Kansas Department of Health and Environment
Division of Environment
Bureau of Water
Watershed Planning Section

Neosho, Verdigris and Walnut River Basin
1998 303(d) Listed Stream Segments and Lakes

Note: As of July 17, 2001, the map incorporating the 1998 303(d) Listed Stream Segments for Cadmium, Copper, Lead, and Zinc was under construction. This map will be added to the summary maps once it is complete. Please check in the near future for this addition to these series of basin summary maps.

Use of the zoom tool in Adobe Acrobat is recommended to enlarge areas of interest with in these graphics.

Neosho, Verdigris and Walnut River Basins
KDHE Ambient Stream Water Quality Monitoring Sites

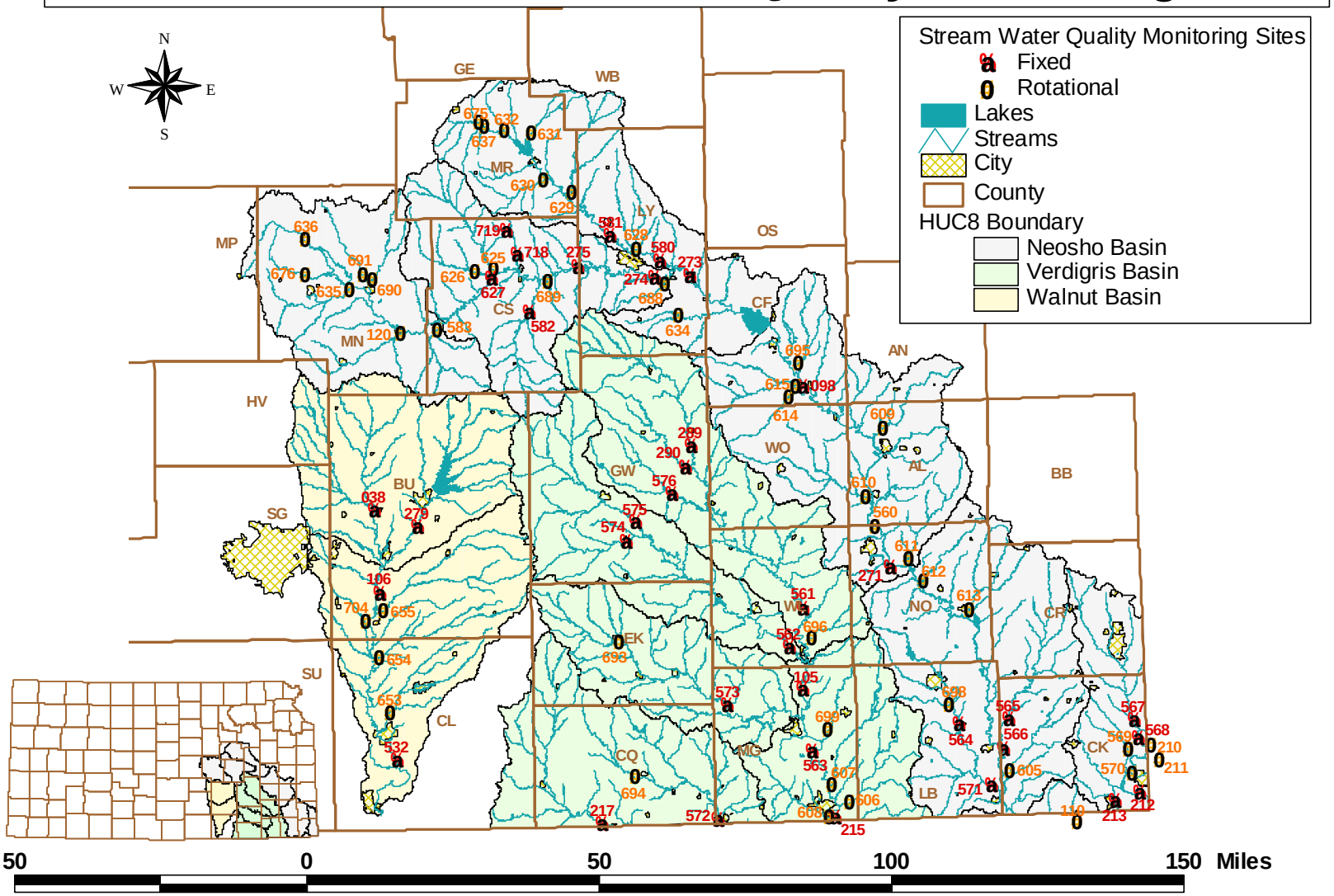

Neosho, Verdigris and Walnut River Basins
1998 303(d) Listed Streams - Fecal Colifom Bacteria

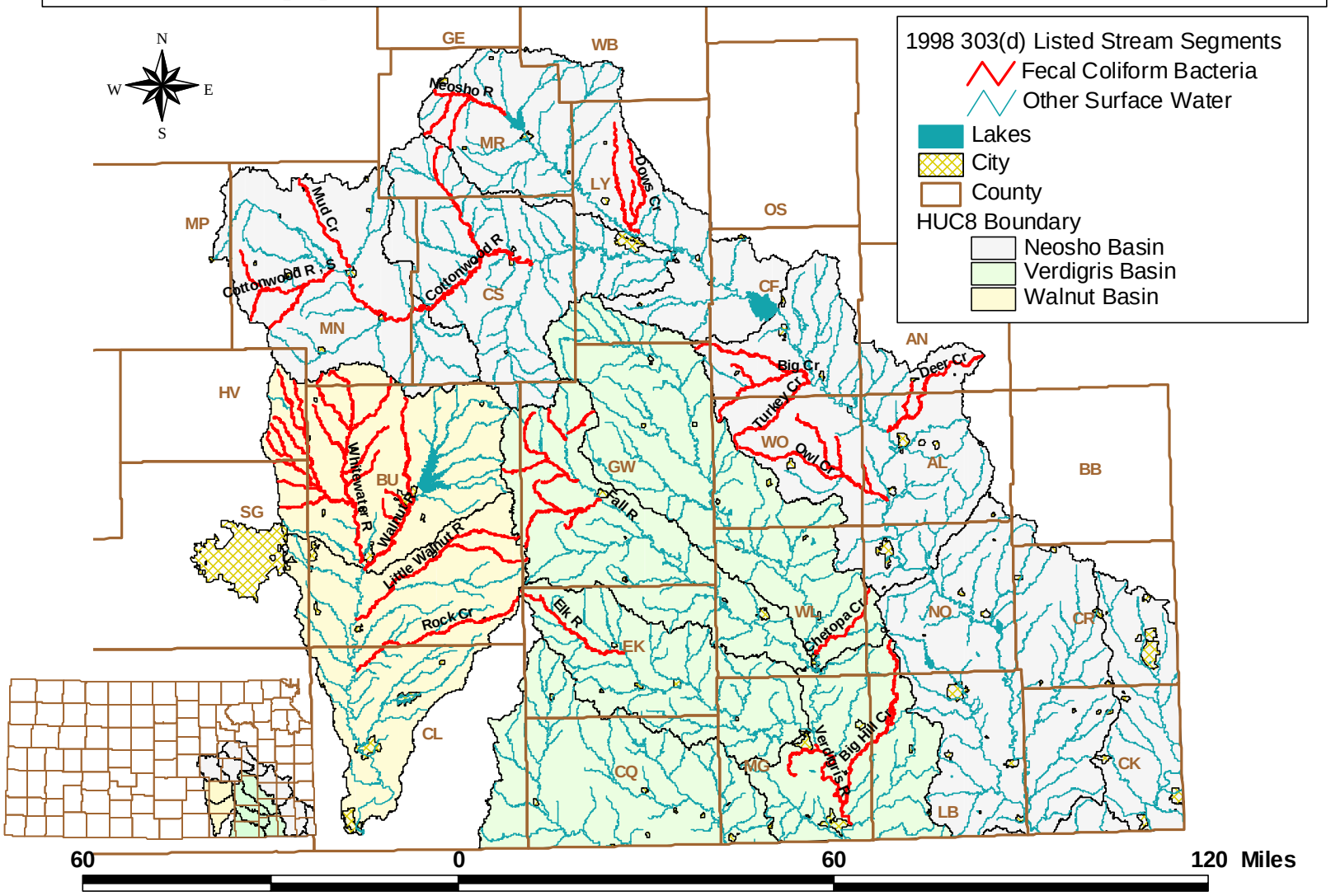

Neosho, Verdigris and Walnut River Basins 1998 303(d) Listed Streams - Dissolved Oxygen and Nutrients/Biological Oxygen Demand

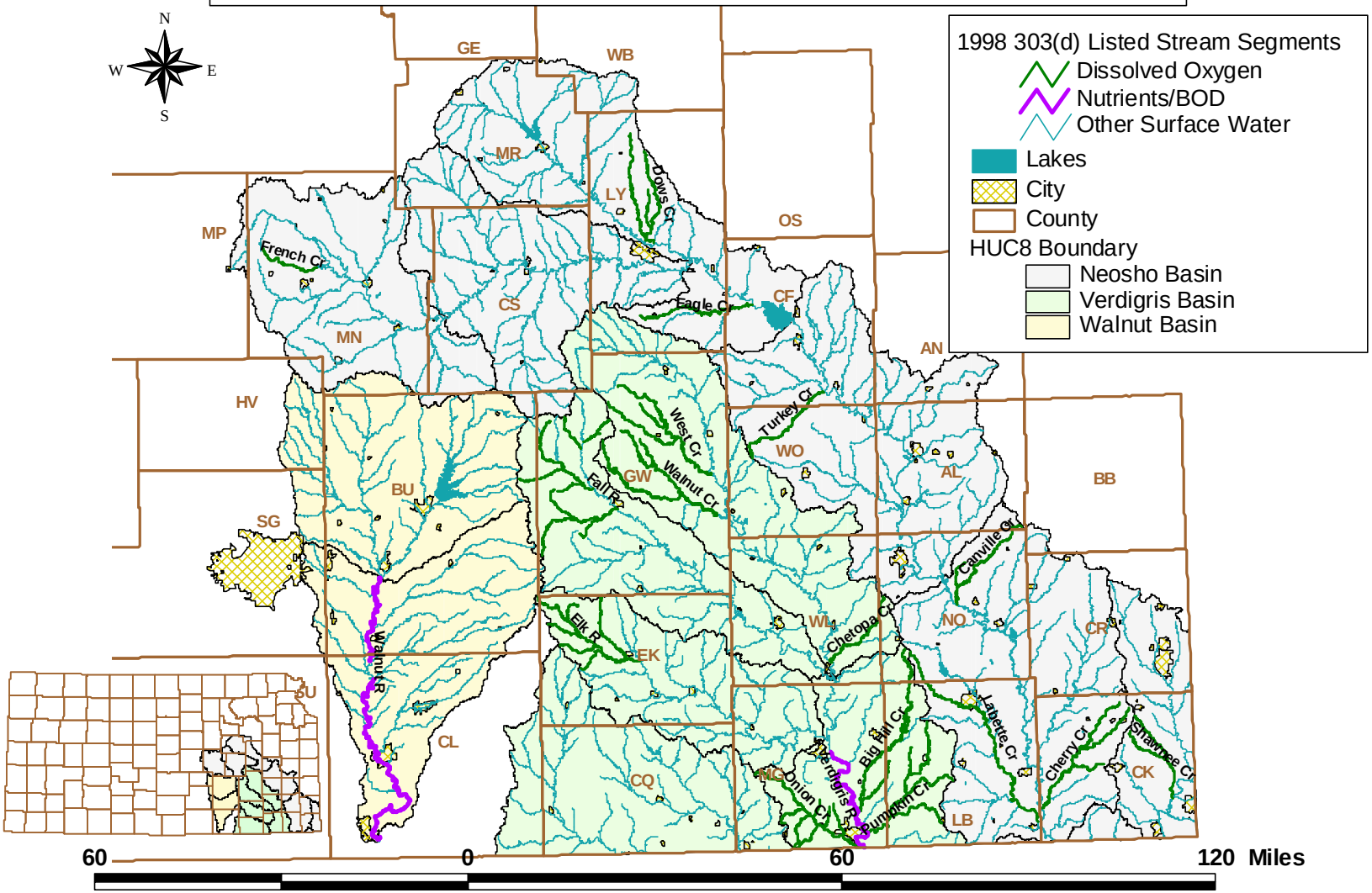

Neosho, Verdigris and Walnut River Basins
1998 303(d) Listed Streams - Sulfate and pH

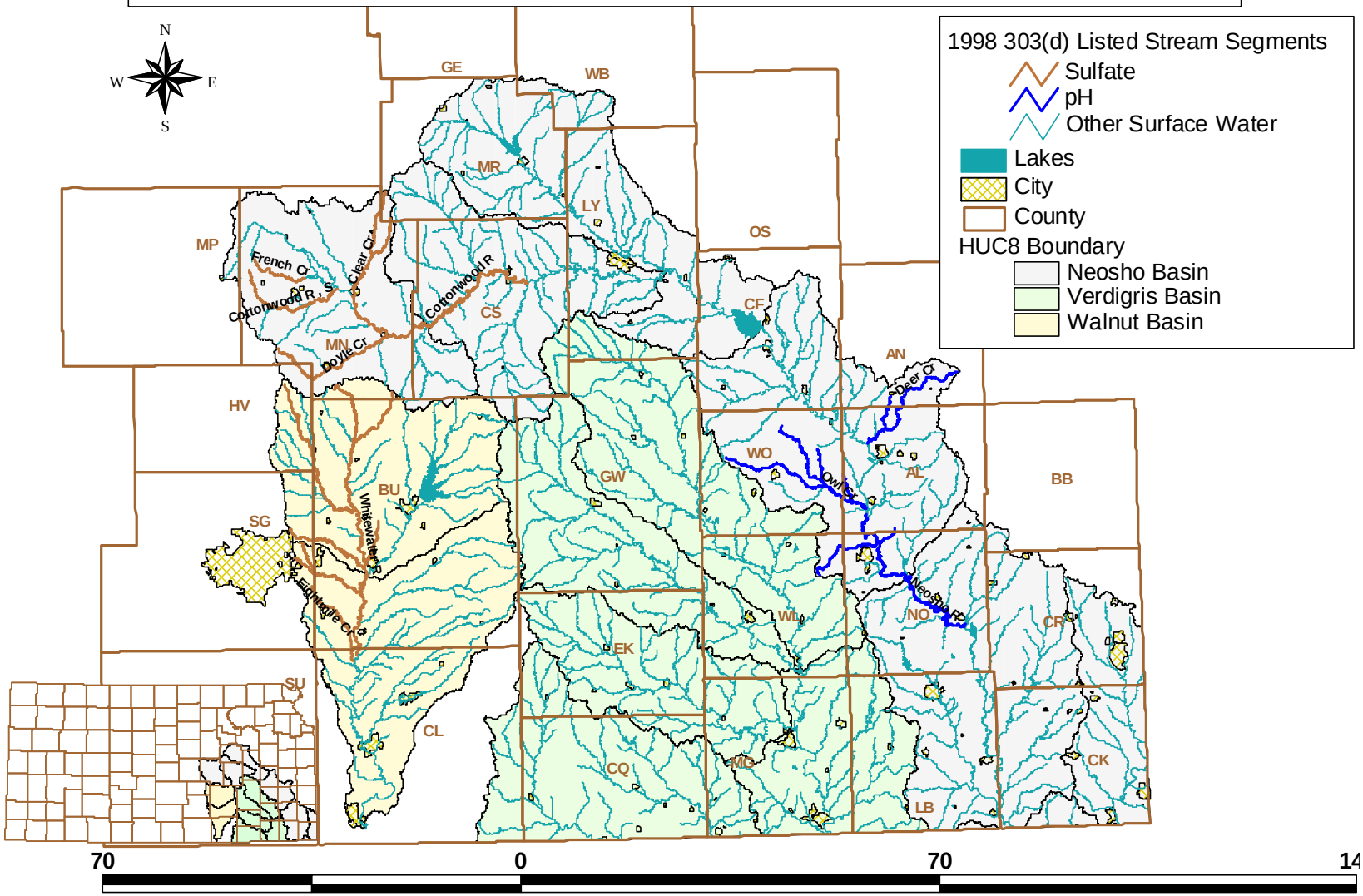

Neosho, Verdigris and Walnut River Basins
1998 303(d) Listed Streams - Selenium and Chlordane

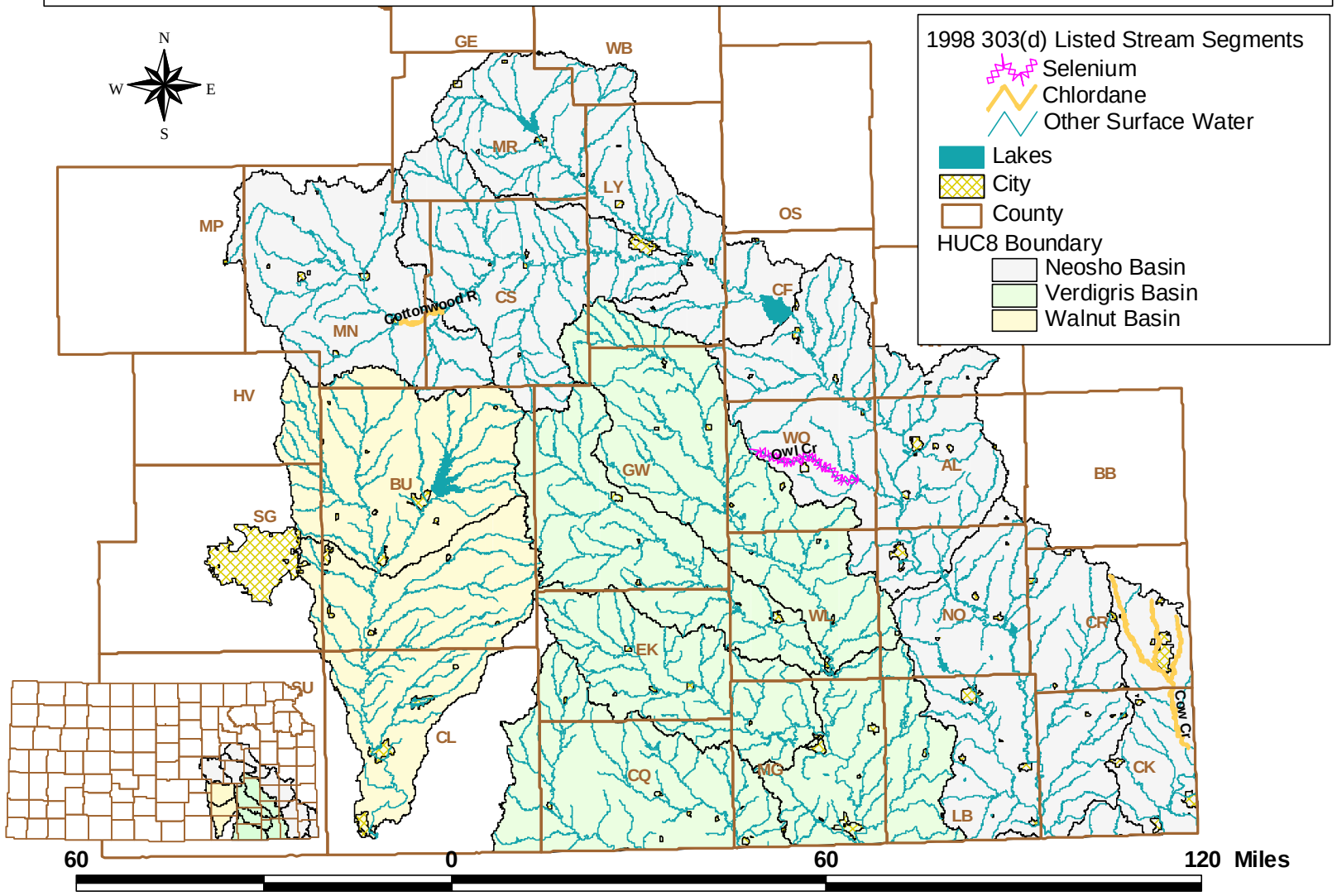
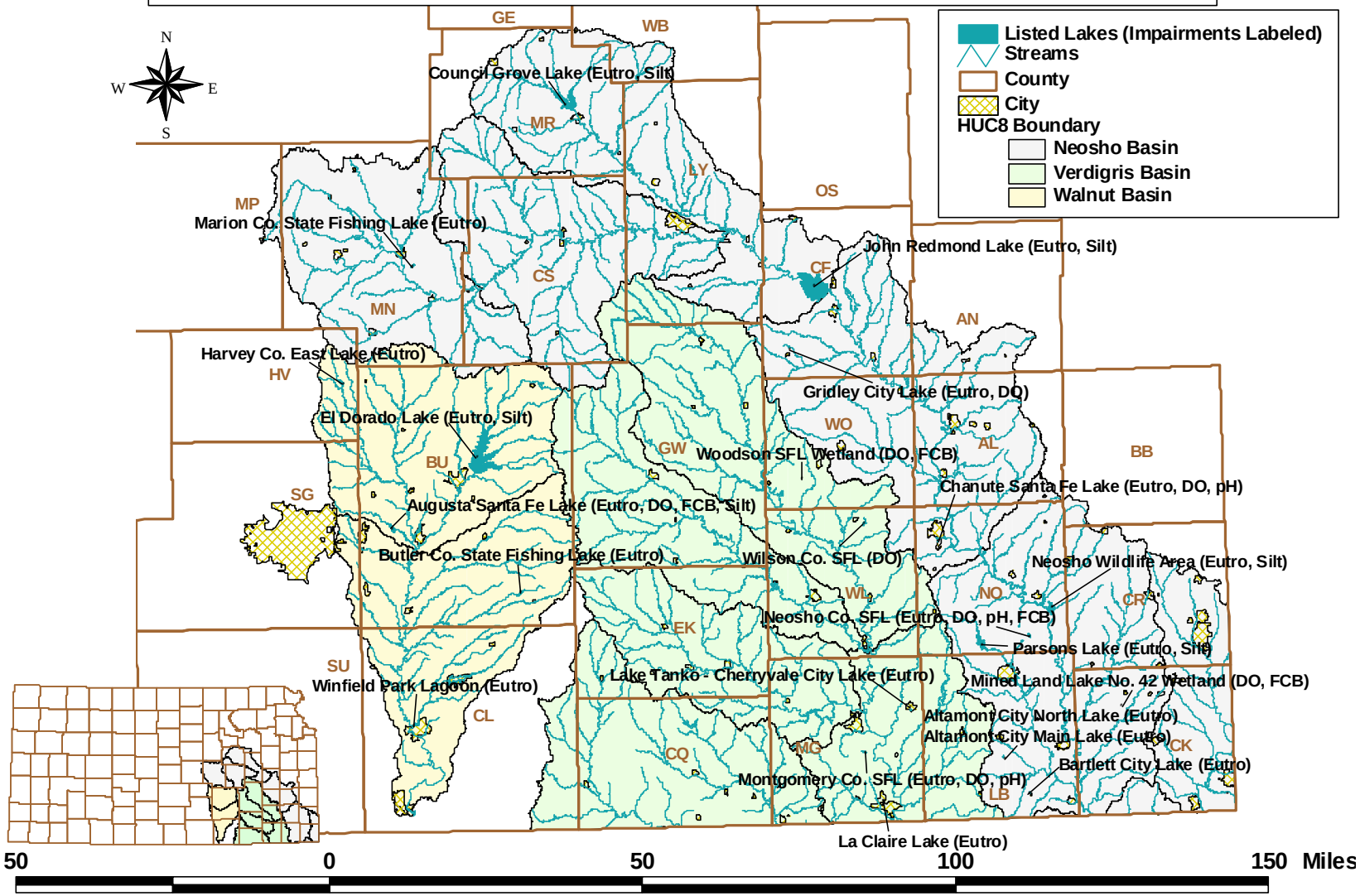
Neosho, Verdigris and Walnut River Basins 303(d) Listed Lakes