Tribal Land
County
Contributing Areas
Basin Boundary
Permanent
Rotational
Category 5 Streams
Registered Stream
Lake
Wildlife Area

Smoky Hill-Saline Basin Map 2008 303(d) List of Impaired Waters Requiring Development of a TMDL

10 5 0 10 20
Miles

N
W
E
S

Kansas Department of Health & Environment

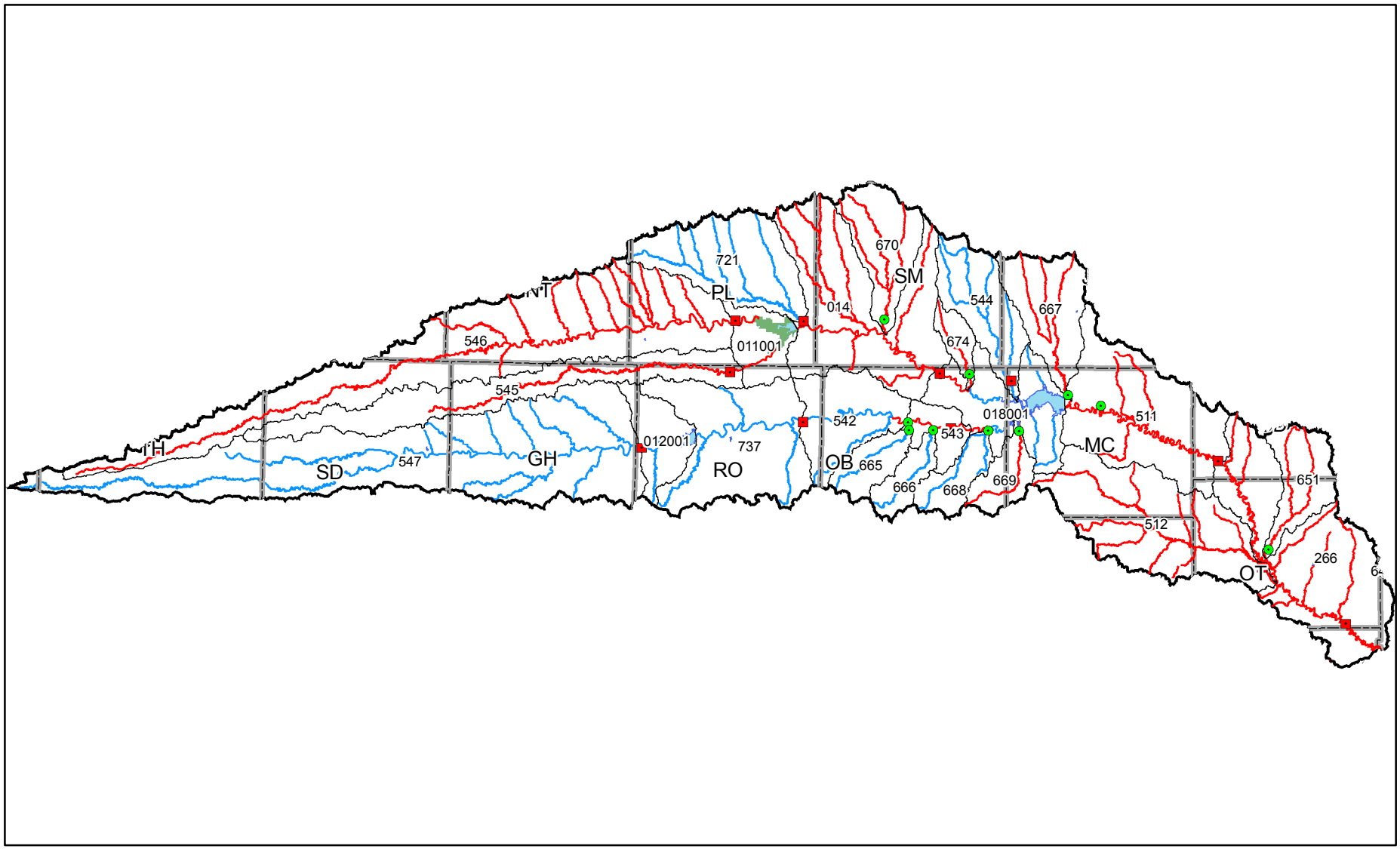

Tribal Land
County
Contributing Areas
Basin Boundary
Permanent
Rotational
Category 5 Streams
Registered Stream
Lake
Wildlife Area

Solomon Basin Map 2008 303(d) List of Impaired Waters Requiring Development of a TMDL

10 5 0 10 20
Miles

N
W
E
S

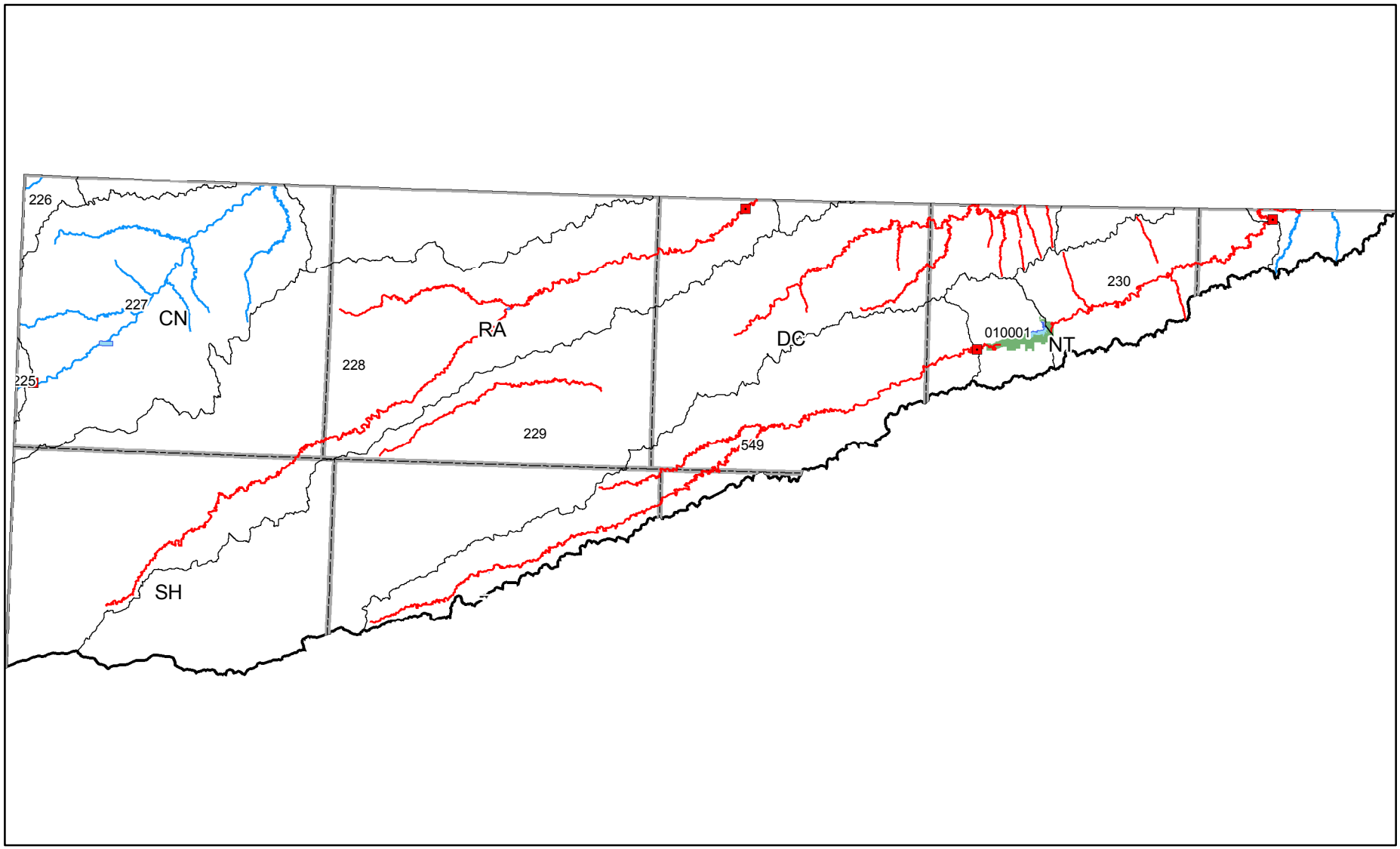

Tribal Land
County
Contributing Areas
Basin Boundary
Permanent
Rotational
Category 5 Streams
Registered Stream
Lake
Wildlife Area

Upper Republican Basin Map
2008 303(d) List of Impaired Waters Requiring Development of a TMDL

6 3 0 6 12
Miles

N
W
E
S

Kansas Department of Health & Environment

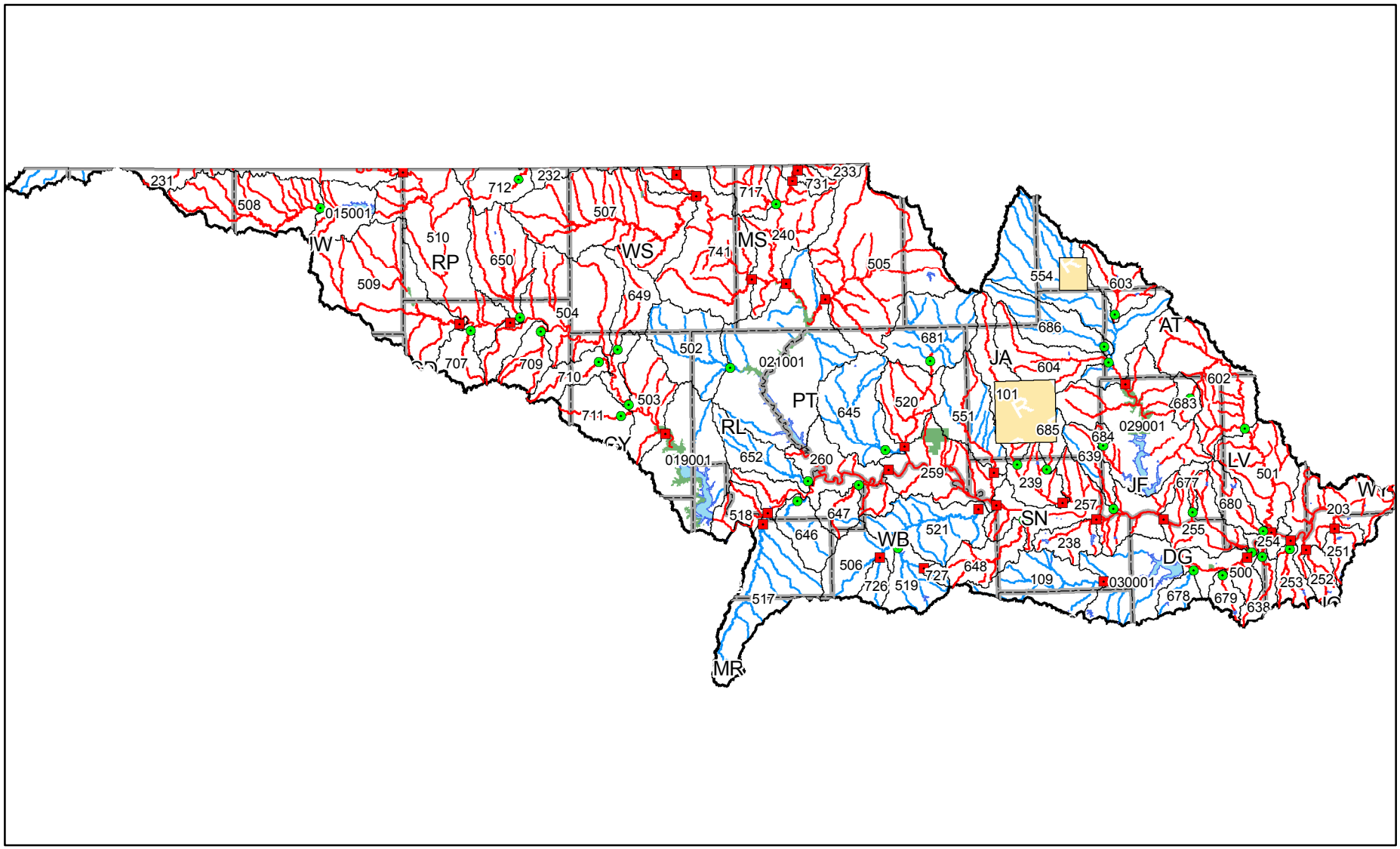

Tribal Land
County
Contributing Areas
Basin Boundary
Permanent
Rotational
Category 5 Streams
Registered Stream
Lake
Wildlife Area

Kansas-Lower Republican Basin Map 2008 303(d) List of Impaired Waters Requiring Development of a TMDL

10 5 0 10 20
Miles

N
W E
S

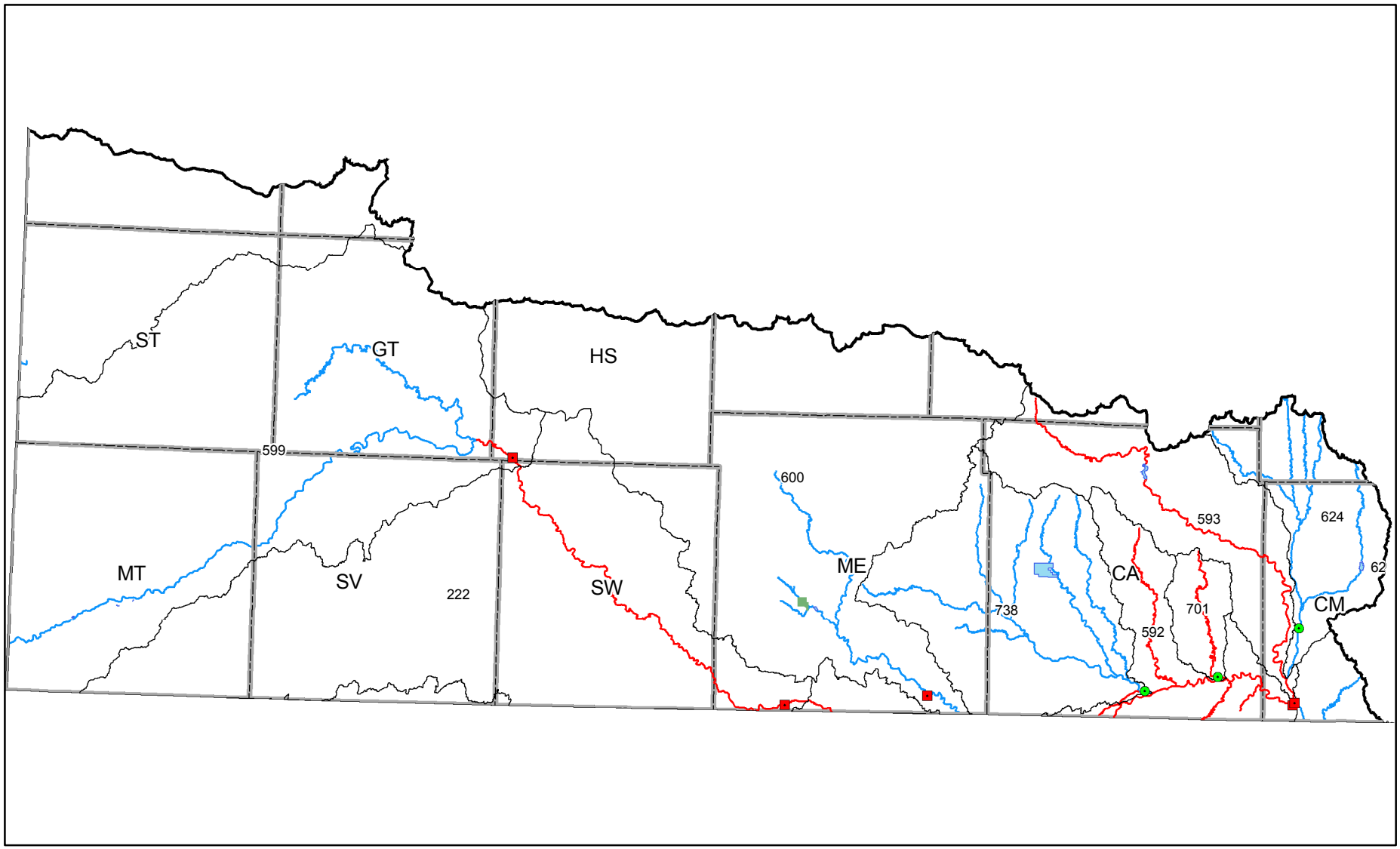

Tribal Land
County
Contributing Areas
Basin Boundary
Permanent
Rotational
Category 5 Streams
Registered Stream
Lake
Wildlife Area

Cimarron Basin Map 2008 303(d) List of Impaired Waters Requiring Development of a TMDL

6 3 0 6 12
Miles

N
W
E
S

Kansas Department of Health & Environment

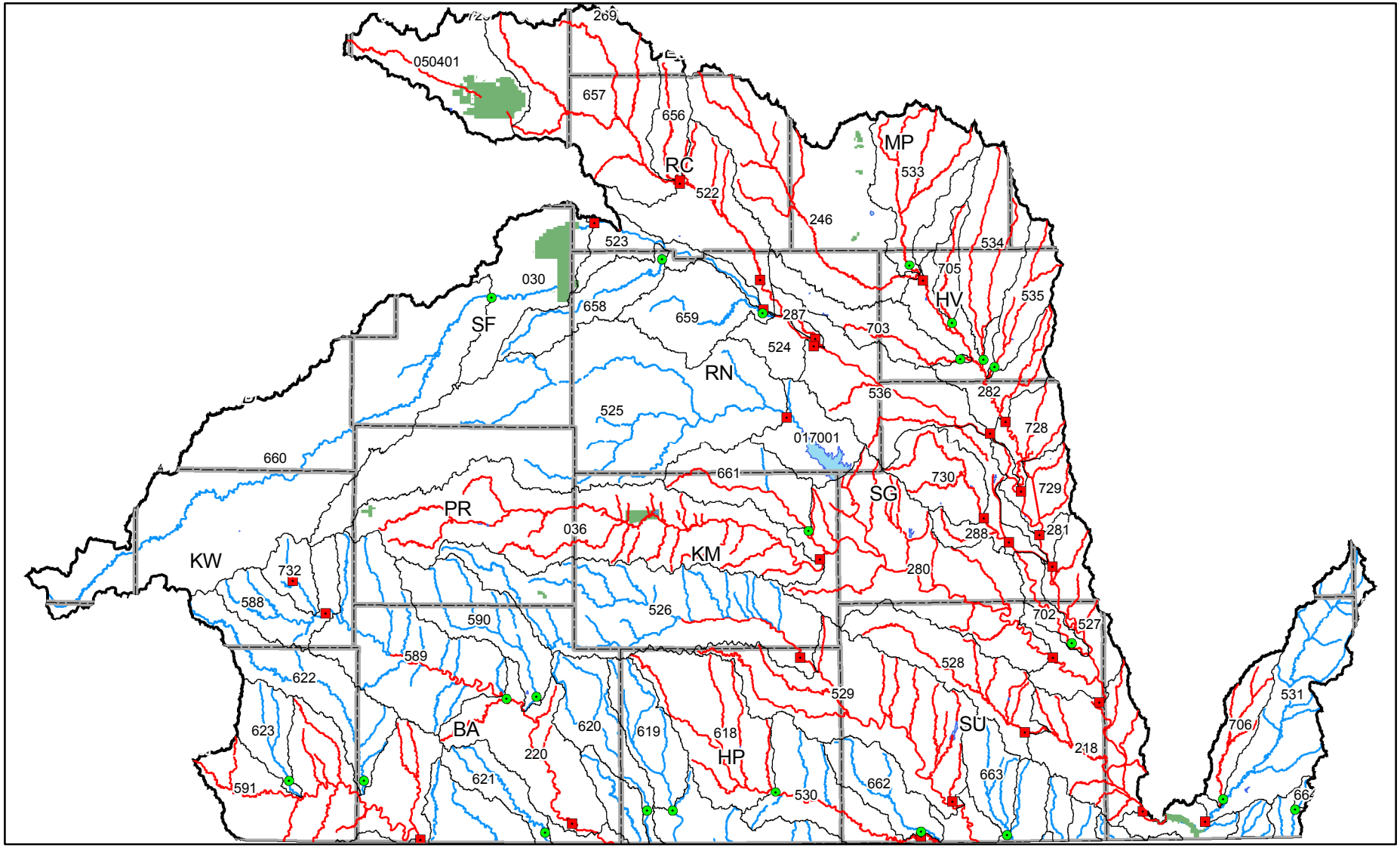
050401
269
657
656
RC
522
MP
533
246
523
534
030
705
HV
535
SF
658
659
287
703
524
RN
536
282
525
017001
728
660
661
730
729
SG
PR
036
288
281
KW
732
KM
280
588
526
702
590
1527
589
528
622
529
531
623
BA
620
619
618
706
SU
220
HP
218
621
662
663
591
530
Tribal Land
County
Contributing Areas
Basin Boundary
Permanent
Rotational
Category 5 Streams
Registered Stream
Lake
Wildlife Area
Lower Arkansas
Basin Map
2008 303(d) List of
Impaired Waters Requiring
Development of a TMDL
8 4 0 8 16
Miles
N
W
E
S

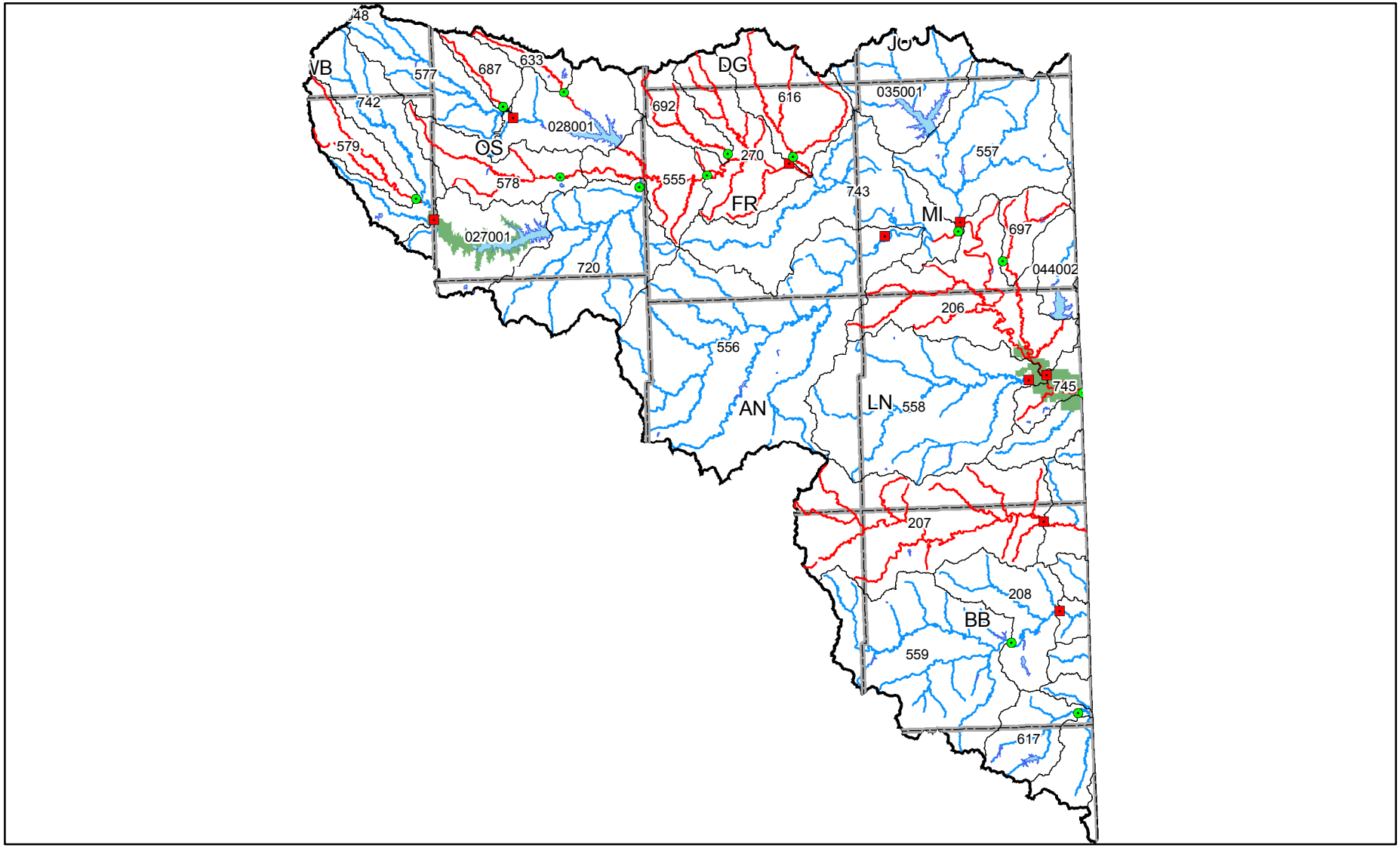

Tribal Land
County
Contributing Areas
Basin Boundary
Permanent
Rotational
Category 5 Streams
Registered Stream
Lake
Wildlife Area

Marais des Cygnes Basin Map 2008 303(d) List of Impaired Waters Requiring Development of a TMDL

7 3.5 0 7 14
Miles

N
W
E
S

Kansas Department of Health & Environment

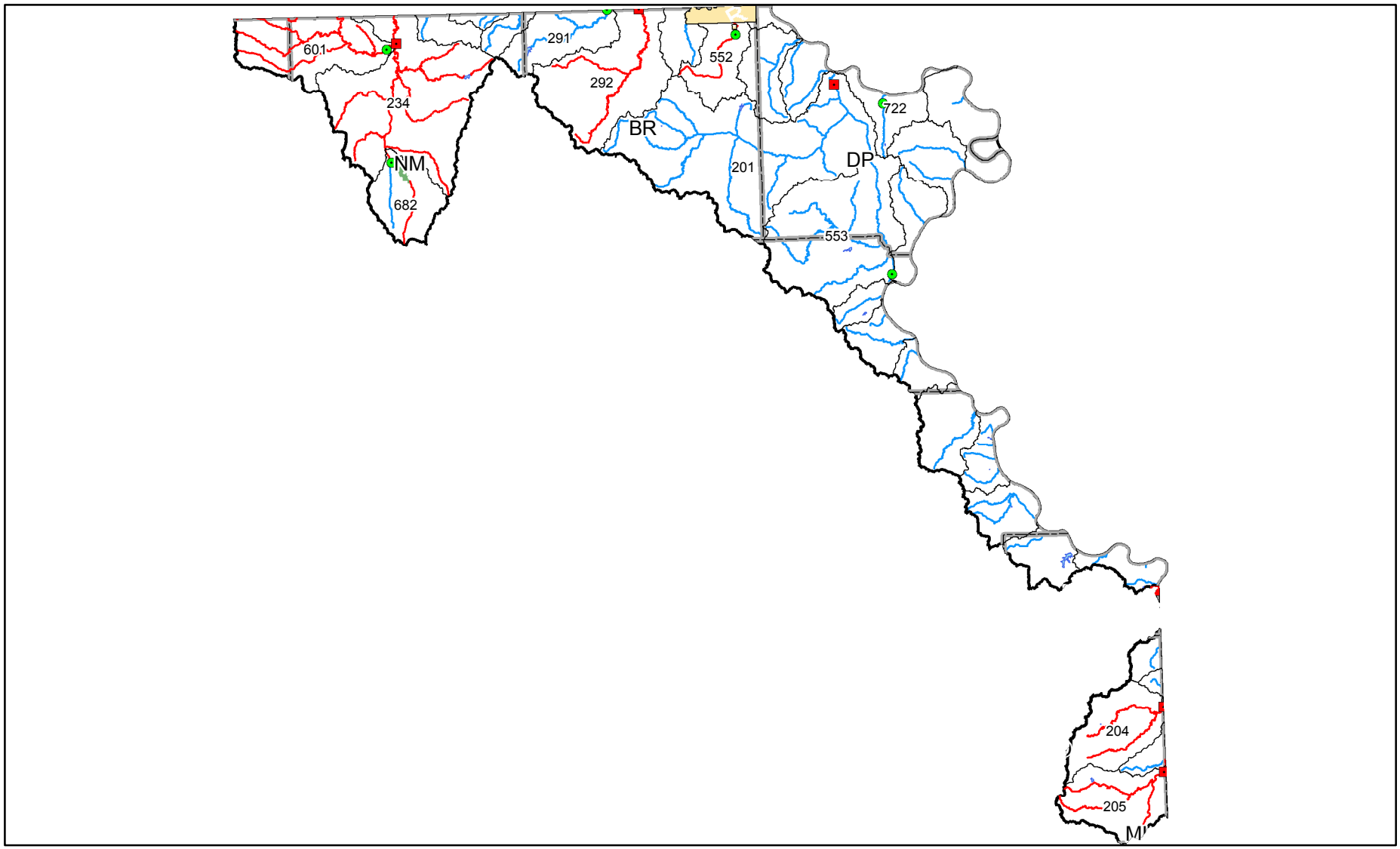

Tribal Land
County
Contributing Areas
Basin Boundary
Permanent
Rotational
Category 5 Streams
Registered Stream
Lake
Wildlife Area

Missouri Basin Map 2008 303(d) List of Impaired Waters Requiring Development of a TMDL

7 3.5 0 7 14
Miles

N
W
E
S

KANSAS DEPARTMENT OF HEALTH & ENVIRONMENT
KDHE

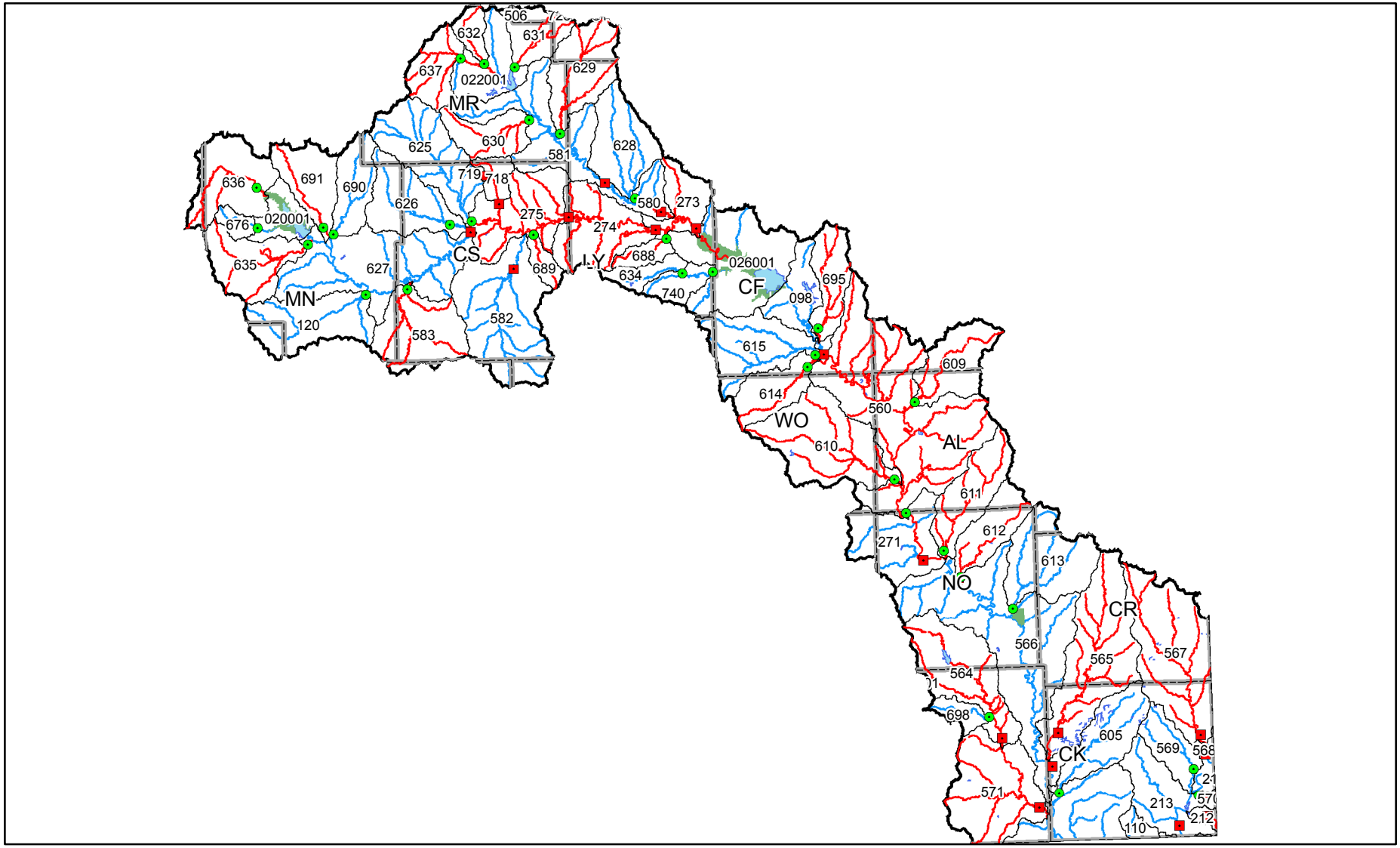

Neosho Basin Map 2008 303(d) List of Impaired Waters Requiring Development of a TMDL

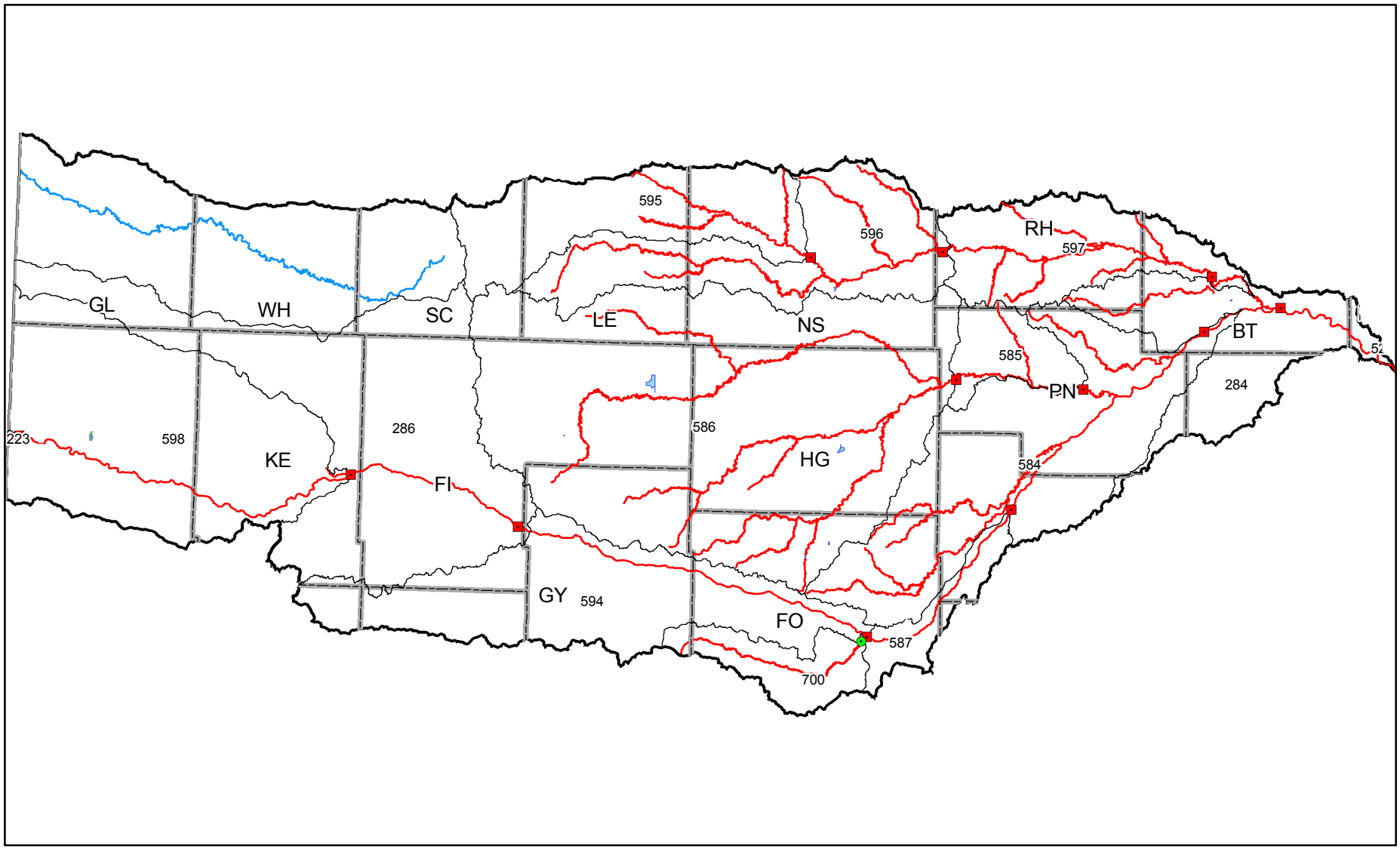

Tribal Land
County
Contributing Areas
Basin Boundary
Permanent
Rotational
Category 5 Streams
Registered Stream
Lake
Wildlife Area

Upper Arkansas Basin Map 2008 303(d) List of Impaired Waters Requiring Development of a TMDL

10 5 0 10 20
Miles

N
W
E
S

Kansas Department of Health & Environment

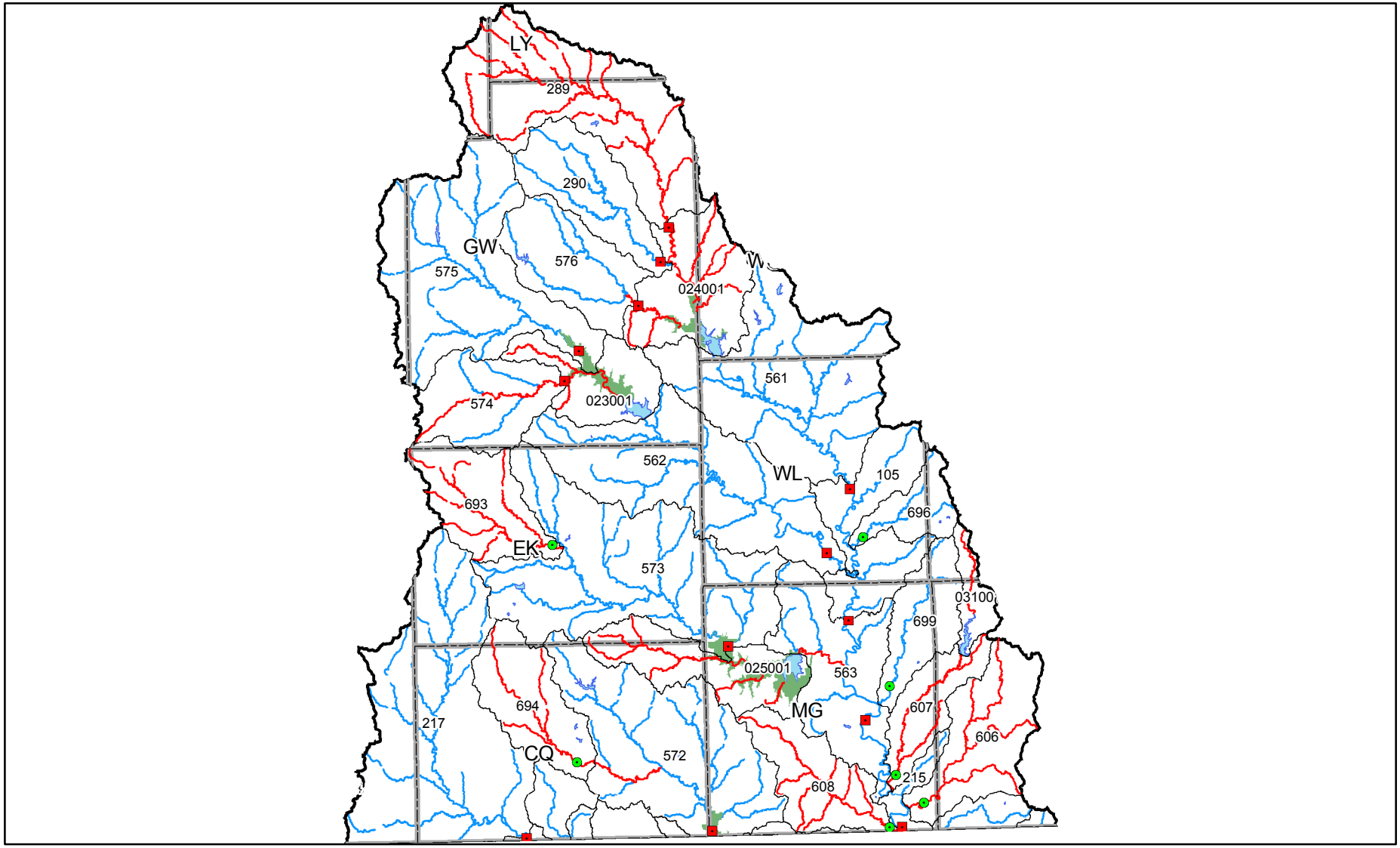

Tribal Land
County
Contributing Areas
Basin Boundary
Permanent
Rotational
Category 5 Streams
Registered Stream
Lake
Wildlife Area

Verdigris Basin Map 2008 303(d) List of Impaired Waters Requiring Development of a TMDL

6 3 0 6 12
Miles

N
W E
S

Kansas Department of Health & Environment

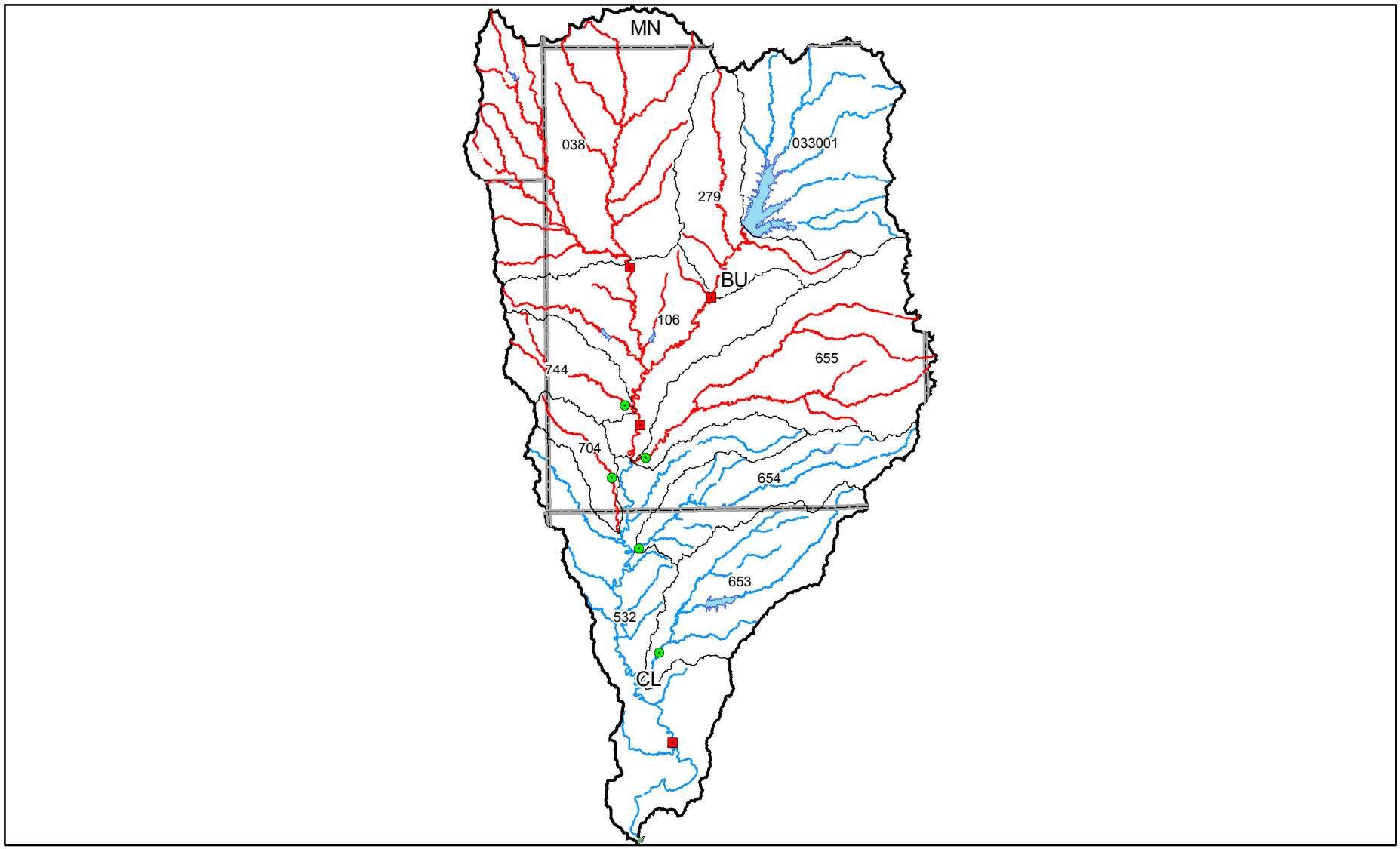

Tribal Land
County
Contributing Areas
Basin Boundary
Permanent
Rotational
Category 5 Streams
Registered Stream
Lake
Wildlife Area

Walnut Basin Map 2008 303(d) List of Impaired Waters Requiring Development of a TMDL

7 3.5 0 7 14
Miles

N
W E
S

Kansas Department of Health & Environment