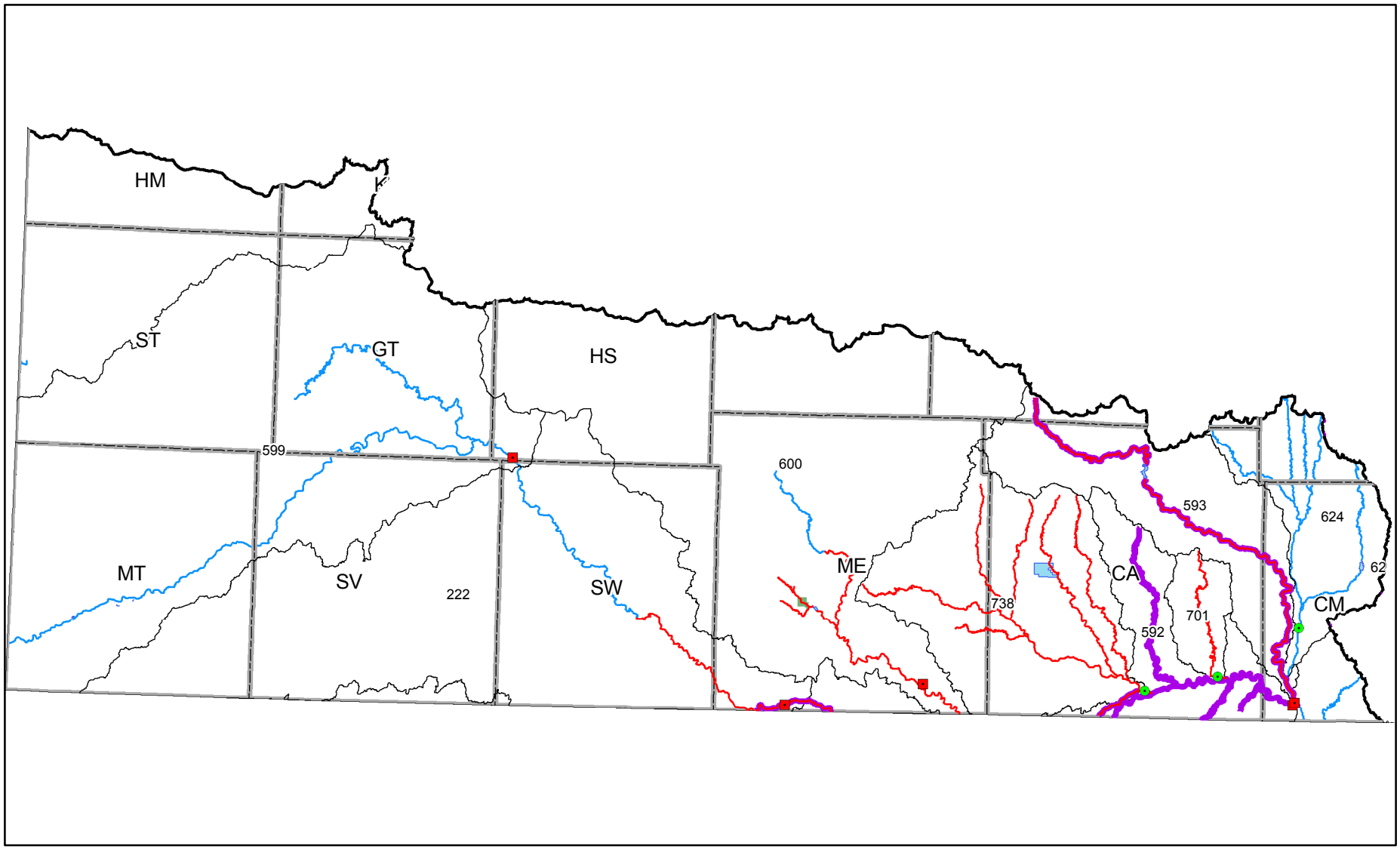

Tribal Land
County
Contributing Areas
Basin Boundary
Lake
Wildlife Area
Rotational
Permanent
Category 5 Stream
Delisting
Registered Stream

Cimarron Basin Map 2010 303(d) List of Impaired Waters Requiring Development of a TMDL

6 3 0 6 12
Miles

N
W
E
S

Kansas Department of Health & Environment

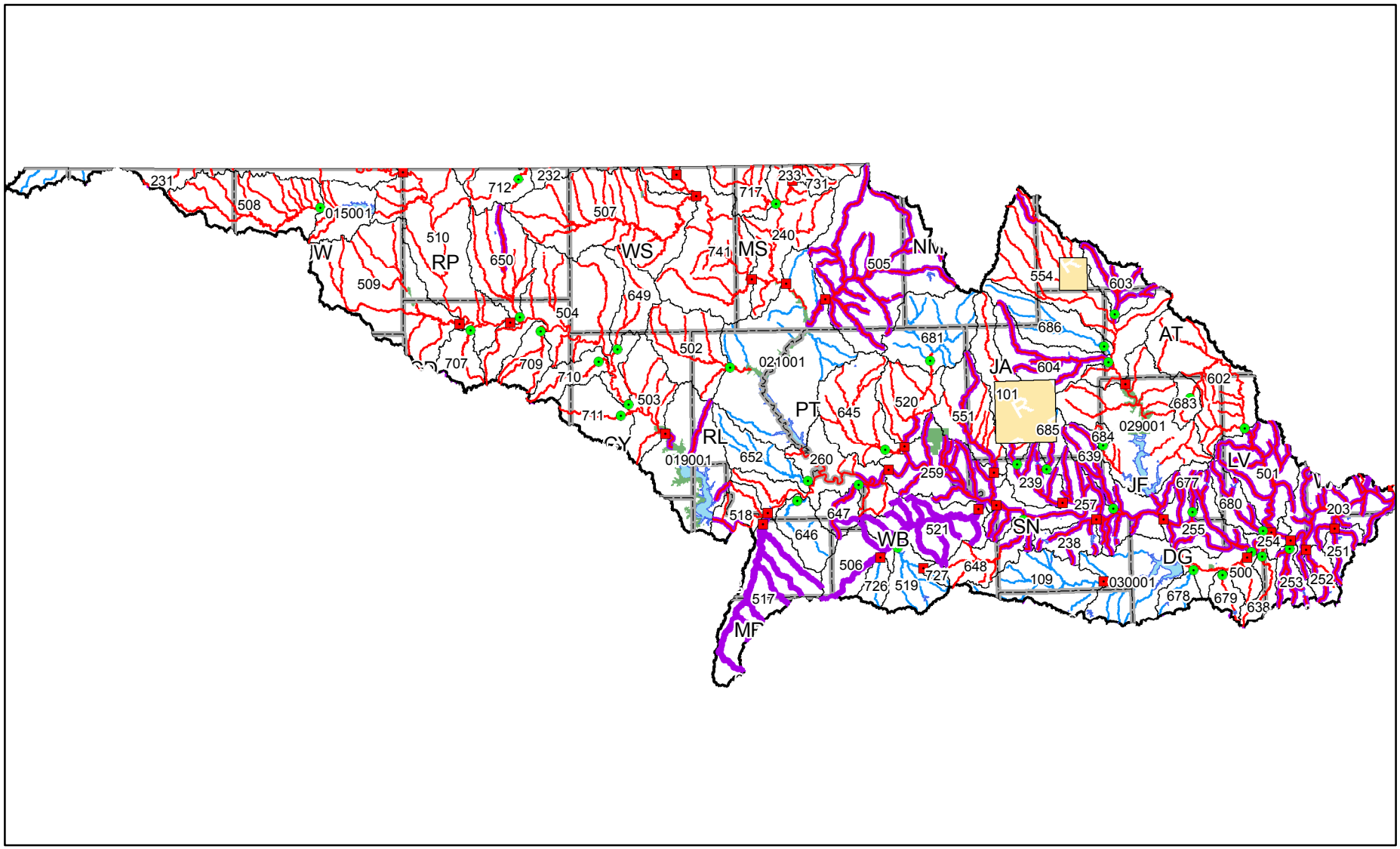

Tribal Land
County
Contributing Areas
Basin Boundary
Lake
Wildlife Area
Rotational
Permanent
Category 5 Stream
Delisting
Registered Stream

Kansas-Lower Republican Basin Map 2010 303(d) List of Impaired Waters Requiring Development of a TMDL

10 5 0 10 20
Miles

N
W
E
S

Kansas Department of Health & Environment

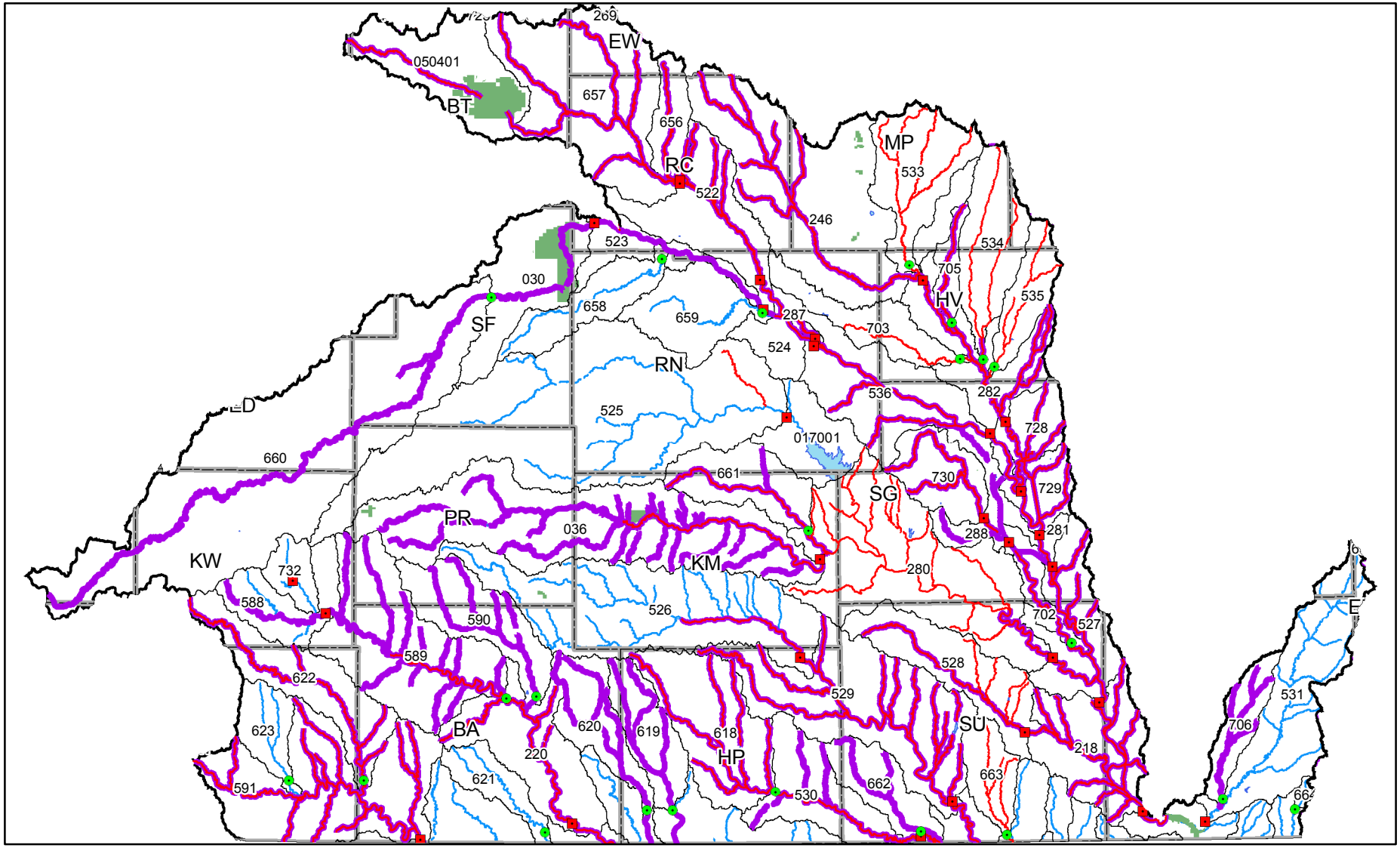

Tribal Land
County
Contributing Areas
Basin Boundary
Lake
Wildlife Area
Rotational
Permanent
Category 5 Stream
Delisting
Registered Stream

Lower Arkansas Basin Map 2010 303(d) List of Impaired Waters Requiring Development of a TMDL

8 4 0 8 16 Miles

N W E S

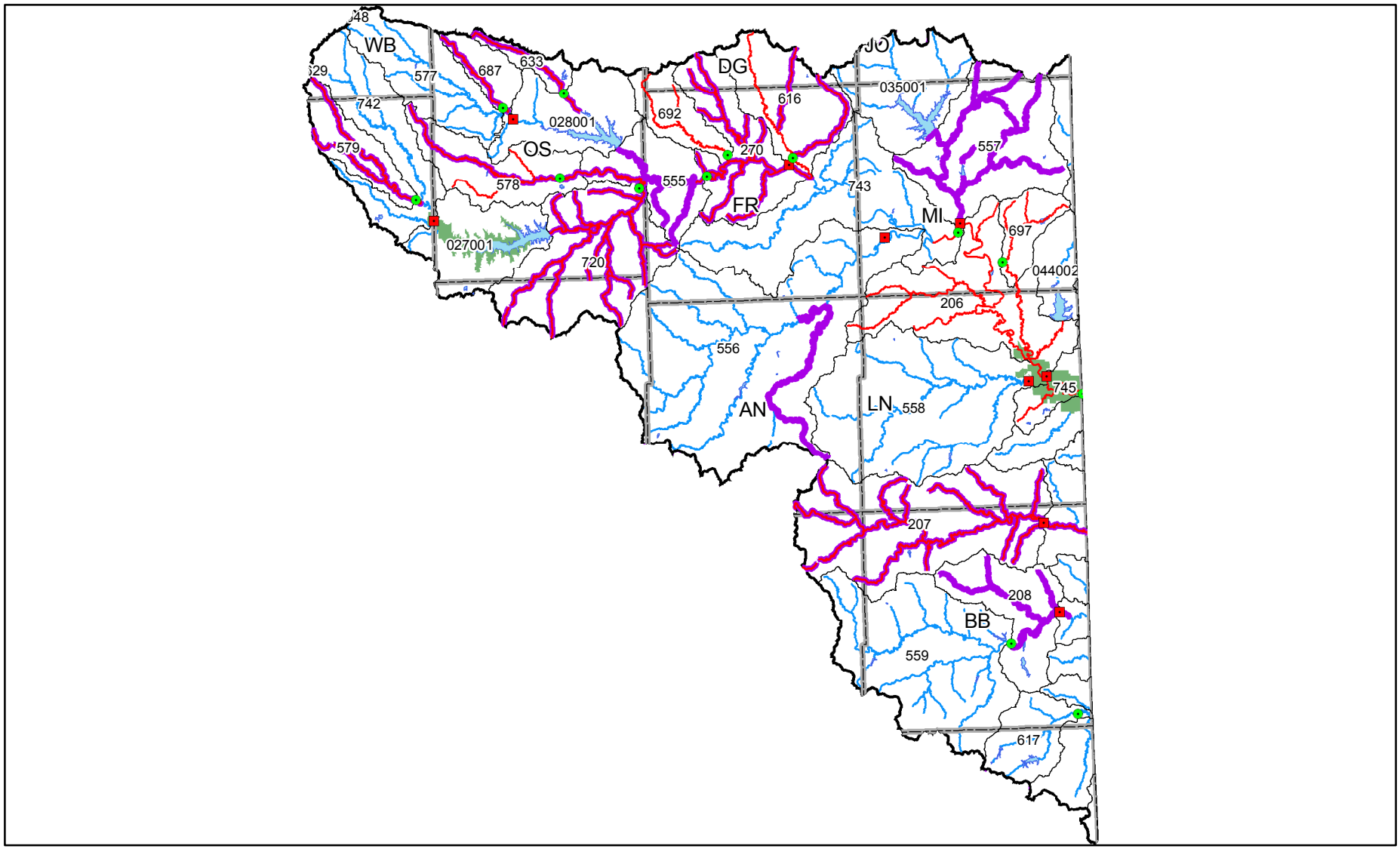

Tribal Land
County
Contributing Areas
Basin Boundary
Lake
Wildlife Area
Rotational
Permanent
Category 5 Stream
Delisting
Registered Stream

Marais des Cygnes Basin Map 2010 303(d) List of Impaired Waters Requiring Development of a TMDL

7 3.5 0 7 14
Miles

N
W E
S

Kansas Department of Health & Environment

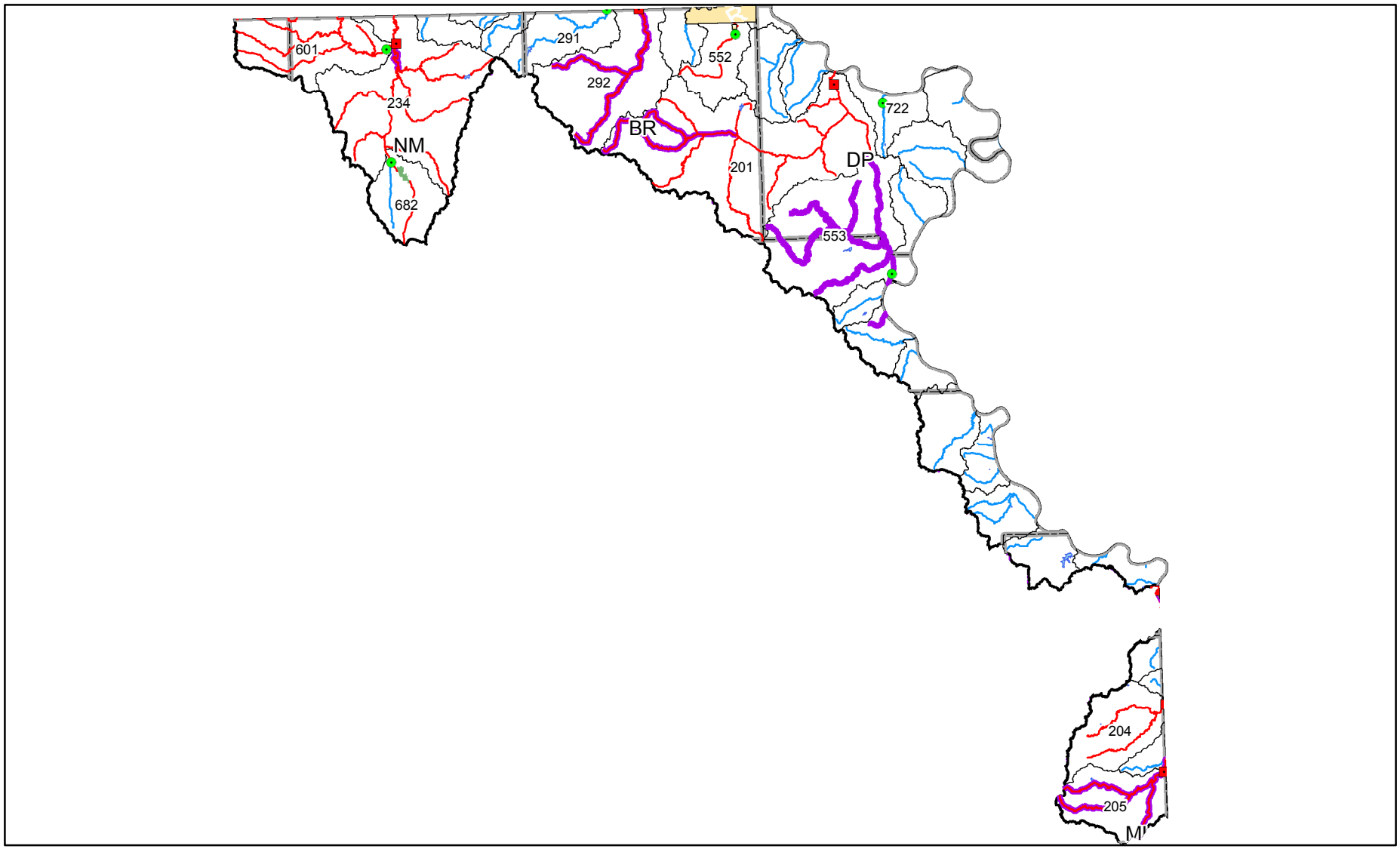

Tribal Land
County
Contributing Areas
Basin Boundary
Lake
Wildlife Area
Rotational
Permanent
Category 5 Stream
Delisting
Registered Stream

Missouri Basin Map 2010 303(d) List of Impaired Waters Requiring Development of a TMDL

7 3.5 0 7 14
Miles

N
W E
S

Kansas Department of Health & Environment

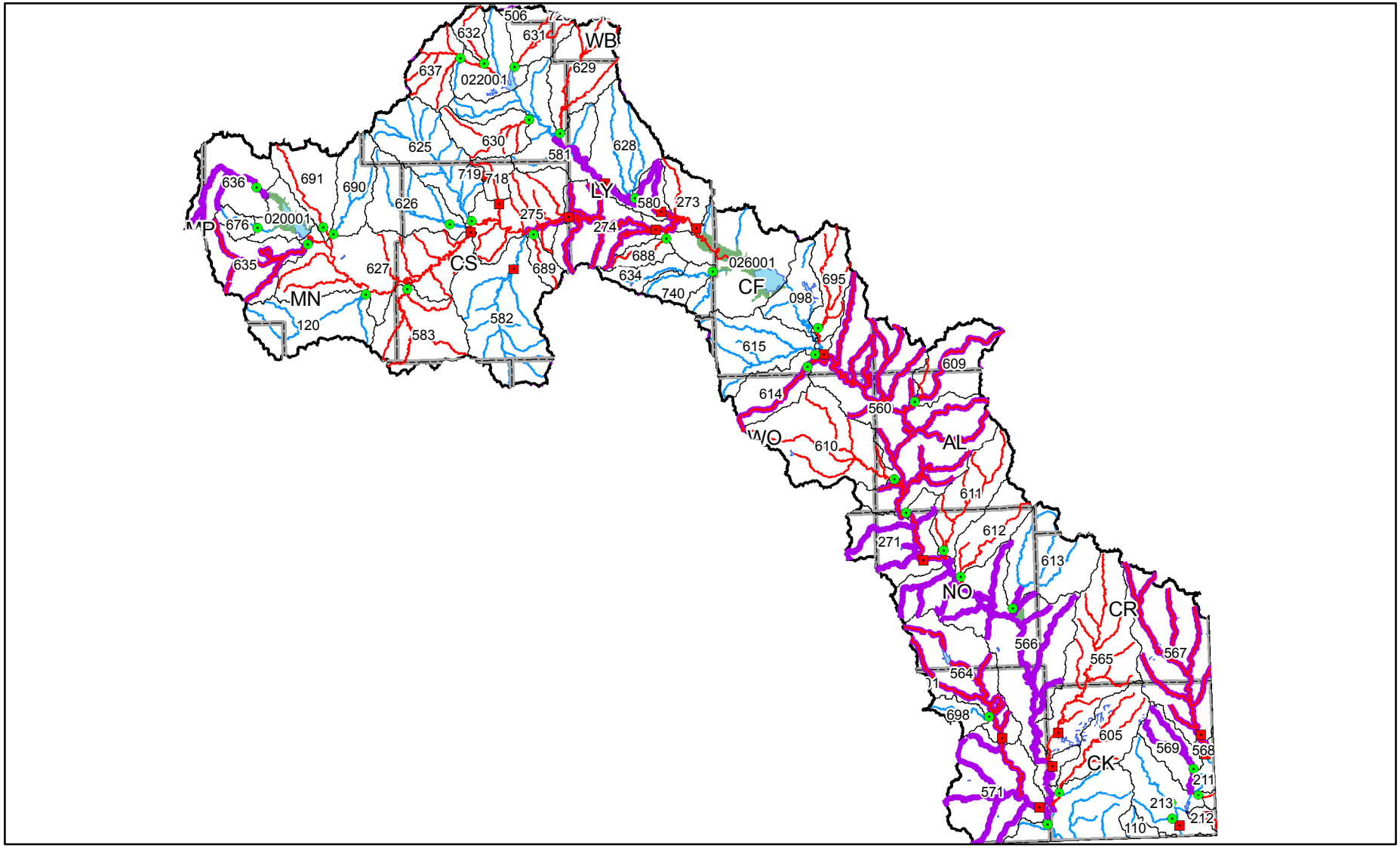

Tribal Land
County
Contributing Areas
Basin Boundary
Lake
Wildlife Area

Rotational
Permanent
Category 5 Stream
Delisting
Registered Stream

Neosho Basin Map 2010 303(d) List of Impaired Waters Requiring Development of a TMDL

10 5 0 10 20
Miles

N
W E
S

Kansas Department of Health & Environment

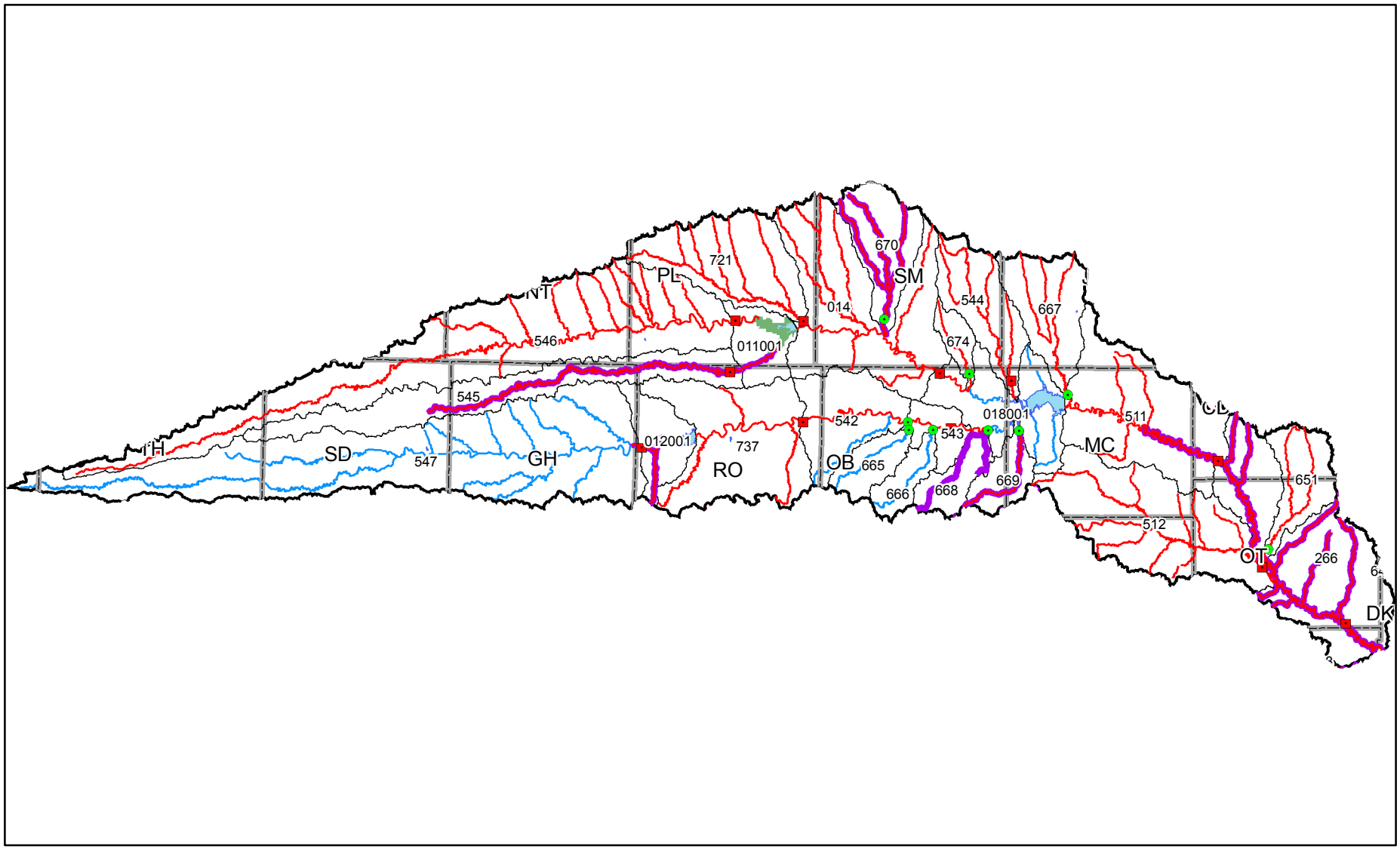

Tribal Land
County
Contributing Areas
Basin Boundary
Lake
Wildlife Area
Rotational
Permanent
Category 5 Stream
Delisting
Registered Stream

Solomon Basin Map 2010 303(d) List of Impaired Waters Requiring Development of a TMDL

10 5 0 10 20
Miles

N
W
E
S

Kansas Department of Health & Environment

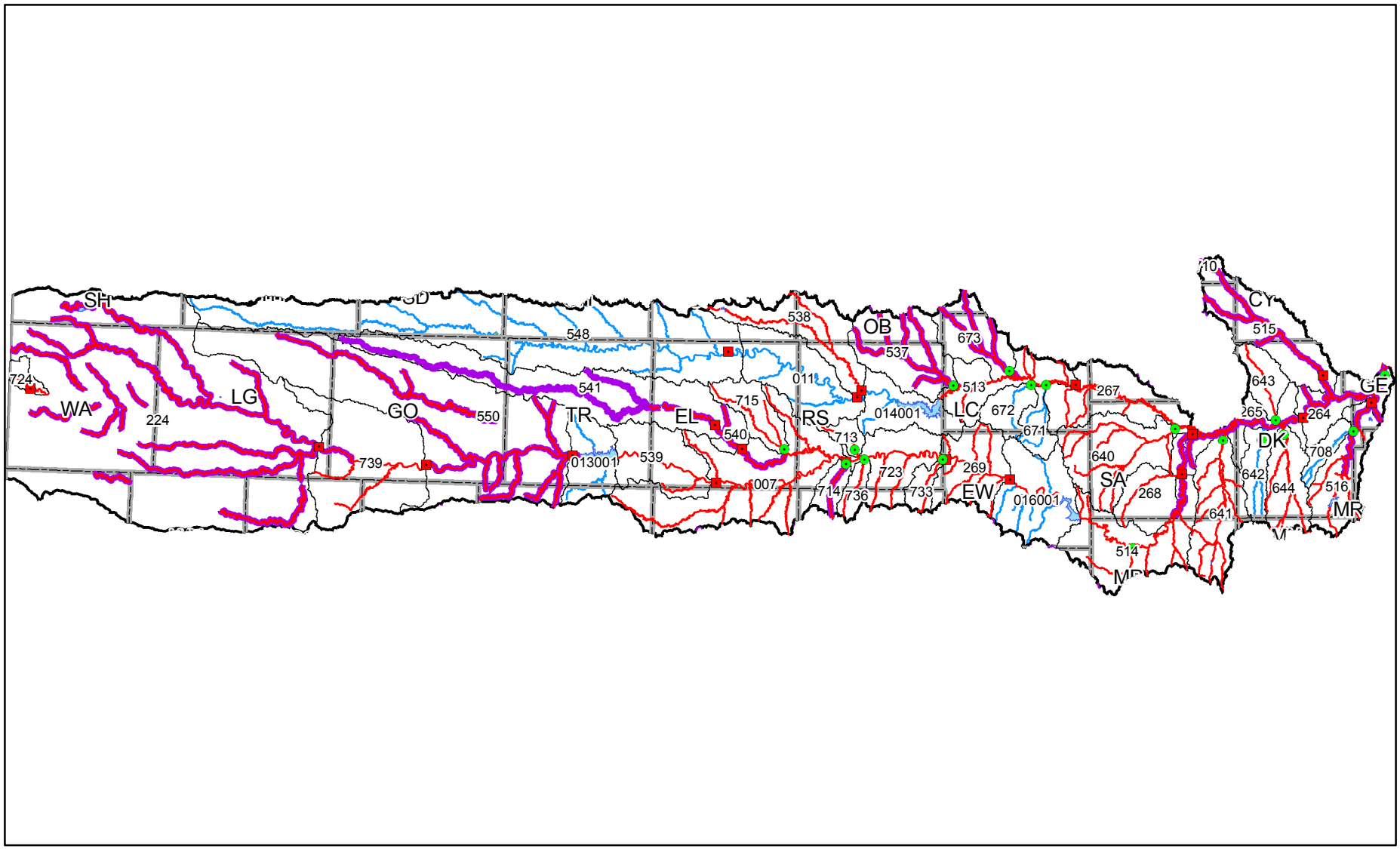

Tribal Land
County
Contributing Areas
Basin Boundary
Lake
Wildlife Area
Rotational
Permanent
Category 5 Stream
Delisting
Registered Stream

Smoky Hill-Saline Basin Map 2010 303(d) List of Impaired Waters Requiring Development of a TMDL

10 5 0 10 20
Miles

N
W
E
S

Kansas Department of Health & Environment

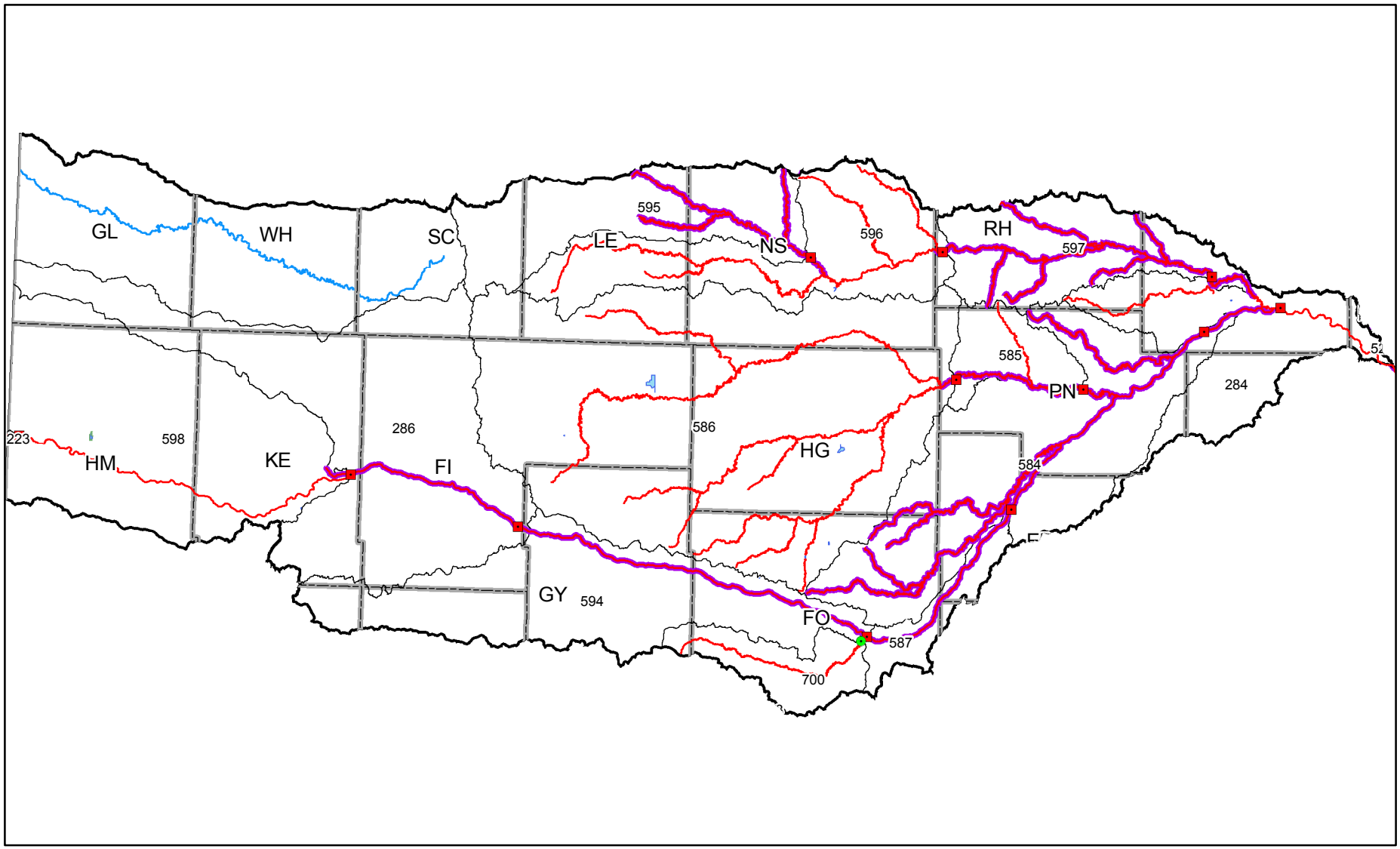

Tribal Land
County
Contributing Areas
Basin Boundary
Lake
Wildlife Area

Rotational
Permanent
Category 5 Stream
Delisting
Registered Stream

Upper Arkansas Basin Map 2010 303(d) List of Impaired Waters Requiring Development of a TMDL

7.5 3.750 7.5 15
Miles

N
W E
S

Kansas Department of Health & Environment

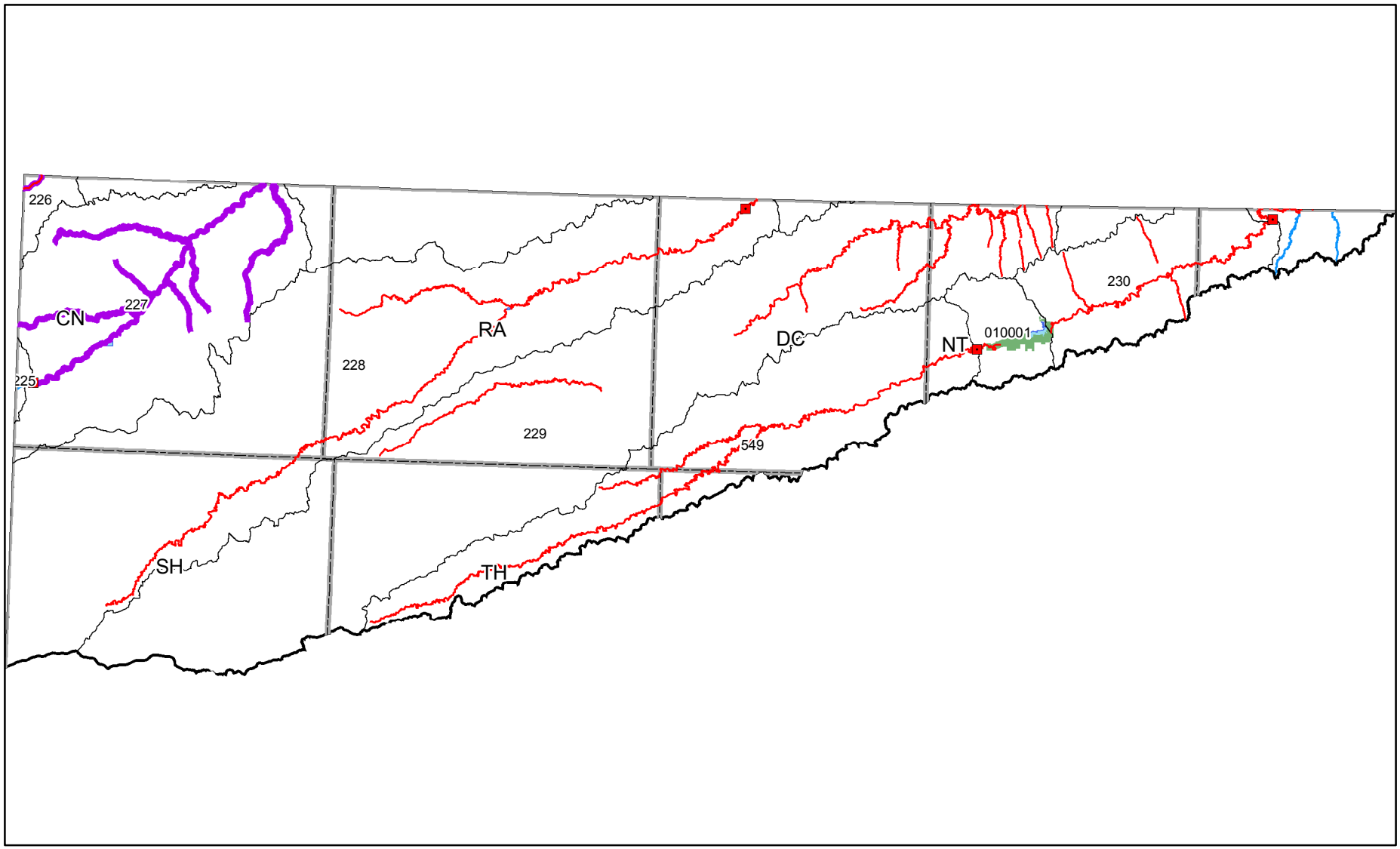

Tribal Land
County
Contributing Areas
Basin Boundary
Lake
Wildlife Area
Rotational
Permanent
Category 5 Stream
Delisting
Registered Stream

Upper Republican Basin Map 2010 303(d) List of Impaired Waters Requiring Development of a TMDL

6 3 0 6 12
Miles

N
W
E
S

Kansas Department of Health & Environment

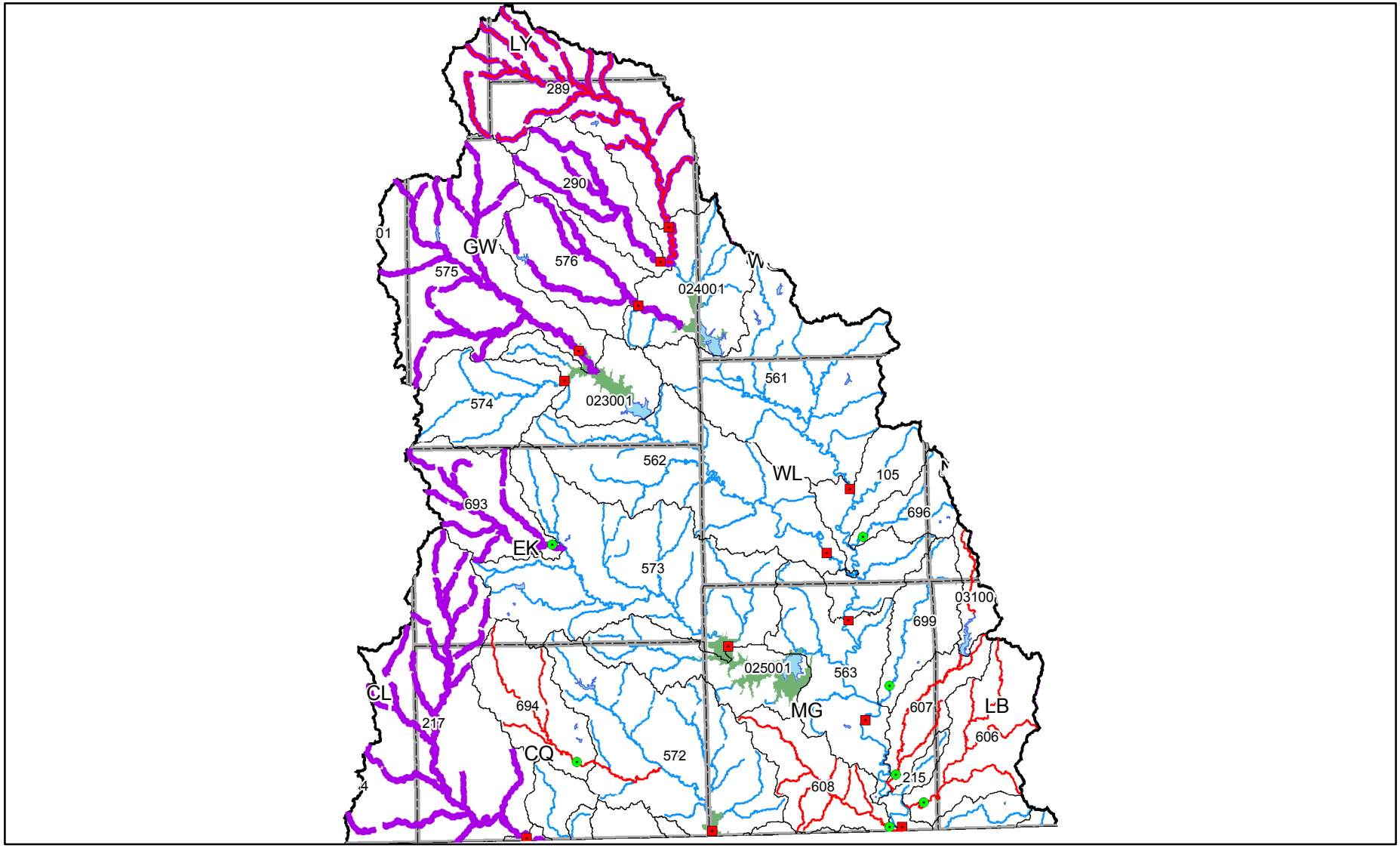

Tribal Land
County
Contributing Areas
Basin Boundary
Lake
Wildlife Area
Rotational
Permanent
Category 5 Stream
Delisting
Registered Stream

Verdigris Basin Map 2010 303(d) List of Impaired Waters Requiring Development of a TMDL

6 3 0 6 12
Miles

N
W E
S

Kansas Department of Health & Environment

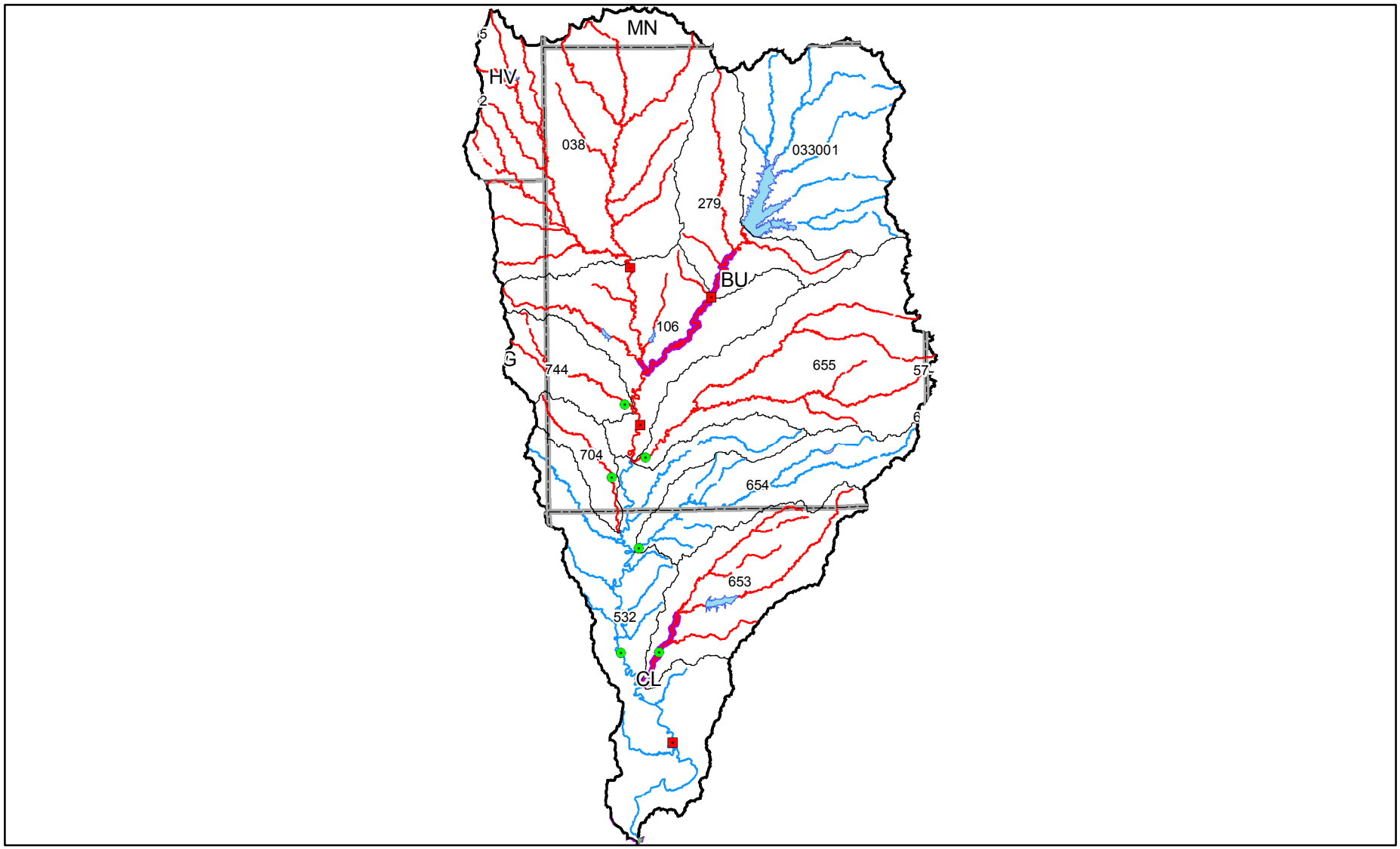

Tribal Land
County
Contributing Areas
Basin Boundary
Lake
Wildlife Area
Rotational
Permanent
Category 5 Stream
Delisting
Registered Stream

Walnut Basin Map 2010 303(d) List of Impaired Waters Requiring Development of a TMDL

5 2.5 0 5 10
Miles

N
W
E
S

Kansas Department of Health & Environment