Appendix D
Field Sampling Data Tables and Forms

Appendix D-1
Phase 1 Geoprobe Sampling Observations

North Industrial Corridor (NIC) Site
Phase 1 Geoprobe Field Observations, December 1997-January 1998

Station I.D.	Sample Date	Sample IDs	Sample Interval	Sample Depth (ft)	Water Level	Refusal TD	Aquifer Thickness	Purge Comments		Petroleum Odor Detected
								Water Clarity	Flow	
GP#01-1	NS	NS	S	NS						
GP#01-1	NS	NS	D	NS						
GP#11-1	01/16/98	NIC-GPW-GP#11-1-20-011698	S	20	11.9	30	18.1	Drk Brown Cloudy	2L - Good	N
GP#11-1	NS	NS	D	NS	11.9	30	18.1	NS	NS	
GP#11-2	01/15/98	NIC-GPW-GP#11-2-20-011598	S	20	11.9	36.5	24.6	Lt. Brown Murky	2L - Good	N
GP#11-2	NS	NS	D	NS				NS		
GP#18-1	01/08/98	NIC-GPW-GP#18-1-20-010898	S	20	13	34	21	Drk Grey	2L - Good	Y
GP#18-1	01/08/98	NIC-GPW-GP#18-1-33-010898	D	33	13	34	21	Drk Grey	3L - Good	Y
GP#18-2	01/08/98	NIC-GPW-GP#18-2-20-010898	S	20	13.15	33	19.85	Grey	2L - Good	N
GP#18-2	01/08/98	NIC-GPW-GP#18-2-32-010898	D	32	13.15	33	19.85	Drk Grey	3L - Medium	N
GP#18-3	01/08/98	NIC-GPW-GP#18-3-20-010898	S	20	13.65	37	23.35	Grey	2L - Good	Y
GP#18-3	01/08/98	NIC-GPW-GP#18-3-33-010898	D	33	13.65	37	23.35	Lt. Brown	3L - Good	N
GP#18-4	01/08/98	NIC-GPW-GP#18-4-20-010898	S	20	13.66	31	17.34	Lt. Grey	2L - Good	Y
GP#18-4	01/08/98	NIC-GPW-GP#18-4-30-010898	D	30	13.66	31	17.34	Olive red	3L - Good	N
GP#28-1	12/22/97	NIC-GPW-GP#28-1-20.5Q3-122297	S	20.5	15.67	39.5	23.83	NL	2.5L	N
GP#28-1	12/22/97	NIC-GPW-GP#28-1-36Q3-122297	D	36	15.67	39.5	23.83	NL	3 L	N
GP#29-1	01/23/98	NIC-GPW-GP#-29-1-20-012398	S	20	15.97	39	23.03	Lt. Brown	2L - Good	N
GP#29-1	01/23/98	NIC-GPW-GP#-29-1-36-012398	D	36	15.97	39	23.03	Drk. Brown	3L - Good	N
GP#30-1	NS	NS	S	NS						
GP#30-1	NS	NS	D	NS						
GP#32-1	12/22/98	NIC-GPW-GP#31-2-20-012298	S	20	13.16	37	23.84	Lt. Rusty Red	2L - Good	N
GP#32-1	12/22/98	NIC-GPW-GP#31-2-34-012298	D	34	13.16	37	23.84	Drk. Rusty Red	3L - Good	N
GP#34-1	01/22/98	NIC-GPW-GP#34-1-20-012298	S	20	14.48	43	28.52	Brown Cloudy	1.5L - Poor	N
GP#34-1	01/22/98	NIC-GPW-GP#34-1-37-012298	D	37	14.48	43	28.52	Lt. Brown Cloudy	3L - Good	N
GP#34-2	01/22/98	NIC-GPW-GP#34-2-20-012298	S	20	14.7	41	26.3	Lt. Brown Cloudy	2L - Good	N
GP#34-2	01/22/98	NIC-GPW-GP#34-2-35-012298	D	35	14.7	41	26.3	Med Brown Cloudy	3L - Good	N
GP#34-3	01/20/98	NIC-GPW-GP#34-3-20-012098	S	20	13.38	45	31.62	Lt Brown/Rusty Cloudy	2L - Good	N
GP#34-3	01/20/98	NIC-GPW-GP#34-3-39-012098	D	39	13.38	45	31.62	Lt Brown Cloudy	3L - Medium	N
GP#34-4	01/20/98	NIC-GPW-GP#34-4-20-012098	S	20	14.47	43	28.53	Lt Brown Cloudy	2L - Good	N
GP#34-4	01/20/98	NIC-GPW-GP#34-4-37-012098	D	37	14.47	43	28.53	Lt Brown/Rusty Red	3L - Good	N
GP#34-5	01/20/98	NIC-GPW-GP#34-5-20-012098	S	20	14.77	43	28.23	Lt. Tan/Brown Cloudy	2L - Good	N
GP#34-5	01/20/98	NIC-GPW-GP#34-5-37-012098	D	37	14.77	43	28.23	Lt Brown/Rusty Red	3L - Good	N
GP#34-6	01/20/98	NIC-GPW-GP#34-6-20-012098	S	20	12.8	42	29.2	Lt Brown Cloudy	2L - Good	N
GP#34-6	01/20/98	NIC-GPW-GP#34-6-36-012098	D	36	12.8	42	29.2	Drk. Brown Cloudy	3L - Good	N
GP#42-1	01/21/98	NIC-GPW-GP#42-1-26-012198	S	26	18.35	40	21.65	Lt. Grey	2L - Poor	N
GP#42-1	01/21/98	NIC-GPW-GP#42-1-39-012198	D	39	18.35	40	21.65	Lt. Grey	3L - Good	N
GP#42-2	01/21/98	NIC-GPW-GP#42-2-20-012198	S	20	17.6	42	24.4	Drk. Brown	2L - Good	N
GP#42-2	01/21/98	NIC-GPW-GP#42-2-37-012198	D	37	17.6	42	24.4	Drk. Brown	3L - Good	N
GP#42-3	01/21/98	NIC-GPW-GP#42-3-20-012198	S	20	17.05	36.5	19.45	Drk. Brown Cloudy	2L - Good	N
GP#42-3	01/21/98	NIC-GPW-GP#42-3-39-012198	D	36.5	17.05	36.5	19.45	Drk. Brown Cloudy	3L - Good	N
GP#42-4	01/21/98	NIC-GPW-GP#42-4-20-012198	S	20	16.51	39	22.49	Lt. Tan/Brown Cloudy	2L - Good	N
GP#42-4	01/21/98	NIC-GPW-GP#42-4-36-012198	D	36	16.51	39	22.49	Lt. Tan/Brown Cloudy	3L - Good	Solvent

North Industrial Corridor (NIC) Site
Phase 1 Geoprobe Field Observations, December 1997-January 1998

Station I.D.	Sample Date	Sample IDs	Sample Interval	Sample Depth (ft)	Water Level	Refusal TD	Aquifer Thickness	Purge Comments		Petroleum Odor Detected
								Water Clarity	Flow	
GP#43-1	12/22/97	NIC-GPW-GP#43-1-20-122297	S	20	15.39	35	19.61	Lt. Brown	1L - Good	N
GP#43-1	12/22/97	NIC-GPW-GP#43-1-33-122297	D	33	15.39	35	19.61	Lt. Brown	2L - Good	N
GP#44-1	01/16/98	NIC-GPW-GP#44-1-20-011698	S	20	13.35	31.5	18.15	Grey	2L - Good	Y
GP#44-1	01/16/98	NIC-GPW-GP#44-1-31-011698	D	31	13.35	31.5	18.15	Lt. Brown Cloudy	4L - Good	N
GP#44-2	01/16/98	NIC-GPW-GP#44-2-20-011698	S	20	12.95	36	23.05	Lt. Brown Cloudy	2L - Good	N
GP#44-2	01/16/98	NIC-GPW-GP#44-2-33-011698	D	33	12.95	36	23.05	Lt. Brown	3L - Moderate	N
GP#44-3	01/16/98	NIC-GPW-GP#44-3-20-011698	S	20	11.5	36	24.5	Lt. Brown	2L - Good	N
GP#44-3	01/16/98	NIC-GPW-GP#44-3-33-011698	D	33	11.5	36	24.5	Lt. Brown	4L - Good	N
GP#44-4	01/16/98	NIC-GPW-GP#44-4-20-011698	S	20	13.25	38	24.75	Brown Cloudy	2.5L - Good	N
GP#44-4	01/16/98	NIC-GPW-GP#44-4-38-011698	D	35	13.25	38	24.75	Brown Cloudy	3L - Good	N
GP#44-5	01/16/98	NIC-GPW-GP#44-5-20-011698	S	20	12.92	32	19.08	Lt. Brown Cloudy	2L - Good	N
GP#44-5	01/16/98	NIC-GPW-GP#44-5-32-011698	D	32	12.92	32	19.08	Lt. Brown Cloudy	3L - Moderate	N
GP#44-6	01/16/98	NIC-GPW-GP#44-6-20-011698	S	20	14.5	34	19.5	Lt. Brown Cloudy	2L - Good	N
GP#44-6	01/16/98	NIC-GPW-GP#44-6-33-011698	D	33	14.5	34	19.5	Lt. Brown Cloudy	3L - Good	N
GP#47-1	01/07/98	NIC-GPW-GP#47-1-20-010798	S	20	12.85	36.5	23.65	Drk. Brown	2L - Good	N
GP#47-1	01/07/98	NIC-GPW-GP#47-1-33-010798	D	33	12.85	36.5	23.65	NL	3L - Good	N
GP#47-2	01/07/98	NIC-GPW-GP#47-2-20-010798	S	20	12.74	35	22.26	Drk. Brown	2L - Good	N
GP#47-2	01/07/98	NIC-GPW-GP#47-2-33-010798	D	33	12.74	35	22.26	Drk. Brown	3L - Good	N
GP#47-3	01/07/98	NIC-GPW-GP#47-3-20-010798	S	20	12.69	34.5	21.81	Drk. Brown/Olive	2L - Good	N
GP#47-3	01/07/98	NIC-GPW-GP#47-3-33-010798	D	33	12.69	34.5	21.81	Lt. Brown/Reddish	3L - Good	N
GP#47-4	01/07/98	NIC-GPW-GP#47-4-20-010798	S	20	11.65	36	24.35	Olive Red	2L - Good	N
GP#47-4	01/07/98	NIC-GPW-GP#47-4-33-010798	D	33	11.65	36	24.35	Olive Red	3L - Good	N
GP#47-5	01/07/98	NIC-GPW-GP#47-5-20-010798	S	20	13.79	37	23.21	Olive Red	2L - Good	N
GP#47-5	01/07/98	NIC-GPW-GP#47-5-33-010798	D	33	13.79	37	23.21	NL	3L - Good	N
GP#47-6	01/08/98	NIC-GPW-GP#47-6-20-010898	S	20	12.43	36	23.57	Brown	2L - Good	N
GP#47-6	01/08/98	NIC-GPW-GP#47-6-33-010898	D	33	12.43	36	23.57	Brown	3L - Good	N
GP#47-7	01/08/98	NIC-GPW-GP#47-7-20-010898	S	20	12.9	32	19.1	Brown	2L - Good	N
GP#47-7	01/08/98	NIC-GPW-GP#47-7-32-010898	D	32	12.9	32	19.1	Olive Red	3L - Good	N
GP#47-8	01/08/98	NIC-GPW-GP#47-8-20-010898	S	20	11.9	31	19.1	Rusty/Brown	2L - Good	N
GP#47-8	01/08/98	NIC-GPW-GP#47-8-30-010898	D	30	11.9	31	19.1	Rusty Red	3L - Good	N
GP#50-1	01/08/98	NIC-GPW-GP#50-1-20-010898	S	20	14.26	45	30.74	Rusty Red	2L - Good	N
GP#50-1	01/08/98	NIC-GPW-GP#50-1-39-010898	D	39	14.26	45	30.74	V. Lt. Brown	3L - Good	N
GP#50-2	01/08/98	NIC-GPW-GP#50-2-20-010898	S	20	14.1	43.5	29.4	Drk. Red/Brown	2L - Good	N
GP#50-2	01/08/98	NIC-GPW-GP#50-2-37-010898	D	37	14.1	43.5	29.4	Red/Brown	3L - Good	N
GP#50-3	01/09/98	NIC-GPW-GP#-50-3-20-010998	S	20	15	45	30	Lt. Brown	2L - Good	N
GP#50-3	01/09/98	NIC-GPW-GP#-50-3-39-010998	D	39	15	45	30	NL	3L - Good	N
GP#50-4	01/09/98	NIC-GPW-GP#-50-4-20-010998	S	20	13.58	42.5	28.92	Grey	2L - Good	Y
GP#50-4	01/09/98	NIC-GPW-GP#-50-4-36-010998	D	36	13.58	42.5	28.92	Grey	3L - Good	Y
GP#50-5	01/09/98	NIC-GPW-GP#50-5-20-010998	S	20	15.32	45	29.68	Brown	2L - Good	N
GP#50-5	01/09/98	NIC-GPW-GP#50-5-39-010998	D	39	15.32	45	29.68	Cloudy Tan/White	3L - Good	N
GP#50-6	NS	NS	S	NS						
GP#50-6	NS	NS	D	NS						

North Industrial Corridor (NIC) Site
Phase 1 Geoprobe Field Observations, December 1997-January 1998

Station I.D.	Sample Date	Sample IDs	Sample Interval	Sample Depth (ft)	Water Level	Refusal TD	Aquifer Thickness	Purge Comments		Petroleum Odor Detected
								Water Clarity	Flow	
GP#54-1	01/21/98	NIC-GPW-GP#54-1-20-012198	S	20	13.55	36	22.45	Lt. Brown	2L - Good	N
GP#54-1	01/21/98	NIC-GPW-GP#54-1-33-012198	D	33	13.55	36	22.45	Milky White/Lt. Tan	3L - Good	N
GP#54-2	01/21/98	NIC-GPW-GP#54-2-20-012198	S	20	12.64	36	23.36	Drk. Brown Cloudy	2L - Good	N
GP#54-2	01/21/98	NIC-GPW-GP#54-2-33-012198	D	33	12.64	36	23.36	Drk. Brown Cloudy	3L - Good	N
GP#54-3	01/21/98	NIC-GPW-GP#54-3-20-012198	S	20	13.78	37	23.22	Brown Cloudy	2L - Good	N
GP#54-3	01/21/98	NIC-GPW-GP#54-3-34-012198	D	34	13.78	37	23.22	Lt. Brown Cloudy	3L - Good	N
GP#54-4	01/21/98	NIC-GPW-GP#54-4-20-012198	S	20	15.85	36	20.15	Lt. Brown Cloudy	2L - Good	N
GP#54-4	01/21/98	NIC-GPW-GP#54-4-36-012198	D	36	15.85	36	20.15	Milky White/Lt. Tan	3L - Good	N
GP#55-1	12/22/97	NIC-GPW-GP#55-1-20Q3-122297	S	20	14.33	43	28.67	Brown	1L	N
GP#55-1	12/22/97	NIC-GPW-GP#55-1-43Q3-122297	D	43	14.33	43	28.67	Brown	3L	N
GP#56-1	01/13/98	NIC-GPW-GP#56-1-20-011398	S	20	14.86	45.5	30.64	Black/Drk Gray	3L - Good	Y
GP#56-1	01/13/98	NIC-GPW-GP#56-1-39-011398	D	39	14.86	45.5	30.64	White/Tan	3L - Good	N
GP#56-2	01/13/98	NIC-GPW-GP#56-2-20-011398	S	20	14.83	45	30.17	Lt. Brown Murky	2L - Excellent	Y
GP#56-2	01/13/98	NIC-GPW-GP#56-2-39-011398	D	39	14.83	45	30.17	Lt. Brown Murky	Good	N
GP#56-3	01/13/98	NIC-GPW-GP#56-3-20-011398	S	20	14.4	44.5	30.1	Lt. Grey	2L - Good	Y
GP#56-3	01/13/98	NIC-GPW-GP#56-3-38-011398	D	38	14.4	44.5	30.1	Lt. Grey/Black	4L - Good	Y
GP#56-4	01/13/98	NIC-GPW-GP#56-4-20-011398	S	20	13.2	38	24.8	Olive Grey	2L - Good	Y
GP#56-4	01/13/98	NIC-GPW-GP#56-4-35-011398	D	35	13.2	38	24.8	Lt. Grey	4L - Good	Y
GP#56-5	01/13/98	NIC-GPW-GP#56-5-20-011398	S	20	12.93	43.5	30.57	Lt. Brown Murky	2L - Good	Y
GP#56-5	01/13/98	NIC-GPW-GP#56-5-37-011398	D	37	12.93	43.5	30.57	NL	3L - Good	Y
GP#56-6	01/14/98	NIC-GPW-GP#56-6-20-011498	S	20	12.45	45	32.55	Drk. Grey	2L - Good	Y
GP#56-6	01/14/98	NIC-GPW-GP#56-6-39-011498	D	39	12.45	45	32.55	Drk. Grey	3L - Good	Y
GP#56-7	01/14/98	NIC-GPW-GP#56-7-20-011498	S	20	12.84	45	32.16	Drk. Grey	2L - Good	Y
GP#56-7	01/14/98	NIC-GPW-GP#56-7-39-011498	D	39	12.84	45	32.16	Drk. Grey	3L - Good	Y
GP#56-8	NS	NS	S	NS						
GP#56-8	NS	NS	D	NS						
GP#62-1	01/14/98	NIC-GPW-GP#62-1-20-011498	S	20	14.1	48	33.9	Red Brown	2L - Good	N
GP#62-1	01/14/98	NIC-GPW-GP#62-1-42-011498	D	42	14.1	48	33.9	Brown	3L - Good	N
GP#62-2	01/14/98	NIC-GPW-GP#62-2-20-011498	S	20	15.33	42	26.67	Rusty Red	2L - Good	N
GP#62-2	01/14/98	NIC-GPW-GP#62-2-36-011498	D	36	15.33	42	26.67	Brown Murky	3L - Good	N
GP#62-3	01/14/98	NIC-GPW-GP#62-3-20-011498	S	20	11	37	26	Brown	2L - Good	N
GP#62-3	01/14/98	NIC-GPW-GP#62-3-32-011498	D	32	11	37	26	Brown	3L - Good	N
GP#62-4	01/14/98	NIC-GPW-GP#62-4-20-011498	S	20	12.48	37	24.52	Brown	2L - Good	N
GP#62-4	01/14/98	NIC-GPW-GP#62-4-33-011498	D	33	12.48	37	24.52	Drk. Brown	3L - Good	N
GP#63-1	01/12/98	NIC-GPW-GP#63-1-20-011298	S	20	11.6	30	18.4	Lt. Brown Murky	2L - Good	N
GP#63-1	01/12/98	NIC-GPW-GP#63-1-30-011298	D	30	11.6	30	18.4	Lt. Brown Murky	3L - Poor	N
GP#63-2	01/12/98	NIC-GPW-GP#63-2-20-011298	S	20	12.75	36	23.25	Lt. Brown Murky	2L - Good	N
GP#63-2	01/12/98	NIC-GPW-GP#63-2-33-011298	D	33	12.75	36	23.25	Lt. Brown Murky	3L - Good	N
GP#67-1	01/15/98	NIC-GPW-GP#67-1-20-011598	S	20	12.78	45	32.22	Grey	2L - Medium	Y
GP#67-1	01/15/98	NIC-GPW-GP#67-1-39-011598	D	39	12.78	45	32.22	Lt. Brown Murky	3L - Good	N
GP#67-2	01/15/98	NIC-GPW-GP#67-2-20-011598	S	20	11.93	43.5	31.57	Grey	2L - Good	Y
GP#67-2	01/15/98	NIC-GPW-GP#67-2-37-011598	D	37	11.93	43.5	31.57	Red/Brown	3L - Good	N

North Industrial Corridor (NIC) Site
Phase 1 Geoprobe Field Observations, December 1997-January 1998

Station I.D.	Sample Date	Sample IDs	Sample Interval	Sample Depth (ft)	Water Level	Refusal TD	Aquifer Thickness	Purge Comments: Water Clarity	Purge Comments: Flow	Petroleum Odor Detected
GP#67-3	01/15/98	NIC-GPW-GP#67-3-20-011598	S	20	11.65	39	27.35	Lt. Grey	2L - Good	Y
GP#67-3	01/15/98	NIC-GPW-GP#67-3-33-011598	D	33	11.65	39	27.35	Drk. Grey	3L - Good	Y
GP#67-4	01/15/98	NIC-GPW-GP#67-4-20-011598	S	20	11.35	37.5	26.15	Clear Black	2L - Good	Y
GP#67-4	01/15/98	NIC-GPW-GP#67-4-32-011598	D	32	11.35	37.5	26.15	Broan Cloudy	3L - Good	Y
GP#67-5	01/15/98	NIC-GPW-GP#67-5-20-011598	S	20	12.5	37.5	25	Clear Black	2L - Good	Y
GP#67-5	01/15/98	NIC-GPW-GP#67-5-32-011598	D	32	12.5	37.5	25	Drk. Grey	4L - Good	Y
GP#70-1	01/20/98	NIC-GPW-GP#70-1-20-012098	S	20	12.57	42	29.43	Lt. Brown V. clean	2L - Good	Y
GP#70-1	01/20/98	NIC-GPW-GP#70-1-36-012098	D	36	12.57	42	29.43	Lt. Olive Gray	3L - Good	Y
GP#73-1	01/23/98	NIC-GPW-GP#73-1-20-012398	S	20	13.95	46	32.05	Brown Cloudy	2L - Good	N
GP#73-1	01/23/98	NIC-GPW-GP#73-1-40-012398	D	40	13.95	46	32.05	Rusty Red	3L - Good	N
GPA01-1	12/11/97	NIC-GPW-GPA1-1-20-121197	S	20	13.95	38.5	24.55	Red-Brown	2L - Good	N
GPA01-1	12/11/97	NIC-GPW-GPA1-1-38-121197	D	38	13.95	38.5	24.55	Red-Brown	3L - Good	N
GPA01-2	12/12/97	NIC-GPW-GPA1-2-20-121297	S	20	13.2	34	20.8	Red-Brown	2L - Good	N
GPA01-2	12/12/97	NIC-GPW-GPA1-2-36-121297	D	36	13.2	34	20.8	Olive-Gray	3L - Med.	N
GPA01-3	12/12/97	NIC-GPW-GPA1-3-20-121297	S	20	14.05	38	23.95	Brown	2L - Good	N
GPA01-3	12/12/97	NIC-GPW-GPA1-3-38-121297	D	38	14.05	38	23.95	Red/Br - Murky	3L - Med.	N
GPA02-1	NS	NS	S	NS	16.4	20	3.6	NS	NS	N
GPA02-1	NS	NS	D	NS	16.4	20	3.6	NS	NS	N
GPA02-2	12/12/97	NIC-GPW-GPA2-2-20-121297	S	20	16.22	20	3.78	Br. - Murky	2.5L - NL	N
GPA02-2	NS	NS	D	NS	16.22	20	3.78	NS	NS	N
GPA02-3	12/12/97	NIC-GPW-GPA2-3-24-121297	S	24	17.25	32?	14.75?	Lt. Br. - Murky	3L - Good	N
GPA02-3	NS	NS	D	NS	17.25	32?	14.75?	No Flow	NS	N
GPA02-4	NS	NS	S	NS				No Water	NL	N
GPA02-4	NS	NS	D	NS				No Water	NL	N
GPA03-1	12/12/97	NIC-GPW-GPA3-1-20-121297	S	20	14.4	41	26.6	Brown	2L - Good	N
GPA03-1	12/12/97	NIC-GPW-GPA3-1-41-121297	D	41	14.4	41	26.6	Murky - Lt. Br.	3L - Good	N
GPA03-2	12/15/97	NIC-GPW-GPA3-2-20-121597	S	20	17.13	39.5	22.37	Murky - Lt. Br.	2L - Good	N
GPA03-2	12/15/97	NIC-GPW-GPA3-2-39-121597	D	39	17.13	39.5	22.37	Olive	3L - Good	N
GPA03-3	12/15/97	NIC-GPW-GPA3-3-20-121597	S	20	15.48	36	20.52	Lt. Brown	3L - Good	N
GPA03-3	12/15/97	NIC-GPW-GPA3-3-36-121597	D	36	15.48	36	20.52	Murky - Brown	3L - Good	N
GPA04-1	NS	NS	S	NS						
GPA04-1	NS	NS	D	NS						
GPA04-2	12/15/97	NIC-GPW-GPA4-2-20-121597	S	20	12.55	39	26.45	Brown	2L - Good	N
GPA04-2	12/15/97	NIC-GPW-GPA4-2-39-121597	D	39	12.55	39	26.45	Murky - Lt. Br.	3L - Good	N
GPA04-3	12/15/97	NIC-GPW-GPA4-3-20-121597	S	20	12.66	30	17.34	Lt. Red/Br.	3L - Good	N
GPA04-3	12/15/97	NIC-GPW-GPA4-3-30-121597	D	30	12.66	30	17.34	Lt. Br. - Murky	3L - Good	N
GPA05-1	12/15/97	NIC-GPW-GPA5-1-35-121597	D	33	17.37	35.5	18.13	Dk. Olive-Gray	4L - Good	Herbicide, Foamy
GPA05-1	NS	NS	S	NS	17.37	35.5	18.13	NS	NS	
GPA05-2	12/15/97	NIC-GPW-GPA5-2-20-121597	S	20	13.5	33	19.5	Olive-Gray	2L - Good	Diesel, Foamy
GPA05-2	12/15/97	NIC-GPW-GPA5-2-33-121597	D	33	13.5	33	19.5	Olive-Gray	3L - Poor	Y
GPA05-3	12/15/97	NIC-GPW-GPA5-3-20-121597	S	20	13.77	33	19.23	Lt. Brown	2L - Med.	N
GPA05-3	12/15/97	NIC-GPW-GPA5-3-33-121597	D	33	13.77	33	19.23	Lt. Brown	3L - Good	N

North Industrial Corridor (NIC) Site
Phase 1 Geoprobe Field Observations, December 1997-January 1998

Station I.D.	Sample Date	Sample IDs	Sample Interval	Sample Depth (ft)	Water Level	Refusal TD	Aquifer Thickness	Purge Comments		Petroleum Odor Detected
								Water Clarity	Flow	
GPA05-4	12/15/97	NIC-GPW-GPA5-4-20-121597	S	20	11.86	34	22.14	Lt. Brown	2L - Good	N
GPA05-4	12/15/97	NIC-GPW-GPA5-4-34-121597	D	34	11.86	34	22.14	Lt. Br. - Murky	3L - Good	N
GPA05-5	12/15/97	NIC-GPW-GPA5-5-20-121597	S	20	11.9	35	23.1	Lt. Brown	2L - Good	N
GPA05-5	12/15/97	NIC-GPW-GPA5-5-35-121597	D	35	11.9	35	23.1	Orange/Red	3L - Good	N
GPA06-1	12/16/97	NIC-GPW-GPA6-1A-30-121697	D	30	17.33	33?	15.67?	NL	3L - Good	N
GPA06-1	NS	NS	S		17.33	33?	15.67?	NS	NS	
GPA06-2	12/16/97	NIC-GPW-GPA6-2-20-121697	S	20	12.65	35	22.35	Grey	2L - Slow	Y
GPA06-2	12/16/97	NIC-GPW-GPA6-2-33-121697	D	33	12.65	35	22.35	Dk. Grey	3L - Good	Y
GPA06-3	12/16/97	NIC-GPW-GPA6-3-20-121697	S	20	14.78	27	12.22	Lt. Brown	NL - Poor	N
GPA06-3	12/16/97	NIC-GPW-GPA6-3-27-121697	D	27	14.78	27	12.22	Murky Brown	2L - Good	N
GPA06-4	12/16/97	NIC-GPW-GPA6-4-20-121697	S	20	14.05	33	18.95	Orange/Iron	2L - Slow	N
GPA06-4	12/16/97	NIC-GPW-GPA6-4-24-121697	D	24	14.05	33	18.95	NL	2L - Good* No flow deeper	N
GPA07-1	12/16/97	NIC-GPW-GPA7-1-20-121697	S	20	12.7	33	20.3	Red-Gray	2L - Good	N
GPA07-1	12/16/97	NIC-GPW-GPA7-1-33-121697	D	33	12.7	33	20.3	Olive-Red	3L - Good	N
GPA07-2	12/16/97	NIC-GPW-GPA7-2-20-121697	S	20	13.15	33	19.85	NL	2L - Good	N
GPA07-2	12/16/97	NIC-GPW-GPA7-2-33-121697	D	33	13.15	33	19.85	Dk. Grey	2L - Good	N
GPA07-3	12/16/97	NIC-GPW-GPA7-3-21-121697	S	21	12.26	36.5	24.24	Lt. Olive Grey	2L - Good	Y
GPA07-3	12/16/97	NIC-GPW-GPA7-3-36-121697	D	36	12.26	36.5	24.24	NL	3L - Good	Y
GPA07-4	12/17/97	NIC-GPW-GPA7-4-20-121797	S	20	13.22	39	25.78	Olive Grey	2L - Good	Y
GPA07-4	12/17/97	NIC-GPW-GPA7-4-33-121797	D	33	13.22	39	25.78	Olive Grey	3L - NL	Y
GPA07-5	12/17/97	NIC-GPW-GPA7-5-20-121797	S	20	12.29	34	21.71	Lt. Brown	2L - Good	N
GPA07-5	12/17/97	NIC-GPW-GPA7-5-34-121797	D	34	12.29	34	21.71	Lt. Brown	3L - Good	N
GPA07-6	12/17/97	NIC-GPW-GPA7-6-20-121797	S	20	9	41.5	32.5	Grey	2L - Medium	Y
GPA07-6	12/17/97	NIC-GPW-GPA7-6-35-121797	D	35	9	41.5	32.5	Rusty Red	3L - Good	N
GPA07-7	12/17/97	NIC-GPW-GPA7-7-20-121797	S	20	12.34	37	24.66	Lt. Brown	2L - Good	N
GPA07-7	12/17/97	NIC-GPW-GPA7-7-33-121797	D	33	12.34	37	24.66	Lt. Brown	3L - Good	N
GPA08-1	12/17/97	NIC-GPW-GPA8-1-20-121797	S	20	12.7	37	24.3	Lt. Brown	2L - Good	Y
GPA08-1	12/17/97	NIC-GPW-GPA8-1-31-121797	D	31	12.7	37	24.3	Rusty Red	3L - Good	N
GPA08-2	12/17/97	NIC-GPW-GPA8-2-20-121797	S	20	12.46	42	29.54	Lt. Brown	2L - Good	N
GPA08-2	12/17/97	NIC-GPW-GPA8-2-36-121797	D	36	12.46	42	29.54	Rusty Red	3L - Good	N
GPA08-3	12/17/97	NIC-GPW-GPA8-3-20-121797	S	20	11.1	39	27.9	Brown Murky	2L - Good	N
GPA08-3	12/17/97	NIC-GPW-GPA8-3-33-121797	D	33	11.1	39	27.9	NL	3L - Good	N
GPA08-4	12/17/97	NIC-GPW-GPA8-4-20-121797	S	20	12.51	37.5	24.99	Drk. Brown	2L - Good	N
GPA08-4	12/17/97	NIC-GPW-GPA8-4-31-121797	D	31	12.51	37.5	24.99	Drk. Rusty Red	3L - Good	N
GPA09-1	12/29/97	NIC-GPW-GPA9-1-20-122997	S	20	16.22	41	24.78	Lt. Brown	2L - Good	N
GPA09-1	12/29/97	NIC-GPW-GPA9-1-35-122997	D	35	16.22	41	24.78	Lt. Brown	3L - Good	N
GPA09-2	12/29/97	NIC-GPW-GPA9-2-20-122997	S	20	16.86	36.5	19.64	Lt. Brown Murky	2L - Good	N
GPA09-2	12/29/97	NIC-GPW-GPA9-2-36-122997	D	36	16.86	36.5	19.64	Lt. Brown	3L - Good	N
GPA09-3	12/29/97	NIC-GPW-GPA9-3-20-122997	S	20	13.74	39	25.26	Lt. Brown	2L - Good	N
GPA09-3	12/29/97	NIC-GPW-GPA9-3-36-122997	D	36	13.74	39	25.26	Lt. Brown	3L - Good	N
GPA09-4	12/30/97	NIC-GPW-GPA9-4-20-123097	S	20	17.72	44	26.28	Brown	2L - Good	N
GPA09-4	12/30/97	NIC-GPW-GPA9-4-42-123097	D	42	17.72	44	26.28	Brown Murky	3L - Good	N

North Industrial Corridor (NIC) Site
Phase 1 Geoprobe Field Observations, December 1997-January 1998

Station I.D.	Sample Date	Sample IDs	Sample Interval	Sample Depth (ft)	Water Level	Refusal TD	Aquifer Thickness	Purge Comments		Petroleum Odor Detected
								Water Clarity	Flow	
GPA09-5	12/30/97	NIC-GPW-GPA9-5-20-123097	S	20	14.96	38	23.04	Brown Murky	2L - Good	N
GPA09-5	12/30/97	NIC-GPW-GPA9-5-35-123097	D	35	14.96	38	23.04	Brown Murky	3L - Good	N
GPA10-1	12/18/97	NIC-GPW-GPA10-1-22-121897	S	22	14.91	38	23.09	Colorless Cloudy	2L - Good	N
GPA10-1	12/18/97	NIC-GPW-GPA10-1-35-121897	D	35	14.91	38	23.09	Colorless Cloudy	3L - Medium	N
GPA10-2	12/18/97	NIC-GPW-GPA10-2-22-121897	S	22	16.24	37.5	21.26	Lt. Brown	2L - Good	N
GPA10-2	12/18/97	NIC-GPW-GPA10-2-36-121897	D	36	16.24	37.5	21.26	Lt. Brown	3L - Good	N
GPA10-3	12/18/97	NIC-GPW-GPA10-3-23-121897	S	23	17.63	37.5	19.87	Colorless Cloudy	3L - Good	N
GPA10-3	12/18/97	NIC-GPW-GPA10-3-36-121897	D	36	17.63	37.5	19.87	V. Lt. Brown	3L - Good	N
GPA11-1	12/30/97	NIC-GPW-GPA11-1-20-123097	S	20	17.29	37.5	20.21	Lt. Brown	2L - Good	N
GPA11-1	12/30/97	NIC-GPW-GPA11-1-37-123097	D	37	17.29	37.5	20.21	Lt. Brown Murky	3L - Medium	N
GPA11-2	01/09/98	NIC-GPW-GPA11-2-20-010998	S	20	14.05	43	28.95	Brown	2L - Good	N
GPA11-2	01/09/98	NIC-GPW-GPA11-2-36-010998	D	36	14.05	43	28.95	Brown	3L - Good	N
GPA11-3	12/30/97	NIC-GPW-GPA11-3-20-123097	S	20	14.14	39	24.86	Lt. Brown	2L - Good	N
GPA11-3	12/30/97	NIC-GPW-GPA11-3-36-123097	D	36	14.14	39	24.86	Lt. Brown	3L - Good	N
GPA12-1	12/30/97	NIC-GPW-GPA12-1-20-123097	S	20	12.96	38	25.04	Grey	2L - Good	Y
GPA12-1	12/30/97	NIC-GPW-GPA12-1-36-123097	D	36	12.96	38	25.04	Lt. Brown	3L - Good	N
GPA12-2	01/09/98	NIC-GPW-GPA12-2-20-010998	S	20	13.87	36	22.13	Drk Grey	2L - Good	Y
GPA12-2	01/09/98	NIC-GPW-GPA12-2-36-010998	D	36	13.87	36	22.13	Drk Grey	3L - Good	Y
GPA12-3	12/30/97	NIC-GPW-GPA12-3-20-123097	S	20	13.21	38	24.79	Drk Grey	2L - Medium	Y
GPA12-3	12/30/97	NIC-GPW-GPA12-3-33-123097	D	33	13.21	38	24.79	NL	3L - Good	N
GPA12-4	12/30/97	NIC-GPW-GPA12-4-20-123097	S	20	11.95	33	21.05	Drk Grey	2L - Good	Y
GPA12-4	12/30/97	NIC-GPW-GPA12-4-33-123097	D	33	11.95	33	21.05	Lt. Brown	3L - Good	N
GPA12-5	12/30/97	NIC-GPW-GPA12-5-20-123097	S	20	11.2	33	21.8	Drk Grey	2L - Medium	Y
GPA12-5	12/30/97	NIC-GPW-GPA12-5-31-123097	D	31	11.2	33	21.8	NL	3L - Good	Y
GPA12-6	12/31/97	NIC-GPW-GPA12-6-20-123197	S	20	17.55	30	12.45	Lt. Grey	2L - Good	Y
GPA12-6	12/31/97	NIC-GPW-GPA12-6-30-123197	D	30	17.55	30	12.45	Lt. Grey	3L - Good	Y
GPA12-7	12/31/97	NIC-GPW-GPA12-7-20-123197	S	20	11.01	27	15.99	Brown Murky	2L - Good	N
GPA12-7	12/31/97	NIC-GPW-GPA12-7-27-123197	D	27	11.01	27	15.99	Lt. Brown	3L - Good	N
GPA12-8	01/22/98	NIC-GPW-GPA12-8-20-012298	S	20	14.68	37	22.32	Brown Cloudy	2L - Good	N
GPA12-8	01/22/98	NIC-GPW-GPA12-8-34-012298	D	34	14.68	37	22.32	Brown Cloudy	3L - Good	N
GPA12-9	01/22/98	NIC-GPW-GPA12-9-20-012298	S	20	15.45	37	21.55	Lt. Tan/Brown Milky	2L - Good	N
GPA12-9	01/22/98	NIC-GPW-GPA12-9-36-012298	D	36	15.45	37	21.55	Drk. Brown	3L - Good	N
GPA13-1	12/31/97	NIC-GPW-GPA13-1-20-123197	S	20	16.8	44	27.2	Lt. Brown	2L - Good	N
GPA13-1	12/31/97	NIC-GPW-GPA13-1-39-123197	D	39	16.8	44	27.2	Lt. Brown	3L - Good	N
GPA13-2	12/31/97	NIC-GPW-GPA13-2-36-123197	D	36	15.97	42	26.03	Lt. Brown	2L - Poor	N
GPA13-2	NS	NS	S		15.97	42	26.03	NS	NS	
GPA13-3	01/06/98	NIC-GPW-GPA13-3-20-010698	S	20	13.97	43.5	29.53	Lt. Brown/Red	2L - Good	N
GPA13-3	01/06/98	NIC-GPW-GPA13-3-37-010698	D	37	13.97	43.5	29.53	Brown	3L - Poor	N
GPA13-4	01/07/98	NIC-GPW-GPA13-4-20-010798	S	20	13.4	41.5	28.1	Lt. Brown	2L - Good	N
GPA13-4	01/07/98	NIC-GPW-GPA13-4-35-010798	D	35	13.4	41.5	28.1	Lt. Brown	3L - Good	N
GPA14-1	01/06/98	NIC-GPW-GPA14-1-20-010698	S	20	13.49	38	24.51	Brown	2L - Good	N
GPA14-1	01/06/98	NIC-GPW-GPA14-1-33-010698	D	33	13.49	38	24.51	Brown	3L - Good	N

North Industrial Corridor (NIC) Site
Phase 1 Geoprobe Field Observations, December 1997-January 1998

Station I.D.	Sample Date	Sample IDs	Sample Interval	Sample Depth (ft)	Water Level	Refusal TD	Aquifer Thickness	Purge Comments		Petroleum Odor Detected
								Water Clarity	Flow	
GPA14-2	01/06/98	NIC-GPW-GPA14-2-20-010698	S	20	12.75	37.5	24.75	Lt. Brown/Red	2L - Good	N
GPA14-2	01/06/98	NIC-GPW-GPA14-2-33-010698	D	33	12.75	37.5	24.75	Brown	3L - Medium	N
GPA14-3	01/06/98	NIC-GPW-GPA14-3-20-010698	S	20	12.89	34	21.11	Drk. Brown	2L - Good	N
GPA14-3	01/06/98	NIC-GPW-GPA14-3-30-010698	D	30	12.89	34	21.11	Drk. Brown	3L - Good	N
GPA15-1	01/06/98	NIC-GPW-GPA15-1-27-010698	S	27	16.85	37.5	20.65	Drk. Brown	2L - Good	N
GPA15-1	01/06/98	NIC-GPW-GPA15-1-36-010698	D	36	16.85	37.5	20.65	Drk. Brown	3L - Good	N
GPA15-2	01/06/98	NIC-GPW-GPA15-2-20-010698	S	20	13.76	32	18.24	Lt. Brown	2L - Good	N
GPA15-2	01/06/98	NIC-GPW-GPA15-2-31-010698	D	31	13.76	32	18.24	Lt. Brown	3L - Good	N
GPA15-3	01/07/98	NIC-GPW-GPA15-3-20-010798	S	20	15.32	31	15.68	Lt. Brown	2L - Good	N
GPA15-3	01/07/98	NIC-GPW-GPA15-3-30-010798	D	30	15.32	31	15.68	Lt. Brown	3L - Good	N
GPA16-1	12/09/97	NIC-GPW-GPA16-1-20-120997	S	20	16.72	45.5	28.78	Br. to Lt. Br	2L - Poor	N
GPA16-1	12/09/97	NIC-GPW-GPA16-1-45-120997	D	45	16.72	45.5	28.78	Lt. Brown	4 L - Good	N
GPA16-2	12/10/97	NIC-GPW-GPA16-2-20-121097	S	20	15.07	41	25.93	Light brown	2L - Good	N
GPA16-2	12/10/97	NIC-GPW-GPA16-2-41-121097	D	41	15.07	41	25.93	Light brown	Poor	N
GPA16-3	12/10/97	NIC-GPW-GPA16-3-20-121097	S	20	12.25	38	25.75	Lt. Br - Murky	2L - Poor	N
GPA16-3	12/10/97	NIC-GPW-GPA16-3-38-121097	D	38	12.25	38	25.75	Lt. Br - Murky	3L - Medium	N
GPA17-1	12/03/97	NIC-GPW-GPA17-1-20-120397	S	20	NT	33		clear		
GPA17-1	12/03/97	NIC-GPW-GPA17-1-33-120397	D	33	NT	33			3.5L-	N
GPA17-2	12/03/97	NIC-GPW-GPA17-2-20-120397	S	20	15.8	33	17.2	Lt. Br.	Medium	N
GPA17-2	12/03/97	NIC-GPW-GPA17-2-33-120397	D	33	15.8	33	17.2	Sl. Murky	4 L.	N
GPA18-1	12/10/97	NIC-GPW-GPA18-1-20-121097	S	20	17.13	35	17.87	Lt. Br. - Murky	2L - Good	N
GPA18-1	12/10/97	NIC-GPW-GPA18-1-35-121097	D	35	17.13	35	17.87	Lt. Br. - Murky	3L - Good	N
GPA18-2	12/19/97	NIC-GPW-GPA18-2-20-121997	S	20	14.92	43	28.08	Lt. Br. - Murky	2L - Good	N
GPA18-2	12/19/97	NIC-GPW-GPA18-2-37-121997	D	37	14.92	43	28.08	V. Lt. Tan/Brown	3L - Good	N
GPA18-3	12/10/97	NIC-GPW-GPA18-3-20-121097	S	20	13.97	38.5	24.53	Light brown	2L - Good	N
GPA18-3	12/10/97	NIC-GPW-GPA18-3-38-121097	D	38	13.97	38.5	24.53	Light Brown	3L - Good	N
GPA18-4	12/29/97	NIC-GPW-GPA18-4-20-122997	S	20	14.8	36	21.2	Lt. Cloudy Brown	2L - Good	N
GPA18-4	12/29/97	NIC-GPW-GPA18-4-36-122997	D	36	14.8	36	21.2	Light Brown	3L - Good	N
GPA19-1	12/10/97	NIC-GPW-GPA19-1-20-121097	S	20	9.82	41.5	31.68	Br. - Murky	2L - Good	N
GPA19-1	12/10/97	NIC-GPW-GPA19-1-41-121097	D	41	9.82	41.5	31.68	Light Brown	3L - Medium	N
GPA19-2	12/10/97	NIC-GPW-GPA19-2-20-121097	S	20	14	35.5	21.5	Lt Brown/Olive tint	2L - Good	N
GPA19-2	12/10/97	NIC-GPW-GPA19-2-35-121097	D	35	14	35.5	21.5	Olive gray	3L - Good	N
GPA20-1	12/10/97	NIC-GPW-GPA20-1-20-121097	S	20	13.67	35.5	21.83	Brown Murky	2L - Good	N
GPA20-1	12/10/97	NIC-GPW-GPA20-1-35-121097	D	35	13.67	35.5	21.83	Olive gray	3L - Poor	N
GPA20-2	12/11/97	NIC-GPW-GPA20-2-20-121197	S	20	9.76	36	26.24	Lt. Br. - Murky	2L - Good	N
GPA20-2	12/11/97	NIC-GPW-GPA20-2-33-121197	D	33	9.76	36	26.24	Lt. Br. - Murky	3L - Good	N
GPA21-1	12/09/97	NIC-GPW-GPA21-1-20-120997	S	20	10.7	30.5	19.8	Redish gray	2L - Good	N
GPA21-1	12/09/97	NIC-GPW-GPA21-1-30-120997	D	30	10.7	30.5	19.8	Light brown	3L - Good	N
GPA21-2	12/09/97	NIC-GPW-GPA21-2-20-120997	S	20	13.89	30.5	16.61	Redish brown	2L - Good	N
GPA21-2	12/09/97	NIC-GPW-GPA21-2-30-120997	D	30	13.89	30.5	16.61	Redish brown	3L - Good	N
GPA22-1	12/03/97	NIC-GPW-GPA22-1-23.5-120397	S	23.5	14.8	33	18.2	Lt Brown	3L - Good	N
GPA22-1	12/03/97	NIC-GPW-GPA22-1-33-120397	D	33	14.8	33	18.2	Lt Brown	3.5L- Good	N

North Industrial Corridor (NIC) Site
Phase 1 Geoprobe Field Observations, December 1997-January 1998

Station I.D.	Sample Date	Sample IDs	Sample Interval	Sample Depth (ft)	Water Level	Refusal TD	Aquifer Thickness	Purge Comments		Petroleum Odor Detected
								Water Clarity	Flow	
GPA22-2	12/03/97	NIC-GPW-GPA22-2-20-120397	S	20	13.85	41.5	27.65	V. Lt Brown	2.5L -	N
GPA22-2	12/03/97	NIC-GPW-GPA22-2-41.5-120397	D	41.5	13.85	41.5	27.65	Sl. Murky	3L - Good	N
GPA23-1	12/11/97	NIC-GPW-GPA23-1-20-121197	S	20	13.74	36	22.26	Lt. Gray/Red	2L - Good	N
GPA23-1	12/11/97	NIC-GPW-GPA23-1-36-121197	D	36	13.74	36	22.26	NL	3L - Good	N
GPA23-2	12/11/97	NIC-GPW-GPA23-2-20-121197	S	20	9.79	35.5	25.71	Drk. Br. - Murky	2L - NL	N
GPA23-2	12/11/97	NIC-GPW-GPA23-2-35-121197	D	35	9.79	35.5	25.71	Lt. Br. - Murky	3L - Good	N
GPA24-1	12/11/97	NIC-GPW-GPA24-1-20-121197	S	20	13.67	39	25.33	Drk. Br. - Murky	2L - Good	N
GPA24-1	12/11/97	NIC-GPW-GPA24-1-39-121197	D	39	13.67	39	25.33	Lt. Br./Olive	3L - Poor	N
GPA24-2	12/11/97	NIC-GPW-GPA24-2-20-121197	S	20	12.7	36	23.3	Med. Dk. Br.	2L - NL	N
GPA24-2	12/11/97	NIC-GPW-GPA24-2-36-121197	D	36	12.7	36	23.3	Med. Br.	3L - Good	N
GPA24-3	12/11/97	NIC-GPW-GPA24-3-20-121197	S	20	14.15	30	15.85	Lt. Br.	2L - Good	N
GPA24-3	12/11/97	NIC-GPW-GPA24-3-30-121197	D	30	14.15	30	15.85	Olive Green	3L - Good	N
GPA24-4	12/11/97	NIC-GPW-GPA24-4-20-121197	S	20	12.8	33.5	20.7	Murky - Br.	2L - Good	N
GPA24-4	12/11/97	NIC-GPW-GPA24-4-33-121197	D	33	12.8	33.5	20.7	Brown	3L - Good	N
GPA25-1	12/09/97	NIC-GPW-GPA25-1-20-120997	S	20	12.33	29	16.67	Olive Gray	5L - Good	N
GPA25-1	12/09/97	NIC-GPW-GPA25-1-29-120997	D	29	12.33	29	16.67	Murky	3L - Good	N
GPA25-2	12/09/97	NIC-GPW-GPA25-2-20-120997	S	20	12.73	28	15.27	Light gray	2L - Good	N
GPA25-2	12/09/97	NIC-GPW-GPA25-2-28-120997	D	28	12.73	28	15.27	Medium gray	3L - Good	Herbicide
GPA25-3	12/09/97	NIC-GPW-GPA25-3-23-120997	S	23	15.65	28.5	12.85	Light brown	2L - Good	N
GPA25-3	12/09/97	NIC-GPW-GPA25-3-28-120997	D	28	15.65	28.5	12.85	Light brown	3L - Good	N
GPA26-1	12/03/97	NIC-GPW-GPA26-1-20-120397	S	20	14.16	31	16.84	Lt. Brown		N
GPA26-1	12/03/97	NIC-GPW-GPA26-1-30-120397	D	30	14.16	31	16.84			N
GPA26-2	12/03/97	NIC-GPW-GPA26-2-20-120397	S	20	13.7	42	28.3	V. Lt Brown	1.5 L	N
GPA26-2	12/03/97	NIC-GPW-GPA26-2-42-120397	D	42	13.7	42	28.3	Sl. Murky	4.5 L	N
GPA27-1	12/19/97	NIC-GPW-GPA27-1-20-121997	S	20	12.27	41	28.73	Drk. Brown	1.4L - Poor	N
GPA27-1	12/19/97	NIC-GPW-GPA27-1-35-121997	D	35	12.27	41	28.73	V Lt. Cloudy Tan/Brown	3L - Good	N
GPA27-2	12/19/97	NIC-GPW-GPA27-2-20-121997	S	20	12.95	39	26.05	Light Brown	2L - Good	N
GPA27-2	12/19/97	NIC-GPW-GPA27-2-33-121997	D	33	12.95	39	26.05	NL	3L - Good	N
GPA27-3	12/22/97	NIC-GPW-GPA27-3-20Q3-122297	S	20	12.55	41	28.45	Brown	1.5L	N
GPA27-3	12/22/97	NIC-GPW-GPA27-3-39Q3-122297	D	39				Murky	2L	N
GPA27-4	12/29/97	NIC-GPW-GPA27-4-23-122997	S	23	11.77	46.5	34.73	Light Brown	2L - Good	N
GPA27-4	12/29/97	NIC-GPW-GPA27-4-39-122997	D	39	11.77	46.5	34.73	Light Brown	3L - Good	N
GPA28-1	12/08/97	NIC-GPW-GPA28-1-20-120897	S	20	12.3	27.5	15.2	Murky Brown	2L - Good	N
GPA28-1	12/08/97	NIC-GPW-GPA28-1-25-120897	D	25	12.3	27.5	15.2	Drk. Brown	Poor	N
GPA28-2	12/08/97	NIC-GPW-GPA28-2-20-120897	S	20	13.28	28.5	15.22	Redish brown	3L - Good	N
GPA28-2	12/08/97	NIC-GPW-GPA28-2-27-120897	D	27	13.28	28.5	15.22	Lt. Grey	3L - Good	N
GPA28-3	12/08/97	NIC-GPW-GPA28-3-20-120897	S	20	14.1	29.5	15.4	Redish brown	2L - Good	N
GPA28-3	12/08/97	NIC-GPW-GPA28-3-29-120897	D	29	14.1	29.5	15.4	Redish brown	3L - Good	N
GPA28-4	12/09/97	NIC-GPW-GPA28-4-23-120997	S	23	13.67	30	16.33	Light brown	2L - Good	N
GPA28-4	12/09/97	NIC-GPW-GPA28-4-30-120997	D	30	13.67	30	16.33	Light brown/Red	3L - Good	N
GPA28-5	12/09/97	NIC-GPW-GPA28-5-20-120997	S	20	12.49	30	17.51	Light brown	2L - Good	N
GPA28-5	12/09/97	NIC-GPW-GPA28-5-30-120997	D	30	12.49	30	17.51	Light brown	3L - Good	N

North Industrial Corridor (NIC) Site
Phase 1 Geoprobe Field Observations, December 1997-January 1998

Station I.D.	Sample Date	Sample IDs	Sample Interval	Sample Depth (ft)	Water Level	Refusal TD	Aquifer Thickness	Purge Comments		Petroleum Odor Detected
								Water Clarity	Flow	
GPA29-1	12/04/97	NIC-GPW-GPA29-1-20-120497	S	20	15	35	20	NL	3L	N
GPA29-1	12/04/97	NIC-GPW-GPA29-1-35-120497	D	35	15	35	20	Sl Murky	3L	N
GPA29-2	12/04/97	NIC-GPW-GPA29-2-20-120497	S	20	15.2	35	19.8	Lt Gray		Y
GPA29-2	12/04/97	NIC-GPW-GPA29-2-35-120497	D	35	15.2	35	19.8	Murky	3L	N
GPA29-3	12/04/97	NIC-GPW-GPA29-3-20-120497	S	20	15.3	35	19.7	Sl Murky	2 L. - Good	N
GPA29-3	12/04/97	NIC-GPW-GPA29-3-35-120497	D	35	15.3	35	19.7	Sl Murky	3 L. - Good	N
GPA30-1	12/19/97	NIC-GPW-GPA30-1-20-121997	S	20	15.68	41.5	25.82	Lt. Brown Murky	2 L. - Good	N
GPA30-1	12/19/97	NIC-GPW-GPA30-1-35-121997	D	35	15.68	41.5	25.82	Lt Brown Murky	3 L. - Good	N
GPA30-2	01/05/98	NIC-GPW-GPA30-2-20-010598	S	20	12.95	40	27.05	Lt. Brown	2 L. - Good	N
GPA30-2	01/05/98	NIC-GPW-GPA30-2-36-010598	D	34	12.95	40	27.05	Lt. Brown	3 L. - Good	N
GPA30-3	01/05/98	NIC-GPW-GPA30-3-20-010598	S	20	13.06	37.5	24.44	Lt. Brown	2 L. - Good	N
GPA30-3	01/05/98	NIC-GPW-GPA30-3-36-010598	D	36	13.06	37.5	24.44	Lt. Brown	3 L. - Good	N
GPA30-4	01/05/98	NIC-GPW-GPA30-4-20-010598	S	20	12.27	41.5	29.23	Brown Murky	2 L. - Good	N
GPA30-4	01/05/98	NIC-GPW-GPA30-4-36-010598	D	36	12.27	41.5	29.23	NL	3L	N
GPA31-1	12/22/97	NIC-GPW-GPA31-1-20.5-122297	S	20.5	12.37	38	25.63	NL	NL	N
GPA31-1	12/22/97	NIC-GPW-GPA31-1-35-122297	D	35	12.37	38	25.63	NL	NL	N
GPA31-2	12/22/97	NIC-GPW-GPA31-2-20.5-122297	S	20.5	NL	31		Lt. Brown	3L	N
GPA31-2	12/22/97	NIC-GPW-GPA31-2-31-122297	D	31	NL	32		Lt. Brown	3L - Good	N
GPA31-3	12/23/97	NIC-GPW-GPA31-3-20-122397	S	20	12.88	32	19.12	Brown	2L - Good	N
GPA31-3	12/23/97	NIC-GPW-GPA31-3-30-122397	D	30	12.88	32	19.12	Light brown	2L - Good	N
GPA32-1	12/08/97	NIC-GPW-GPA32-1-20-120897	S	20	13.39	32	18.61	Light brown	Good	N
GPA32-1	12/08/97	NIC-GPW-GPA32-1-37-120897	D	27	13.39	32	18.61	Dark brown	Poor	N
GPA32-2	12/08/97	NIC-GPW-GPA32-2-20-120897	S	20	13.6	28.5	14.9	Lt Brown Murky	2.3L - Good	N
GPA32-2	12/08/97	NIC-GPW-GPA32-2-27-120897	D	27	13.6	28.5	14.9	Lt Brown Cloudy	3L - Good	N
GPA33-1	12/04/97	NIC-GPW-GPA33-1-23-120497	S	23	17.3	33	15.7	Murky	3L - Good	N
GPA33-1	12/04/97	NIC-GPW-GPA33-1-33-120497	D	33	17.3	33	15.7	Murky	4L - Good	N
GPA33-2	12/04/97	NIC-GPW-GPA33-2-20-120497	S	20	14.9	39	24.1	Sl. Murky	3L - Good	N
GPA33-2	12/04/97	NIC-GPW-GPA33-2-39-120497	D	39	14.9	39	24.1	Murky	3L - Good	N
GPA33-3	12/04/97	NIC-GPW-GPA33-3-20-120497	S	20	14.6	35	20.4	Sl. Murky	3L - Good	N
GPA33-3	12/04/97	NIC-GPW-GPA33-3-35-120497	D	35	14.6	35	20.4	Sl. Murky	3L - Good	N
GPA33-4	12/04/97	NIC-GPW-GPA33-4-20-120497	S	20		35	35	Murky	3L - Good	N
GPA33-4	12/04/97	NIC-GPW-GPA33-4-35-120497	D	35		35	35	V. Sl. Murky	3L - Good	N
GPA34-1	12/23/97	NIC-GPW-GPA34-1-20-122397	S	20	12.67	39	26.33	Murky	1L - Good	N
GPA34-1	12/23/97	NIC-GPW-GPA34-1-36-122397	D	36	12.67	39	26.33	Murky	3L - Good	N
GPA34-2	12/23/97	NIC-GPW-GPA34-2-23-122397	S	23	13	39	26	Brown	3L - Low	N
GPA34-2	12/23/97	NIC-GPW-GPA34-2-36-122397	D	36	13	39	26	Lt. Brown	3L - Good	N
GPA34-3	12/29/97	NIC-GPW-GPA34-3-20-122997	S	20	13	34	21	Murky	2L - Good	N
GPA34-3	12/29/97	NIC-GPW-GPA34-3-33-122997	D	33	13	34	21	Orange Brown	3L - Good	N
GPA34-4	12/29/97	NIC-GPW-GPA34-4-20-122997	S	20	12.14	31	18.86	Lt. Brown	2L - Good	N
GPA34-4	12/29/97	NIC-GPW-GPA34-4-30-122997	D	30	12.14	31	18.86	Lt. Brown	3L - Good	N
GPA35-1	12/08/97	NIC-GPW-GPA35-1-21-120897	S	21	12.8	29	16.2	Lt. Brown Murky	1.5L - Good	N
GPA35-1	12/08/97	NIC-GPW-GPA35-1-29-120897	D	29	12.8	29	16.2	NL	1.5L - Good	N

North Industrial Corridor (NIC) Site
Phase 1 Geoprobe Field Observations, December 1997-January 1998

Station I.D.	Sample Date	Sample IDs	Sample Interval	Sample Depth (ft)	Water Level	Refusal TD	Aquifer Thickness	Purge Comments		Petroleum Odor Detected
								Water Clarity	Flow	
GPA35-2	12/08/97	NIC-GPW-GPA35-2-20-120897	S	20	12.25	27	14.75	Drk BrownMurky	1L - Poor	N
GPA35-2	12/08/97	NIC-GPW-GPA35-2-27-120897	D	27	12.25	27	14.75	NL	1L - Poor	N
GPA36-1	12/18/97	NIC-GPW-GPA36-1-20-121897	S	20	14.95	38	23.05	Lt. Brown	2L - Good	N
GPA36-1	12/18/97	NIC-GPW-GPA36-1-35-121897	D	35	14.95	38	23.05	Lt. Brown	3L. - Good	N
GPA36-2	12/04/97	NIC-GPW-GPA36-2-20-120497	S	20	16.5	34	17.5	Lt. Brown	3L. - Good	N
GPA36-2	12/04/97	NIC-GPW-GPA36-2-34-120497	D	34	16.5	34	17.5	Murky	4L. - Good	N
GPA36-3	12/05/97	NIC-GPW-GPA36-3-20-120597	S	20	16.18	33.5	17.32	Lt. Brown	3L. - Good	N
GPA36-3	12/05/97	NIC-GPW-GPA36-3-35.5-120597	D	35.5	16.18	33.5	17.32	Lt. Gray Brown	2L. - Low	N
GPA37-1	12/05/97	NIC-GPW-GPA37-1-20-120597	S	20	14.2	35	20.8	Murky	3L - Good	Y
GPA37-1	12/05/97	NIC-GPW-GPA37-1-30-120597	D	30	14.2	30	15.8	Murky	NL	N
GPA37-2	12/05/97	NIC-GPW-GPA37-2-23-120597	S	23	16.99	30	13.01	Lt. Brown	2L - Good	N
GPA37-2	12/05/97	NIC-GPW-GPA37-2-30-120597	D	30	16.99	30	13.01	Murky	3L - Good	N
GPA37-3	12/05/97	NIC-GPW-GPA37-3-20-120597	S	20	14.29	30	15.71	Lt. Brown	3L. - Low	N
GPA37-3	12/05/97	NIC-GPW-GPA37-3-30-120597	D	30	14.29	30	15.71	Lt. Brown	NL	N
GPA38-1	12/05/97	NIC-GPW-GPA38-1-20-120597	S	20	13.3	30	16.7	Sl. Murky	2L - Good	N
GPA38-1	12/05/97	NIC-GPW-GPA38-1-30-120597	D	30	13.3	30	16.7	Sl. Murky	NL	N
GPA38-2	12/05/97	NIC-GPW-GPA38-2-20-120597	S	20	12.95	27	14.05	V. Lt. Brown	NL	N
GPA38-2	12/05/97	NIC-GPW-GPA38-2-27-120597	D	27	12.95	27	14.05	V. Lt. Brown	3L - Good	N
GPA38-3	12/05/97	NIC-GPW-GPA38-3-20-120597	S	20	12.5	27	14.5	Lt. Brown	2L	N
GPA38-3	12/05/97	NIC-GPW-GPA38-3-27-120597	D	27	12.5	27	14.5	Lt. Brown	2L - Good	N
GPA39-1	12/05/97	NIC-GPW-GPA39-1-20-120597	S	20	14.65	27	12.35	Murky	2L - Good	N
GPA39-1	12/05/97	NIC-GPW-GPA39-1-27-120597	D	27	14.65	27	12.35	Lt. Brown	NL	N
GPA39-2	12/08/97	NIC-GPW-GPA39-2-21-120897	S	21	15.17	27	11.83	Murky	3L	N
GPA39-2	12/08/97	NIC-GPW-GPA39-2-27-120897	D	27	15.17	27	11.83	Murky	NL	N
GPA39-3	12/18/97	NIC-GPW-GPA39-3-20-120597	S	20	14.67	34.5	19.83	Lt. Brown Murky	2L - Good	N
GPA39-3	12/18/97	NIC-GPW-GPA39-3-33-120597	D	33	14.67	34.5	19.83	Lt. Brown Murky	3L - Good	N

NT = Not Taken, NL = Not Listed
NS = Not Sampled, NW = No Water

Appendix D-2
Phase 1a Geoprobe Sampling Observations

North Industrial Corridor (NIC) Site
Phase 1A Geoprobe Field Observations, May-June 1998

Station I.D.	Sample Date	Sample IDs	Depth Interval	Sample Depth (ft)	Water Level	Refusal TD	Aquifer Thickness	Purge Comments		Petroleum Odor Detected
								Water Clarity	Flow	
GP#18-5	6/4/1998	NIC-GPW-GP#18-5-18-060498	S	18	13.15	30.5	22.5	2 L, Lt. Red-Rusty Brown	Good	None, NR
GP#18-5	6/4/1998	NIC-GPW-GP#18-5-30-060498	D	30	13.15	30.5	22.5	3L, Brown	Good	None, NR
GP#18-6	6/4/1998	NIC-GPW-GP#18-6-18-060498	S	18	11.25	31	24	2 L, Rusty Red	Good	None, NR
GP#18-6	6/4/1998	NIC-GPW-GP#18-6-30-060498	D	30	11.25	31	24	3 L, Lt. Brown	Good	None, NR
GP#18-7	6/4/1998	NIC-GPW-GP#18-7-18-060498	S	18	12.5	37	24	2 L, Olive Brown	Good	None, NR
GP#18-7	6/4/1998	NIC-GPW-GP#18-7-30-060498	D	30	12.5	37	24	3 L, Lt. Brown	Good	None, NR
GP#19-1	6/2/1998	NIC-GPW-GP#19-1-20-060298	S	20	13.1	33	26	1 L, Reddish Brown	Poor	None, NR
GP#19-1	6/2/1998	NIC-GPW-GP#19-1-27-060298	D	27	13.1	33	26	3 L, Reddish Brown	Good	None, NR
GP#19-2	6/2/1998	NIC-GPW-GP#19-2-19-060298	S	19	12.05	30	23	2 L, Brown	Good	None, NR
GP#19-2	6/2/1998	NIC-GPW-GP#19-2-30-060298	D	30	12.05	30	23	3 L, Brown	Good	None, NR
GP#19-3	6/2/1998	NIC-GPW-GP#19-3-20-060298	S	20	12.22	34	27	2 L, Brown	Good	None, NR
GP#19-3	6/2/1998	NIC-GPW-GP#19-3-28-060298	D	28	12.22	34	27	3 L, Brown	Good	None, NR
GP#19-4	6/2/1998	NIC-GPW-GP#19-4-20-060298	S	20	14.13	34	27	3 L, Lt. Brown	Good	None, NR
GP#19-4	6/2/1998	NIC-GPW-GP#19-4-28-060298	D	28	14.13	34	27	3 L, Lt. Gray, Foamy	Good	None
GP#19-5	6/2/1998	NIC-GPW-GP#19-5-20-060298	S	20	12.73	33.5	25.5	2 L, Lt. Brown	Good	None, NR
GP#19-5	6/2/1998	NIC-GPW-GP#19-5-29-060298	D	29	12.73	33.5	25.5	3 L, Lt. Brown	Good	None, NR
GP#19-6	6/1/1998	NIC-GPW-GP#19-6-20-060198	S	20	12.34	34	27	3 L, Lt. Brown/Red	Good	None, NR
GP#19-6	6/1/1998	NIC-GPW-GP#19-6-28-060198	D	28	12.34	34	27	3 L, Grayish Brown, Foamy	Good	None, NR
GP#19-7	6/1/1998	NIC-GPW-GP#19-7-20-060198	S	20	11.1	35	28	2 L, Brown	Good	None, NR
GP#19-7	6/1/1998	NIC-GPW-GP#19-7-29-060198	D	29	11.1	35	28	3 L, Brown	Medium/Good	None, NR
GP#19-8	6/1/1998	NIC-GPW-GP#19-8-22-060198	S	22	12.75	34	27	< 1 L, NR	Poor	None, NR
GP#19-8	6/1/1998	NIC-GPW-GP#19-8-30-060198	D	30	12.75	34	27	3 L, Brown	Very Good	None, NR
GP#23-1	6/2/1998	NIC-GPW-GP#23-1-18-060298	S	18	11.63	42	35	2 L, Lt. Brown	Good	None, NR
GP#23-1	6/2/1998	NIC-GPW-GP#23-1-32-060298	D	32	11.63	42	35	3 L, Lt. Brown	Very Good	None, NR
GP#34-10	6/8/1998	NIC-GPW-GP#34-10-18-060898	S	18	11.45	42	35	2 L, Brown	Good	None, NR
GP#34-10	6/8/1998	NIC-GPW-GP#34-10-36-060898	D	36	11.45	42	35	3 L, Brownish-Orange	Good	None, NR
GP#34-7	6/8/1998	NIC-GPW-GP#34-7-18-060898	S	18	12.73	43	33	2 L, Lt. Brown	Good	None, NR
GP#34-7	6/8/1998	NIC-GPW-GP#34-7-36-060898	D	36	12.73	43	33	3 L, Reddish Brown	Good	None, NR
GP#34-8	6/8/1998	NIC-GPW-GP#34-8-18-060898	S	18	12.2	43	33	3 L, Drk./Olive Brown	Good	None, NR
GP#34-8	6/8/1998	NIC-GPW-GP#34-8-36-060898	D	36	12.2	43	33	NR	NR	NR
GP#34-9	6/8/1998	NIC-GPW-GP#34-9-18-060898	S	18	12.51	43	30	2 L, Olive Brown	Good	None, NR
GP#34-9	6/8/1998	NIC-GPW-GP#34-9-36-060898	D	36	12.51	43	30	3 L, Dark Brown	Good	None, NR
GP#35-1	6/8/1998	NIC-GPW-GP#35-1-16-060898	S	16	11.9	37	27	2 L, Rusty Red	Good	None, NR
GP#35-1	6/8/1998	NIC-GPW-GP#35-1-36-060898	D	36	11.9	37	27	3 L, Lt. Brown	Good	None, NR
GP#35-2	6/5/1998	NIC-GPW-GP#35-2-16-060898	S	16	15.75	38	24	2 L, Drk. Reddish Gray	Sporadic	None, NR
GP#35-2	6/5/1998	NIC-GPW-GP#35-2-36-060898	D	36	15.75	38	24	3 L, Brown	Good	None, NR
GP#35-3	6/5/1998	NIC-GPW-GP#35-3-25-060598	S	25	17.4	42	33	2 L, Brown	Medium	None, NR
GP#35-3	6/5/1998	NIC-GPW-GP#35-3-36-060598	D	36	17.4	42	33	3 L, Brown	Good	None, NR
GP#35-4	6/8/1998	NIC-GPW-GP#35-4-20-060898	S	20	12.35	36.5	26.5	2 L, Lt. Gray Brown	Good	None, NR
GP#35-4	6/8/1998	NIC-GPW-GP#35-4-36-060898	D	36	12.35	36.5	26.5	3 L, Rusty Red	Good	None, NR
GP#35-5	6/8/1998	NIC-GPW-GP#35-5-20-060898	S	20	14.9	37.5	32.5	2 L, Black/Gray	Good	BTEX odor
GP#35-5	6/8/1998	NIC-GPW-GP#35-5-37-060898	D	37	14.9	37.5	32.5	3 L, Black/Gray	Good	BTEX odor

North Industrial Corridor (NIC) Site
Phase 1A Geoprobe Field Observations, May-June 1998

Station I.D.	Sample Date	Sample IDs	Depth Interval	Sample Depth (ft)	Water Level	Refusal TD	Aquifer Thickness	Purge Comments		Petroleum Odor Detected
								Water Clarity	Flow	
GP#35-8	6/9/1998	NIC-GPW-GP#35-8-20-060998	S	20	13.32	38.5	25.5	2 L, Black/Gray	Good	Petroleum odor
GP#35-8	6/9/1998	NIC-GPW-GP#35-8-36-060998	D	36	13.32	38.5	25.5	Dry	Very Poor	None, NR
GP#48-1	6/5/1998	NIC-GPW-GP#48-1-16-060598	S	16	11	46	43	2 L, Brown	Good	None, NR
GP#48-1	6/5/1998	NIC-GPW-GP#48-1-32-060598	D	32	11	46	43	3 L, Gray	Good	Petroleum odor
GP#48-2	6/5/1998	NIC-GPW-GP#48-2-16-060598	S	16	11	38	25	2 L, Drk. Brown	Good	None, NR
GP#48-2	6/5/1998	NIC-GPW-GP#48-2-36-060598	D	36	11	38	25	3 L, Drk. Brown, Foamy	Slow	Petroleum odor
GP#48-3	6/5/1998	NIC-GPW-GP#48-3-16-060598	S	16	11.11	45	37	2 L, Rusty Red	Poor	None, NR
GP#48-3	6/5/1998	NIC-GPW-GP#48-3-36-060598	D	36	11.11	45	37	3 L, Brown	Medium	Petroleum odor
GP#48-4	6/5/1998	NIC-GPW-GP#48-4-18-060598	S	18	14.75	38	32	1 L, Brown	Poor	None, NR
GP#48-4	6/5/1998	NIC-GPW-GP#48-4-36-060598	D	36	14.75	38	32	3 L, Brown	Good	None, NR
GP#48-5	6/5/1998	NIC-GPW-GP#48-5-18-060598	S	18	12.19	45	32	2 L, Lt. Gray	Good	None, NR
GP#48-5	6/5/1998	NIC-GPW-GP#48-5-36-060598	D	36	12.19	45	32	3 L, Drk. Brown	Good	None, NR
GP#48-6	6/5/1998	NIC-GPW-GP#48-6-16-060598	S	18	11.9	43	33	2 L, Drk. Brown	Good	None, NR
GP#48-6	6/5/1998	NIC-GPW-GP#48-6-36-060598	D	36	11.9	43	33	3 L, Rusty-Reddish Orange	Good	None, NR
GP#48-7	6/5/1998	NIC-GPW-GP#48-7-18-060598	S	18	16.4	41	28	2 L, Drk. Brown	Poor	None
GP#48-7	6/5/1998	NIC-GPW-GP#48-7-36-060598	D	36	16.4	41	28	3 L, Drk Brown	Good	None, NR
GP#50-6	6/4/1998	NIC-GPW-GP#50-6-20-060498	S	20	13.73	42	32	2 L, Brown	Good	None, NR
GP#50-6	6/4/1998	NIC-GPW-GP#50-6-37-060498	D	37	13.73	42	32	3 L, Lt. Olive Gray	Good	None, NR
GP#53-1	6/3/1998	NIC-GPW-GP#53-1-18-060398	S	18	11.89	48.5	34.5	2 L, Gray-Black	Good	Petroleum odor
GP#53-1	6/3/1998	NIC-GPW-GP#53-1-36-060398	D	36	11.89	48.5	34.5	3 L, Black	Good	None, NR
GP#53-2	6/3/1998	NIC-GPW-GP#53-2-18-060398	S	18	13.58	49	45	2 L, Gray-Black	Good	Slight petro odor
GP#53-2	6/3/1998	NIC-GPW-GP#53-2-36-060398	D	36	13.58	49	45	3 L, Black to Lt. Brown	Good	None, NR
GP#53-3	6/3/1998	NIC-GPW-GP#53-3-15-060398	S	15	12.37	50	45	2 L, Brown	Sporadic	None
GP#53-3	6/3/1998	NIC-GPW-GP#53-3-36-060398	D	36	12.37	50	45	3 L, Brown	Good	None
GPA01-4	6/3/1998	NIC-GPW-GPA1-4-15-060398	S	15	12.97	46	39	2 L, Rusty Reddish Brown	Medium	None, NR
GPA01-4	6/3/1998	NIC-GPW-GPA1-4-36-060398	D	36	12.97	46	39	3 L, Brown	From Poor to Good	None, NR
GPA01-5	6/3/1998	NIC-GPW-GPA1-5-18-060298	S	18	13.15	40	27	2 L, Lt. Brown	Good	None, NR
GPA01-5	6/2/1998	NIC-GPW-GPA1-5-38-060298	D	38	13.15	40	27	3 L, Grayish Brown	Slow	None, NR
GPA01-6	6/3/1998	NIC-GPW-GPA1-6-19-060398	S	19	16.36	45	29	2 L, Brown	Medium	None, NR
GPA01-6	6/3/1998	NIC-GPW-GPA1-6-38-060398	D	38	16.36	45	29	3 L, Brown	From Slow to Good	None, NR
GPA06-3	6/2/1998	NIC-GPW-GPA6-3-20-060298	S	20	NR	42	25	2 L, Lt. Gray	Poor	None, NR
GPA06-3	6/2/1998	NIC-GPW-GPA6-3-38-060298	D	38	NR	42	25	3 L, Rusty Red	Good	None, NR
GPA06-4	6/11/1998	NIC-GPW-GPA6-4-23-061198	S	23	14.6	31	21	2 L, Reddish Brown	Poor-Medium	None, NR
GPA06-4	6/11/1998	NIC-GPW-GPA6-4-28-061198	D	28	14.6	31	21	1.5 L, Reddish Brown	Medium	None, NR
GPA06-5	6/3/1998	NIC-GPW-GPA6-5-20-060398	S	20	13.3	37.5	22.5	2 L, Brown	Good	None, NR
GPA06-5	6/3/1998	NIC-GPW-GPA6-5-36-060398	D	36	13.3	37.5	22.5	3 L, Brown/Rusty Red	Good	None, NR
GPA06-6	6/4/1998	NIC-GPW-GPA6-6-20-060498	S	20	13.65	54	36	2 L, Brown	Good	None, NR
GPA06-6	6/4/1998	NIC-GPW-GPA6-6-36-060498	D	36	13.65	54	36	3 L, Brown	Good	None, NR
GPA06-7	6/3/1998	NIC-GPW-GPA6-7-18-060398	S	18	14.67	44	30	2 L, Brown	Sporadic	None, NR
GPA06-7	6/3/1998	NIC-GPW-GPA6-7-36-060398	D	36	14.67	44	30	3 L, Brown	Good	None, NR
GPA10-4	6/9/1998	NIC-GPW-GPA10-4-18-060998	S	18	16.15	38	29	0.5 L, Lt. Brown	Poor	None, NR
GPA10-4	6/9/1998	NIC-GPW-GPA10-4-36-060998	D	36	16.15	38	29	NR, Black/Gray	Very Poor	None, NR

North Industrial Corridor (NIC) Site
Phase 1A Geoprobe Field Observations, May-June 1998

Station I.D.	Sample Date	Sample IDs	Depth Interval	Sample Depth (ft)	Water Level	Refusal TD	Aquifer Thickness	Purge Comments		Petroleum Odor Detected
								Water Clarity	Flow	
GPA10-5	6/9/1998	NIC-GPW-GPA10-5-18-060998	S	18	15.55	34	23	Dry, Lt. Brown	Very Poor	None, NR
GPA10-5	6/9/1998	NIC-GPW-GPA10-5-34-060998	D	34	15.55	34	23	3 L, Lt. Brown	Good	None, NR
GPA10-6	6/9/1998	NIC-GPW-GPA10-6-20-060998	S	20	19	32	18	2, Lt. Gray	Medium	Petroleum odor
GPA10-6	6/9/1998	NIC-GPW-GPA10-6-32-060998	D	32	19	32	18	2 L, Lt. Brown	Poor	None, NR
GPA10-7	6/9/1998	NIC-GPW-GPA10-7-21-060998	S	21	19.69	35	20	2 L, Lt. Brown	NR	None, NR
GPA10-7	6/9/1998	NIC-GPW-GPA10-7-35-060998	D	35	19.69	35	20	3 L, Reddish Brown	Good	None, NR
GPA10-8	6/9/1998	NIC-GPW-GPA10-8-20-060998	S	20	19.21	32	20	2 L, Orange-Brown	Good	None, NR
GPA10-8	6/9/1998	NIC-GPW-GPA10-8-32-060998	D	32	19.21	32	20	3 L, Brown	Steady Slow-Medium	None, NR
GPA16-4	6/9/1998	NIC-GPW-GPA16-4-18-060998	S	18	12.18	43	36	2 L, Brown	Medium	None, NR
GPA16-4	6/9/1998	NIC-GPW-GPA16-4-38-060998	D	38	12.18	43	36	3 L, Lt. Brown	Good	None, NR
GPA16-5	6/11/1998	NIC-GPW-GPA16-5-18-061198	S	18	10.7	38	29	2 L, Brown	Poor	None, NR
GPA16-5	6/11/1998	NIC-GPW-GPA16-5-38-061198	D	38	10.7	38	29	3 L, Lt. Brownish Orange	Good	None, NR
GPA16-6	6/9/1998	NIC-GPW-GPA16-6-18-060998	S	18	11.05	41	37	2 L, Brown	Good	None, NR
GPA16-6	6/9/1998	NIC-GPW-GPA16-6-38-060998	D	38	11.05	41	37	3 L, Brown	Good	None, NR
GPA25-4	6/2/1998	NIC-GPW-GPA25-4-20-060298	S	20	13.98	28	19	2 L, Brown	Poor	BTEX odor
GPA25-4	6/2/1998	NIC-GPW-GPA25-4-28-060298	D	28	13.98	28	19	3 L, Lt. Gray	Medium	None, NR
GPA25-5	6/2/1998	NIC-GPW-GPA25-5-20-060298	S	20	11.83	29	21	2 L, Lt. Brown	Good	None
GPA25-5	6/2/1998	NIC-GPW-GPA25-5-29-060298	D	29	11.83	29	21	3 L, Brown	Good	None, NR
GPA28-6	6/2/1998	NIC-GPW-GPA28-6-20-060298	S	20	15.97	29	15	2 L, Lt. Gray	Medium	Possible odor
GPA28-6	6/2/1998	NIC-GPW-GPA25-6-29-060298	D	29	15.97	29	15	3 L, Gray	Poor	BTEX odor
GPA29-4	5/29/1998	NIC-GPW-GPA29-4-20-052998	S	20	13.98	45	37	2 L, Brown	Good	None, NR
GPA29-4	5/29/1998	NIC-GPW-GPA29-4-39-052998	D	39	13.98	45	37	2.5 L, Lt. Brown	Poor	None, NR
GPA29-5	5/29/1998	NIC-GPW-GPA29-5-20-052998	S	20	14.48	42	35	2 L, Brown	Good	None, NR
GPA29-5	5/29/1998	NIC-GPW-GPA29-5-36-052998	D	36	14.48	42	35	# L, Lt. Brown	Good	None, NR
GPA29-6	5/29/1998	NIC-GPW-GPA29-6-20-052998	S	20	13.25	39	33	2 L, Rusty Red	Good	None, NR
GPA29-6	5/29/1998	NIC-GPW-GPA29-6-33-052998	D	33	13.25	39	33	3 L, Lt. Gray	Medium	None
GPA29-7	5/29/1998	NIC-GPW-GPA29-7-20-052998	S	20	12.44	41	33	2 L, Brown	Good	None, NR
GPA29-7	5/29/1998	NIC-GPW-GPA29-7-37-052998	D	37	12.44	41	33	3 L, Lt. Brown	Good	None, NR
GPA29-8	5/29/1998	NIC-GPW-GPA29-8-20-052998	S	20	15.1	42	35	2 L, Brown	Good	None, NR
GPA29-8	5/29/1998	NIC-GPW-GPA29-8-36-052998	D	36	15.1	42	35	3 L, Brown	Good	None, NR
GPA31-10	5/29/1998	NIC-GPW-GPA31-10-20-052998	S	20	11.37	33	28	2 L, Brown	Good	None, NR
GPA31-10	5/29/1998	NIC-GPW-GPA31-10-27-052998	D	27	11.37	33	28	3 L, Brown	Very Good	None, NR
GPA31-4	6/11/1998	NIC-GPW-GPA31-4-18-061198	S	18	11.75	33	24	2 L, Lt. Brown	Good	None, NR
GPA31-4	6/11/1998	NIC-GPW-GPA31-4-30-061198	D	30	11.75	33	24	3 L, Lt. Brown	Good	None, NR
GPA31-5	5/29/1998	NIC-GPW-GPA31-5-20-052998	S	20	11.29	31	26	2 L, Reddish Brown	Good	None, NR
GPA31-5	5/29/1998	NIC-GPW-GPA31-5-28-052998	D	28	11.29	31	26	3 L, Lt. Brown	Good	None, NR
GPA31-6	5/29/1998	NIC-GPW-GPA31-6-20-052998	S	20	11.19	31	26	2 L, Brown	Good	None, NR
GPA31-6	5/29/1998	NIC-GPW-GPA31-6-26-052998	D	26	11.19	31	26	3 L, Brown	Good	None, NR
GPA31-7	5/29/1998	NIC-GPW-GPA31-7-20-052998	S	20	12.21	36.5	31.5	2 L, Brown	Good	None, NR
GPA31-7	5/29/1998	NIC-GPW-GPA31-7-30-052998	D	30	12.21	36.5	31.5	3 L, Brown	Good	None, NR
GPA31-8	5/29/1998	NIC-GPW-GPA31-8-23-052998	S	23	12.85	41	35	1 L, Brown	Poor	None, NR
GPA31-8	5/29/1998	NIC-GPW-GPA31-8-35-052998	D	35		41	35	3 L, Reddish Brown	Good	None, NR

North Industrial Corridor (NIC) Site
Phase 1A Geoprobe Field Observations, May-June 1998

Station I.D.	Sample Date	Sample IDs	Depth Interval	Sample Depth (ft)	Water Level	Refusal TD	Aquifer Thickness	Purge Comments		Petroleum Odor Detected
								Water Clarity	Flow	
GPA31-9	5/29/1998	NIC-GPW-GPA31-9-20-052998	S	20	12.3	30	23	2 L, Brown	Good	None, NR
GPA31-9	5/29/1998	NIC-GPW-GPA31-9-27-052998	D	27	12.3	30	23	3 L, Brown	Good	None, NR
GPA34-5	5/28/1998	NIC-GPW-GPA34-5-20-052898	S	20	12.28	34	26	2 L, Brown	Good	None, NR
GPA34-5	5/28/1998	NIC-GPW-GPA34-5-27-052898	D	27	12.28	34	26	3 L, Brown	Good	None, NR
GPA34-6	5/28/1998	NIC-GPW-GPA34-6-20-052898	S	20	12.05	31	16	2 L, Brown	Good	None, NR
GPA34-6	5/28/1998	NIC-GPW-GPA34-6-29-052898	D	29	12.05	31	16	3 L, Brown	Good	None, NR
GPA34-7	5/29/1998	NIC-GPW-GPA34-7-20-052998	S	20	10.66	28	21	2 L, Drk. Brown	Good	None, NR
GPA34-7	5/29/1998	NIC-GPW-GPA34-7-27-052998	D	27	10.66	28	21	3 L, Drk. Brown	Good	None, NR
GPA34-8	5/28/1998	NIC-GPW-GPA34-8-20-052998	S	20	10.97	28	21	2 L, Drk. Brown	Good	None, NR
GPA34-8	5/28/1998	NIC-GPW-GPA34-8-27-052998	D	27	10.97	28	21	2.5 L, Color NR	Poor	None, NR
GPA40-1	5/28/1998	NIC-GPW-GPA40-1-20-052898	S	20	14.9	36	29	2L, Grayish Brown	Good	None, NR
GPA40-1	5/28/1998	NIC-GPW-GPA40-1-30-052898	D	30	14.9	36	29	3L, NR	Good	None, NR
GPA40-2	5/28/1998	NIC-GPW-GPA40-2-20-052898	S	20	14.1	38	33	2L, Drk. Brown	Good	None, NR
GPA40-2	5/28/1998	NIC-GPW-GPA40-2-29-052898	D	29	14.1	38	33	2L, Drk. Brown	Medium	None, NR
GPA40-3	5/28/1998	NIC-GPW-GPA40-3-20-052898	S	20	12.7	31	26	2 L, Lt. Brown	Good	None, NR
GPA40-3	5/28/1998	NIC-GPW-GPA40-3-28-052898	D	28	12.7	31	26	3 L, Brown	Good	None, NR
GPA40-4	5/28/1998	NIC-GPW-GPA40-4-20-052898	S	20	13.17	32	24	2 L, Brown	Good	None, NR
GPA40-4	5/28/1998	NIC-GPW-GPA40-4-29-052898	D	29	13.17	32	24	3 L, Brown	Good	None, NR
GPA41-1	5/27/1998	NIC-GPW-GPA41-1-20-052798	S	20	13.53	38.5	31.5	2L, Brown	Good	None, NR
GPA41-1	5/27/1998	NIC-GPW-GPA41-1-32-052798	D	32	13.53	38.5	31.5	3L, Lt. Grey	Good	None, NR
GPA41-2	5/27/1998	NIC-GPW-GPA41-2-20-052798	S	20	13.1	37	30	2L, L.t Brown	Good	None, NR
GPA41-2	5/27/1998	NIC-GPW-GPA41-2-31-052798	D	31	13.1	37	30	3L, LT. Brown	Good	None, NR
GPA42-1	5/27/1998	NIC-GPW-GPA42-1-20-052798	S	20	13.36	38	28	3 L, Brown	Good	None, NR
GPA42-1	5/27/1998	NIC-GPW-GPA42-1-36-052798	D	36	13.36	38	28	3 L, Brown	Good to Slow	None, NR
GPA42-2	5/27/1998	NIC-GPW-GPA42-2-20-052798	S	20	14.7	38	30	2 L, Brown	Good	None, NR
GPA42-2	5/27/1998	NIC-GPW-GPA42-2-32-052798	D	32	14.7	38	30	3L, Lt. Grey	Medium	None, NR
GPA42-3	5/27/1998	NIC-GPW-GPA42-3-20-052798	S	20	14.37	36	31	2L, L.t Brown	Good	None, NR
GPA42-3	5/27/1998	NIC-GPW-GPA42-3-30-052798	D	30	14.37	36	31	3 L, Brown	Good	None, NR
GPA43-1	5/27/1998	NIC-GPW-GPA43-1-20-052798	S	20	15.87	39	32	2L, Lt. Brown	Poor	None, NR
GPA43-1	5/27/1998	NIC-GPW-GPA43-1-30-052798	D	30	15.87	39	32	3L, LT. Brown	Poor	None, NR
GPA43-2	5/27/1998	NIC-GPW-GPA43-2-20-052798	S	20	14.78	37	32	2 L, Brown	Good	None, NR
GPA43-2	5/27/1998	NIC-GPW-GPA43-2-31-052798	D	31	14.78	37	32	3 L, Brown	Good	None, NR
GPA43-3	5/27/1998	NIC-GPW-GPA43-3-20-052798	S	20	13.81	36	29	2L, Drk. Brown, Silty	Poor	None, NR
GPA43-3	5/27/1998	NIC-GPW-GPA43-3-27-052798	D	27	13.81	36	29	3 L, Brown	Good	None, NR
GPA44-1	6/4/1998	NIC-GPW-GPA44-1-20-060498	S	20	15.73	43	36	2 L, Drk. Brown	Good	None, NR
GPA44-1	6/4/1998	NIC-GPW-GPA44-1-34-060498	D	34	15.73	43	36	3 L, Lt. Brown	Good	None, NR
GPA44-2	6/11/1998	NIC-GPW-GPA44-2-20-061198	S	20	14.99	31	24	2 L, Lt. Brownish Gray	Good	None, NR
GPA44-2	6/11/1998	NIC-GPW-GPA44-2-31-061198	D	31	14.99	31	24	3 L, Brown	Good	None, NR

Appendix D-3
Phase 2 Geoprobe Sampling Observations

North Industrial Corridor (NIC) Site
Phase 2 Geoprobe Field Observations, October 1999-September 2000

Station I.D.	Sample Date	Sample Depth (ft)	Water Level	Refusal TD	Aquifer Thickness	Color	Purge Comments			Fuel Odor (Y/N)	Fuel Compounds	Comments
							Flow	Clarity	Purge Volume			
GP02A-01	03/08/00	32	12	33	21	NR	POOR	GOOD	3L			
	03/08/00	23	12	33	21	NR	GOOD	GOOD	2L			
GP02A-02	03/08/00	17	13	39	26	NR	GOOD	V.GOOD	NR			
	03/08/00	39	13	39	26	NR	GOOD	GOOD	NR			
	03/08/00	28	13	39	26	NR	V.GOOD	V.GOOD	6L			
GP02A-03	03/08/00	17	12	31	19	YELLOW-BROWN	GOOD	FAIR	.5L			
	03/08/00	31	12	31	19	NR	GOOD	GOOD	5L			
GP02A-04	10/28/99	17	14	30	16	CLEAR	GOOD	GOOD	2L	y		product
	10/28/99	27	14	30	16	BLACK-BROWN	GOOD	POOR	4L	y		hydrocarbon sheen
GP02A-05	10/28/99	17	10	36	26	CLEAR	GOOD	GOOD	1.5L			
	10/28/99	35	10	36	26	BROWN	FAIR	POOR	2L			
GP02A-06	10/28/99	17	10	45	35	CLEAR	FAIR	GOOD	1.5L			
	10/28/99	44	10	45	35	TAN	GOOD	GOOD	4L			
GP02A-07	01/17/00	17	12	28	16	BROWN	GOOD	POOR	2L			
	01/17/00	28	12	28	16	TAN	GOOD	FAIR	4L			
GP02B-01	10/21/99	17	10	39	29	CLEAR	GOOD	CLEAR	1L			
	10/21/99	37	11	39	28	YELLOW-BROWN	GOOD	FAIR	4L			
GP02B-02	12/15/99	17	12	32	20	TAN	POOR	FAIR	1.5L			
	12/15/99	32	12	32	20	NR	NR	NR	NR			
GP02B-03	12/13/99	17	12	33	21	BROWN	GOOD	POOR	3.5L			
	12/13/99	33	12	33	21	TAN	GOOD	FAIR	4L			
GP02B-04	12/15/99	17	12	32	20	BROWN	GOOD	FAIR	2L			
	12/15/99	32	12	32	20	TAN	GOOD	FAIR	3L			
GP02B-05	12/17/99	17	11	37	26	BROWN	POOR	POOR	2.5L			
	12/17/99	37	11	37	26	NR	NR	NR	NR			
GP02B-06	12/20/99	17	11	40	29	TAN	GOOD	GOOD	1L			
	12/20/99	39	11	40	29	TAN	GOOD	GOOD	3L			
GP02B-07	12/20/99	17	11	39.5	28	TAN	GOOD	GOOD	1.3L			
	12/20/99	39	11	39.5	28	TAN	GOOD	GOOD	3L			
GP02C-01	12/09/99	23	21	29	8	LT BROWN	FAIR	FAIR	2L			
	12/09/99	28	21	29	8	NR	NR	NR	NR			
GP02C-02	12/02/99	17	11	35.5	24	LIGHT TAN	GOOD	GOOD	3L			
	12/02/99	35	11	35.5	24	TAN	GOOD	FAIR	5L		y	

North Industrial Corridor (NIC) Site
Phase 2 Geoprobe Field Observations, October 1999-September 2000

Station I.D.	Sample Date	Sample Depth (ft)	Water Level	Refusal TD	Aquifer Thickness	Color	Purge Comments			Fuel Odor (Y/N)	Fuel Compounds	Comments
							Flow	Clarity	Purge Volume			
GP02C-03	11/10/99	17	15	38	23	NR	NR	NR	NR			
	11/10/99	38	15	38	23	NR	NR	NR	NR		y	
GP02C-04	11/01/99	20	13	33	20	BLACK-BROWN	POOR	POOR	2L	y		fuel odor
	11/01/99	32	13	33	20	TAN	GOOD	GOOD	3L			
GP02C-05	01/14/00	17	13	35	22	DARK BROWN	POOR	POOR	1L		y	
	01/14/00	25	13	35	22	LIGHT TAN	FAIR	GOOD	4L		y	
	01/14/00	35	13	35	22	LIGHT TAN	GOOD	GOOD	3L			
GP02C-06	10/29/99	17	11	29.5	18	TAN	GOOD	GOOD	2L			
	10/29/99	29	11	29.5	18	TAN	FAIR	FAIR	3L		y	
GP02C-07	11/01/99	17	13	33	20	CLEAR	POOR	GOOD	1.5L			
	11/01/99	32	13	33	20	TAN	GOOD	GOOD	3L		y	
GP02C-08	11/01/99	17	11	36	25	TAN	GOOD	GOOD	2L			
	11/01/99	35	11	36	25	TAN	FAIR	FAIR	3L		y	
GP02C-09	11/01/99	23	16	33	17	BROWN	POOR	POOR	1L		y	
	11/01/99	32	16	33	17	TAN	GOOD	GOOD	3L			
GP02C-10	10/29/99	17	10	28	18	BROWN	GOOD	FAIR	2L			
	10/29/99	28	10	28	18	BROWN	GOOD	FAIR	3L		y	
GP02C-11	11/01/99	17	9	34	25	TAN	GOOD	GOOD	2L			
	11/01/99	32	9	34	25	ORANGE-TAN	POOR	FAIR	2L		y	
GP02E-01	10/21/99	17	11	33.5	23	TAN	GOOD	GOOD	2L			
	10/21/99	32	13	33.5	20	TAN	FAIR	FAIR	3L			
GP02E-02	10/27/99	17	14	33	19	BROWN	FAIR	FAIR	1L			
	10/27/99	32	14	33	19	BROWN	GOOD	POOR	3.5L			
GP02E-03	11/02/99	17	12	31	19	BROWN	GOOD	GOOD	2L			
	11/02/99	31	12	31	19	TAN	FAIR	FAIR	5L			
GP02E-04	NS											Access Pending
	NS											Access Pending
GP02E-05	11/11/99	17	12	29	17	TAN	GOOD	GOOD	2L			
	11/11/99	29	12	29	17	NR	POOR	NR	NR			
GP02E-06	11/01/99	17	13	32	19	ORANGE-BROWN	GOOD	GOOD	1L			
	11/01/99	32	13	32	19	NR	NR	NR	NR			
GP02E-07	11/11/99	17	14	27	13	CLEAR	POOR	GOOD	.5L			
	11/12/99	25	14	27	13	BROWN	GOOD	POOR	4L			

North Industrial Corridor (NIC) Site
Phase 2 Geoprobe Field Observations, October 1999-September 2000

Station I.D.	Sample Date	Sample Depth (ft)	Water Level	Refusal TD	Aquifer Thickness	Color	Purge Comments			Fuel Odor (Y/N)	Fuel Compounds	Comments
							Flow	Clarity	Purge Volume			
GP02E-08	11/12/99	17	9	26	17	TAN-ORANGE	GOOD	FAIR	1.5L			
	11/12/99	26	9	26	17	BROWN	GOOD	FAIR	3L			
GP02E-09	10/27/99	17	14	31	17	BROWN	GOOD	FAIR	2L			
	10/27/99	31	14	31	17	BROWN	FAIR	GOOD	3L			
GP02F-01	11/02/99	17	12	30	18	TAN	POOR	GOOD	1.5L			
	11/02/99	29	12	30	18	TAN	FAIR	FAIR	3L			
GP02F-02	10/21/99	17	11	31	20	TAN	FAIR	GOOD	3L			
	10/21/99	31	12	31	19	TAN	GOOD	GOOD	3L			
GP02F-03	11/01/99	17	11	31	20	TAN	FAIR	FAIR	1L			
	11/01/99	31	11	31	20	ORANGE-TAN	GOOD	GOOD	3L			
GP02F-04	10/29/99	20	15	30.5	15	BROWN	POOR	FAIR	1L			
	10/29/99	29	15	30.5	15	TAN	GOOD	GOOD	3L			
GP02F-05	10/29/99	17	11	31	20	TAN	GOOD	FAIR	2L			
	10/29/99	31	11	31	20	BROWN	FAIR	GOOD	2.5L			
GP02F-06	10/29/99	17	10	33	23	TAN	GOOD	GOOD	2L			
	10/29/99	32	10	33	23	BROWN	FAIR	FAIR	3L			
GP02G-01	10/21/99	17	11	39	28	TAN	FAIR	FAIR	2L			
	10/21/99	35	11	39	28	TAN	FAIR	FAIR	4L			
GP02G-02	10/25/99	17	11	36.5	26	NR	NR	NR	2L			
	10/25/99	35	11	36.5	26	BROWN	GOOD	FAIR	3L			
GP02G-03	11/02/99	17	12	30	18	ORANGE-TAN	FAIR	GOOD	2L			
	11/02/99	29	12	30	18	TAN	POOR	FAIR	3.5L			
GP02G-04	11/02/99	17	11	38	27	TAN	GOOD	GOOD	3L			
	11/02/99	38	11	38	27	TAN	GOOD	FAIR	3L			
GP02G-05	11/02/99	17	11	36.5	25	LT ORANGE-	GOOD	GOOD	2L			
	11/02/99	35	11	36.5	25	GRAY-BROWN	GOOD	GOOD	3L			
GP02G-06	11/02/99	17	11	33.5	23	ORANGE-TAN	POOR	GOOD	1.75L			
	11/02/99	32	11	33.5	23	TAN	POOR	GOOD	4L			
GP02G-07	11/05/99	17	13	29	16	BROWN	GOOD	GOOD	2L			
	11/05/99	26	13	29	16	NR	NR	NR	NR			
GP02G-08	11/02/99	17	10	39	29	ORANGE-TAN	FAIR	GOOD	2L			
	11/02/99	38	10	39	29	GRAY-TAN	GOOD	GOOD	4L			
GP02H-01	10/21/99	17	12	40	28	TAN	GOOD	GOOD	2L			
	10/21/99	39	14	40	26	TAN	GOOD	GOOD	4L			

North Industrial Corridor (NIC) Site
Phase 2 Geoprobe Field Observations, October 1999-September 2000

Station I.D.	Sample Date	Sample Depth (ft)	Water Level	Refusal TD	Aquifer Thickness	Color	Purge Comments			Fuel Odor (Y/N)	Fuel Compounds	Comments
							Flow	Clarity	Purge Volume			
GP02H-02	10/22/99	19	11	39	28	TAN	GOOD	GOOD	2L			
	10/22/99	36	11	39	28	TAN	FAIR	GOOD	5L			
GP02H-03	10/28/99	17	15	37.5	23	TAN	FAIR	FAIR	1L			
	10/28/99	35	15	37.5	23	TAN	GOOD	GOOD	3L			
GP02H-04	10/22/99	17	13	35	22	NR	NR	NR	2L			
	10/22/99	33	13	35	22	TAN	GOOD	NR	NR			
GP02H-05	11/02/99	17	13	38	25	ORANGE-TAN	POOR	FAIR	1L			
	11/02/99	38	13	38	25	TAN	GOOD	GOOD	3L			
GP02H-06	11/11/99	17	16	27	11	BROWN	POOR	POOR	1L			
	11/11/99	27	17	27	10	TAN	GOOD	GOOD	3L			
GP02H-07	11/11/99	17	12	28	16	CLEAR	GOOD	GOOD	2L			
	11/11/99	28	12	28	16	TAN	GOOD	GOOD	3L			
GP02H-08	11/11/99	17	10	38	28	CLEAR	GOOD	GOOD	2L			
	11/11/99	38	10	38	28	TAN	GOOD	FAIR	3L			
GP02H-09	11/11/99	17	14	36	22	TAN	FAIR	GOOD	1L			
	11/11/99	35	14	36	22	TAN	GOOD	GOOD	3L			
GP02I-01	11/05/99	17	12	33	21	BROWN	FAIR	GOOD	1.5L	y	y	fuel odor
	11/05/99	31	12	33	21	TAN	GOOD	GOOD	3L	y		
GP02I-02	01/14/00	17	12	29	17	TAN	GOOD	FAIR	1L			
	01/14/00	29	12	29	17	TAN	FAIR	NR	3L			
GP02I-03	11/29/99	17	12	34	22	CLOUDY	GOOD	GOOD	2L			
	11/29/99	34	12	34	22	TAN	FAIR	GOOD	5L		y	
GP02I-04	11/22/99	17	11	26	15	TAN	GOOD	GOOD	1L			
	11/22/99	26	11	26	15	TAN	GOOD	GOOD				
	01/25/00	35	15	36	21	LT. BROWN	GOOD	GOOD	3.5L			
GP02I-05	01/10/00	17	11	30	19	TAN	FAIR	FAIR	2L			
	01/11/00	30	11	30	19	TAN	GOOD	GOOD	3.5L			
GP02I-06	01/10/00	17	12	30	18	CLEAR	POOR	GOOD	.75L			
	01/11/00	30	12	30	18	ORANGE-TAN	GOOD	FAIR	4.5L			
GPO2I-07	01/25/00	17	11	17	6	BROWN-CLEAR	GOOD	GOOD	3.5L			
GPO2I-08	01/25/00	17	11	NR	NR	LT BROWN	GOOD	GOOD	3.5			
GP03A-01	11/05/99	17	12	32	20	TAN	GOOD	FAIR	2L			
	11/05/99	29	12	32	20	NR	NR	NR	NR			

North Industrial Corridor (NIC) Site
Phase 2 Geoprobe Field Observations, October 1999-September 2000

Station I.D.	Sample Date	Sample Depth (ft)	Water Level	Refusal TD	Aquifer Thickness	Color	Purge Comments Flow	Clarity	Purge Volume	Fuel Odor (Y/N)	Fuel Compounds	Comments
GP03A-02	NS											Access Pending
	NS											Access Pending
GP03A-03	NS											Access Pending
	NS											Access Pending
GP03A-04	NS											Access Pending
	NS											Access Pending
GP03A-05	03/08/00	17	10	32	22	NR	GOOD	GOOD	1L			
	03/08/00	32	10	32	22	NR	GOOD	POOR	1.5L			
GP03A-06	03/08/00	17	11	29	18	NR	GOOD	GOOD	3L			
	03/08/00	29	11	29	18	NR	GOOD	FAIR	4.5L			
GP03A-07	03/08/00	17	11	36	25	NR	GOOD	GOOD	3L		y	
	03/08/00	36	11	36	25	NR	GOOD	GOOD	4L			
GP03B-01	10/25/99	17	14	37	24	TAN	GOOD	NR	1L			
	10/25/99	35	14	37	24	TAN	GOOD	NR	3L			
GP03B-02	10/25/99	17	15	35	21	NR	GOOD	NR	2L			
	10/25/99	35	15	35	21	TAN	GOOD	NR	4L			
GP03B-03	11/10/99	17	8	35	27	BROWN	FAIR	FAIR	2L			
	11/10/99	35	8	35	27	TAN	FAIR	FAIR	3L			
GP03B-04	10/27/99	17	11	34	23	TAN	FAIR	FAIR	1L			
	10/27/99	29	11	34	23	TAN	GOOD	FAIR	3L	y		
GP03B-05	11/12/99	17	15	28	13	TAN	POOR	GOOD	1L			dried after 1L
	11/12/99	28	15	28	13	BROWN	GOOD	POOR	3L			
GP03B-06	11/12/99	23	17	30	13	TAN	POOR	FAIR	1L			
	11/12/99	29	17	30	13	BROWN	POOR	POOR	2L			
GP03B-07	11/11/99	20	19	29	10	BROWN	FAIR	FAIR	2L			
	11/11/99	28	19	29	10	BROWN	POOR	POOR	1L			
GP03B-08	08/29/00	14	11	35	24	LT BROWN	GOOD	POOR	3L			
	08/29/00	35	11	35	24	GRAY	GOOD	FAIR	NR			
GP03B-08	08/29/00	14	11			LT TAN	GOOD	FAIR	3L			
GP03C-01	10/26/99	20	16	32.5	17	TAN	GOOD	FAIR	2L			
	10/26/99	28	16	32.5	17	TAN	GOOD	FAIR	4L			
GP03C-02	10/27/99	20	17	34	17	BROWN	POOR	POOR	1L			
	10/27/99	29	17	34	17	TAN	FAIR	GOOD	3L			

North Industrial Corridor (NIC) Site
Phase 2 Geoprobe Field Observations, October 1999-September 2000

Station I.D.	Sample Date	Sample Depth (ft)	Water Level	Refusal TD	Aquifer Thickness	Color	Purge Comments			Fuel Odor (Y/N)	Fuel Compounds	Comments
							Flow	Clarity	Purge Volume			
GP03C-03	11/12/99	17	10	27	17	BROWN	GOOD	FAIR	1L			
	11/12/99	27	10	27	17	TAN	GOOD	FAIR	2.5L			
GP03C-04	11/12/99	17	9	27	18	TAN	GOOD	GOOD	2L			
	11/12/99	27	9	27	18	BROWN	FAIR	FAIR	2.5L			
GP03C-05	11/22/99	20	12	34	22	TAN	GOOD	GOOD	2L			
	11/22/99	34	12	34	22	TAN	GOOD	GOOD	3L			
GP03C-06	11/12/99	20	13	35	22	TAN	POOR	FAIR	1L			dried after 1L
	11/12/99	35	13	35	22	BROWN	POOR	POOR	2L			
GP03C-07	11/12/99	20	11	34	23	BROWN	FAIR	POOR	2L			
	11/12/99	34	11	34	23	TAN	GOOD	GOOD	3L			
GP03D-01	10/22/99	17	14	35	21	NR	NR	NR	NR		y	
	10/22/99	30	14	35	21	NR	NR	NR	NR			
GP03D-02	01/20/00	17	14	32	18	MURKY	GOOD	GOOD	3L		y	
	01/20/00	32	14	32	18	SL. MURKY	GOOD	GOOD	3.5L			
GP03D-03	11/11/99	17	14	32	18	TAN	POOR	GOOD	.5L	y	y	fuel odor
	11/11/99	32	14	32	18	TAN	GOOD	GOOD	5L			
GP03D-04	01/13/00	17	10	32	22	TAN	GOOD	FAIR	3L			
	01/13/00	32	10	32	22	TAN/ORANGE	GOOD	FAIR	6L			
GP03D-05	01/18/00	17	14	38	24	LIGHT	GOOD	GOOD	3L			
	01/18/00	29	14	38	24	DARK BROWN	GOOD	FAIR	3L			
GP03D-06	11/22/99	17	12	31	19	BROWN	POOR	POOR	.5L		y	
	11/22/99	31	12	31	19	TAN	GOOD	GOOD	3L		y	
GP03D-07	11/22/99	17	11	30	19	TAN-CLEAR	GOOD	GOOD	2L		y	
	11/22/99	29	11	30	19	NR	NR	NR	NR		y	
GP03D-08	01/14/00	17	14	34.5	21	BROWN	GOOD	CLEAR	4L			
	01/14/00	32	14	34.5	21	DARK BROWN	POOR	FAIR	4L			
GP03D-09	01/14/00	17	14	34	20	BROWN	FAIR	GOOD	3L			
	01/14/00	32	14	34	20	DARK BROWN	POOR	GOOD	3L			
GP03E-01	10/26/99	17	11	35	24	BROWN	GOOD	FAIR	2L			
	10/26/99	35	11	35	24	BROWN	GOOD	FAIR	3.5L			
GP03E-02	10/26/99	17	10	34	24	BROWN	GOOD	FAIR	2.5L			
	10/26/99	34	10	34	24	TAN	FAIR	FAIR	NR			
GP03E-03	10/26/99	17	11	28.5	18	BROWN	FAIR	FAIR	1L			
	10/26/99	26	11	28.5	18	BROWN	FAIR	POOR	3L			

North Industrial Corridor (NIC) Site
Phase 2 Geoprobe Field Observations, October 1999-September 2000

Station I.D.	Sample Date	Sample Depth (ft)	Water Level	Refusal TD	Aquifer Thickness	Color	Purge Comments			Fuel Odor (Y/N)	Fuel Compounds	Comments
							Flow	Clarity	Purge Volume			
GP03E-04	NS											Access Pending
	NS											Access Pending
GP03E-05	10/26/99	17	10	33.5	24	BROWN	FAIR	FAIR	1L			
	10/26/99	32	10	33.5	24	BROWN	FAIR	POOR	5L			
GP03E-06	10/26/99	17	10	29	19	BROWN	GOOD	FAIR	1L			
	10/26/99	24	10	29	19	NR	NR	NR	NR			
GP03E-07	10/26/99	17	14	26	12	BROWN	FAIR	FAIR	1L			
	10/26/99	25	14	26	12	BROWN	POOR	POOR	NR			
GP03E-08	10/26/99	17	11	33	23	CLEAR	GOOD	GOOD	1.5L			
	10/26/99	32	11	33	23	BROWN	FAIR	FAIR	3.5L			
GP03E-09	10/26/99	17	10	29	19	TAN	FAIR	FAIR	1L			
	10/26/99	29	10	29	19	BROWN	FAIR	FAIR	2L			
GP03E-10	11/23/99	20	13	31	18	TAN w/ ORANGE	GOOD	FAIR	.5L			
	11/23/99	31	13	31	18	TAN w/ ORANGE	GOOD	FAIR	3L			
GP03E-11	11/23/99	17	11	35	24	TAN	GOOD	GOOD	1L			
	11/23/99	35	11	35	24	TAN	GOOD	GOOD	3L			
GP03E-12	NS											Access Pending
	NS											Access Pending
GP03E-13	11/23/99	17	13	35	22	TAN	GOOD	GOOD	2L			
	11/23/99	35	13	35	22	TAN	GOOD	GOOD	3L			
	01/25/00	24	NR	NR	NR	LT. BROWN	GOOD	GOOD	3.5L			
	01/25/00	36	NR	NR	NR	LT. BROWN	GOOD	GOOD	3.5L			
GP03E-14	11/22/99	17	11	29	18	TAN	GOOD	GOOD	2L			
	11/22/99	29	11	29	18	CREAMY-TAN	FAIR	FAIR	3L			
GP03F-01	11/23/99	17	13	25	12	TAN	NR	FAIR	1L			flow dried after 1L instant
	11/23/99	25	13	25	12	BROWN	FAIR	FAIR	3L			
GP03F-02	11/23/99	17	12	35	23	TAN to CLEAR	GOOD	GOOD	1L			
	11/23/99	35	12	35	23	TAN	GOOD	GOOD	3L			
GP03F-03	12/01/99	17	12	32	20	CLOUDY-LT. TAN	GOOD	GOOD	2L		y	
	12/01/99	32	12	32	20	LIGHT-TAN	GOOD	GOOD	4L			
GP03F-04	12/01/99	17	11	30	19	TAN	GOOD	GOOD	2L		y	
	12/01/99	30	11	30	19	TAN-BROWN	FAIR	FAIR	5L			
GP03G-01	11/29/99	17	13	30	17	CLEAR	POOR	GOOD	NR			dried after 1L
	11/29/99	30	13	30	17	TAN	GOOD	GOOD	3L			

North Industrial Corridor (NIC) Site
Phase 2 Geoprobe Field Observations, October 1999-September 2000

Station I.D.	Sample Date	Sample Depth (ft)	Water Level	Refusal TD	Aquifer Thickness	Color	Purge Comments			Fuel Odor (Y/N)	Fuel Compounds	Comments
							Flow	Clarity	Purge Volume			
GP03G-02	12/01/99	17	13	31	18	BROWN	POOR	POOR	NR			dried after .5L
	12/01/99	30	13	31	18	LIGHT BROWN	GOOD	FAIR	3L			
GP03G-03	11/29/99	17	13	33	20	CLEAR	GOOD	GOOD	1.5L			
	11/29/99	33	13	33	20	CLEAR	GOOD	GOOD	4L			
GP03G-04	11/23/99	20	11	31	20	TAN	FAIR	FAIR	2L			
	11/23/99	31	11	31	20	NR	NR	NR	NR			
GP03G-05	11/23/99	17	12	30.5	19	TAN	NR	FAIR	2L			dried after 2L instant
	11/23/99	30	12	30.5	19	BROWN	POOR	POOR	1.5L			
GP03G-06	11/24/99	17	12	32	20	ALMOST CLEAR	GOOD	GOOD	1.5L			
	11/24/99	32	12	32	20	TAN	GOOD	GOOD	2.5L			
GP03G-07	11/24/99	17	11	33	22	TAN	POOR	GOOD	2L			
	11/24/99	32	11	33	22	NR	NR	NR	NR			
GP03G-08	12/01/99	17	11	32	21	TAN	GOOD	FAIR	2L			
	12/01/99	32	11	32	21	TAN	FAIR	FAIR	4L			
GP03G-09	12/01/99	17	11	32	21	TAN	GOOD	GOOD	2L			
	12/01/99	32	11	32	21	TAN	GOOD	FAIR	5L			
GP04B-01	11/03/99	23	15	43.5	28	BROWN	POOR	GOOD	1L			
	11/03/99	41	15	43.5	28	TAN	POOR	POOR	3L			
GP04B-02	11/03/99	20	18	41.5	24	ORANGE-BROWN	POOR	GOOD	1L			
	11/03/99	41	18	41.5	24	ORANGE-BROWN	FAIR	GOOD	3L			
GP04B-03	11/05/99	26	16	41	25	BROWN	GOOD	FAIR	4.25L		y	
	11/05/99	41	16	41	25	BROWN	FAIR	FAIR	4L			
GP04B-04	11/03/99	23	17	43	26	GRAY-BROWN	FAIR	POOR	3L			
	11/03/99	41	17	43	26	BROWN	POOR	POOR	3L			
GP04B-05	11/03/99	26	13	45	32	TAN	POOR	GOOD	.75L			
	11/03/99	44	13	45	32	BROWN	FAIR	POOR	3L			
GP04B-06	11/04/99	26	16	39	23	TAN	GOOD	GOOD	2L			
	11/04/99	37	16	39	23	TAN	GOOD	GOOD	3L			
GP04B-07	11/04/99	23	17	44.25	28	TAN	FAIR	GOOD	1L			
	11/04/99	41	17	44.25	28	TAN	GOOD	GOOD	3L			
GP04B-08	11/03/99	20	16	45	29	TAN	FAIR	GOOD	NR			
	11/03/99	44	16	45	29	GRAY-BROWN	POOR	GOOD	4L			
GP04B-09	11/03/99	26	10	44	34	TAN	GOOD	GOOD	2L			
	11/03/99	44	10	44	34	TAN	FAIR	GOOD	3L			

North Industrial Corridor (NIC) Site
Phase 2 Geoprobe Field Observations, October 1999-September 2000

Station I.D.	Sample Date	Sample Depth (ft)	Water Level	Refusal TD	Aquifer Thickness	Color	Purge Comments			Fuel Odor (Y/N)	Fuel Compounds	Comments
							Flow	Clarity	Purge Volume			
GP04B-10	11/04/99	20	18	42	24	TAN	POOR	GOOD	1L			
	11/04/99	41	18	42	24	TAN	GOOD	FAIR	4L			
GP04B-11	01/17/00	17	11	33	22	TAN	GOOD	GOOD	3L			
	01/17/00	32	11	33	22	TAN	FAIR	GOOD	NR			
GP04B-12	11/04/99	29	15	43	28	BROWN	POOR	POOR	.25L			
	11/04/99	40	15	43	28	TAN	FAIR	FAIR	3L			
GP04B-13	01/17/00	17	12	35	23	LIGHT TAN	GOOD	GOOD	1.5L		y	
	01/17/00	35	12	35	23	LIGHT TAN	GOOD	GOOD	4		y	
GP04B-14	11/04/99	20	14	45	31	CLEAR	GOOD	GOOD	2L			
	11/04/99	44	14	45	31	ORANGE-TAN	GOOD	GOOD	3L			
GP04C-01	11/24/99	17	11	38	27	TAN	POOR	FAIR	1.5L			
	11/24/99	38	11	38	27	YELLOW	GOOD	GOOD	5L	y	y	oil in purged water
GP04C-02	11/24/99	17	12	31	20	TAN	GOOD	GOOD	1L			
	11/24/99	31	12	31	20	TAN	GOOD	FAIR	4L			
GP04C-03	11/24/99	17	8	31	23	TAN	GOOD	FAIR	1L			
	11/24/99	31	8	31	23	NR	NR	NR	NR			
GP04C-04	01/14/00	20	14	31	17	TAN	GOOD	FAIR	2L			
	01/14/00	29	14	31	17	TAN	GOOD	FAIR	3L			
GP04D-01	10/25/99	20	11	33.5	22	TAN	GOOD	FAIR	1L			
	10/25/99	32	11	33.5	22	BROWN	FAIR	POOR	4L			
GP04E-01	10/25/99	17	12	31	19	TAN	GOOD	NR	1L			
	10/25/99	29	12	31	19	BROWN	POOR	NR	NR			
GP04E-02	10/28/99	17	13	40	27	TAN	GOOD	GOOD	1L			
	10/28/99	40	13	40	27	ORANGE-TAN	GOOD	FAIR	4L			
GP04E-03	11/10/99	17	11	38	27	TAN	FAIR	FAIR	2L			
	11/10/99	38	11	38	27	TAN	GOOD	POOR	4L			
GP04E-04	10/27/99	17	12	34	22	TAN	GOOD	GOOD	2L			
	10/27/99	34	12	34	22	BROWN	FAIR	FAIR	3L			
GP04E-05	10/27/99	17	11	38	27	BROWN	GOOD	FAIR	2L			
	10/27/99	38	11	38	27	BROWN	POOR	POOR	3L			
GP04E-06	12/03/99	17	9	44	35	TAN	GOOD	GOOD	2L			
	12/03/99	44	9	44	35	WHITE-CLEAR	V. GOOD	GOOD	7L			
GP04E-07	12/09/99	17	13	30	17	TAN	FAIR	FAIR	1.5L			
	12/09/99	30	13	30	17	TAN	GOOD	GOOD	3L			

North Industrial Corridor (NIC) Site
Phase 2 Geoprobe Field Observations, October 1999-September 2000

Station I.D.	Sample Date	Sample Depth (ft)	Water Level	Refusal TD	Aquifer Thickness	Color	Purge Comments			Fuel Odor (Y/N)	Fuel Compounds	Comments
							Flow	Clarity	Purge Volume			
GP04E-08	12/02/99	17	12	37	25	TAN	GOOD	FAIR	3L			
	12/02/99	37	12	37	25	BROWN	POOR	POOR	3.5L			
GP04F-01	11/29/99	17	15	34	19	CLOUDY-WHITE	FAIR	GOOD	1.5L		y	
	11/29/99	34	15	34	19	CLOUDY-WHITE	GOOD	GOOD	4L			
GP04F-02	11/29/99	17	10	38	28	CLOUDY	GOOD	GOOD	3L			
	11/29/99	38	10	38	28	CLOUDY	GOOD	GOOD	5L			
GP04F-03	12/02/99	17	13	37	24	CLEAR	FAIR	CLEAR	1.5L			
	12/02/99	35	13	37	24	TAN	POOR	GOOD	4L			
GP04G-01	11/10/99	17	11	36	25	TAN	FAIR	FAIR	1.5L			
	11/10/99	35	11	36	25	TAN	FAIR	FAIR	3l			
GP04G-02	11/10/99	17	12	28	16	TAN	FAIR	FAIR	.5L			
	11/10/99	26	12	28	16	NR	NR	NR	NR			
GP04G-03	NS											Access Pending
	NS											Access Pending
GP04G-04	12/16/99	17	14	28	14	LT TAN	GOOD	GOOD	1.5L			
	12/16/99	28	14	28	14	TAN	GOOD	GOOD	2.5L			
GP04G-05	12/02/99	17	9	35	26	BROWN	FAIR	POOR	4L			
	12/02/99	35	9	35	26	TAN	GOOD	GOOD	4L			
GP04G-06	NS											Access Pending
	NS											Access Pending
GP04G-07	NS											Access Pending
	NS											Access Pending
GP04G-08	12/02/99	17	9	36	27	LT TAN	V GOOD	GOOD	2L			
	12/02/99	36	9	36	27	BROWN	POOR	POOR	3L			
GP04H-01	10/25/99	17	12	33	21	L TAN	GOOD	GOOD	1L			
	10/25/99	32	12	33	21	BROWN	POOR	POOR	1L			
GP04H-02	10/28/99	17	13	34	21	TAN	GOOD	GOOD	1L			
	10/28/99	34	13	34	21	BROWN	POOR	POOR	2L			
GP04H-03	12/03/99	17	13	32	19	LT TAN	GOOD	GOOD	1.5L			
	12/03/99	32	13	32	19	TAN	FAIR-	GOOD	4L			
GP04H-04	12/16/99	17	14	32.5	19	LT TAN	GOOD	GOOD	0.5L			
	12/16/99	32	14	32.5	19	TAN	GOOD	GOOD	2.5L			
GP04H-05	12/03/99	17	12	31	19	TAN	GOOD	GOOD	1L			
	12/03/99	31	12	31	19	TAN	FAIR	GOOD	2L			

North Industrial Corridor (NIC) Site
Phase 2 Geoprobe Field Observations, October 1999-September 2000

Station I.D.	Sample Date	Sample Depth (ft)	Water Level	Refusal TD	Aquifer Thickness	Color	Purge Comments			Fuel Odor (Y/N)	Fuel Compounds	Comments
							Flow	Clarity	Purge Volume			
GP04H-06	12/03/99	20	11	36	25	LT TAN	GOOD	GOOD	1L			
	12/07/99	29	11	36	25	TAN	GOOD	FAIR	3L			
GP04H-07	12/03/99	20	13	34	21	TAN	GOOD	GOOD	2L			
	12/03/99	34	13	34	21	WHITE-CLEAR	GOOD	GOOD	4L			
GP04H-08	12/03/99	20	17	29	12	TAN	POOR	GOOD	0.5L			
	12/03/99	29	17	29	12	BROWN	FAIR	FAIR	2L			
GP05A-01	12/13/99	17	13	28	15	NR	GOOD	NR	NR			
	12/13/99	28	13	28	15	BROWN	GOOD	FAIR	4L			
GP05A-02	01/17/00	17	13	31	18	BROWN	FAIR	POOR	3L		y	
	01/17/00	31	13	31	18	BROWN	GOOD	POOR	4L		y	
GP05A-03	01/17/00	17	13	29	16	ORANGE	GOOD	FAIR	1L			
	01/17/00	29	13	29	16	BROWN	FAIR	POOR	3L			
GP05A-04	01/17/00	17	13	30	17	TAN	FAIR	FAIR	2L		y	
	01/17/00	29	13	30	17	NR	NR	NR	NR			
GP05B-01	12/09/99	17	12	36	24	TAN	GOOD	FAIR	2L	y		fuel odor
	12/09/99	35	12	36	24	TAN	GOOD	GOOD	3L			
GP05B-02	11/05/99	17	10	36	27	CLEAR	GOOD	GOOD	1.5L		y	
	11/05/99	35	10	36	27	NR	NR	NR	NR			
GP05B-03	11/05/99	20	10	36	26	TAN	GOOD	FAIR	2L			
	11/05/99	35	10	36	26	CLEAR	GOOD	GOOD	2.5L			
GP05B-04	12/09/99	17	11	35	24	TAN	FAIR	GOOD	2L			
	12/09/99	35	11	35	24	YELLOW	GOOD	GOOD	3L			
GP05B-05	12/09/99	17	13	36.5	24	CLEAR	FAIR	GOOD	1.5L			
	12/09/99	35	13	36.5	24	ORANGE-TAN	GOOD	GOOD	3.5L			
GP05B-06	12/09/99	17	16	36	20	LT TAN	FAIR	GOOD	1L			
	12/09/99	35	16	36	20	LT BROWN	FAIR	FAIR	2L			
GP05B-07	12/09/99	17	12	38	26	BROWN	FAIR	FAIR	1L		y	
	12/09/99	38	12	38	26	TAN	FAIR	GOOD	3L		y	
GP05C-01	11/10/99	20	16	31	15	BROWN	POOR	POOR	2L			
	11/10/99	31	16	31	15	TAN	GOOD	FAIR	3L		y	
GP05C-02	11/10/99	17	10	30	20	BROWN	GOOD	GOOD	2L			
	11/10/99	29	10	30	20	BROWN	POOR	FAIR	3L		y	
GP05C-03	01/25/00	17	13	32	19	TAN	GOOD	GOOD	8L			
	01/25/00	32	13	32	19	TAN-ORANGE	GOOD	GOOD	9L		y	

North Industrial Corridor (NIC) Site
Phase 2 Geoprobe Field Observations, October 1999-September 2000

Station I.D.	Sample Date	Sample Depth (ft)	Water Level	Refusal TD	Aquifer Thickness	Color	Purge Comments			Fuel Odor (Y/N)	Fuel Compounds	Comments
							Flow	Clarity	Purge Volume			
GP05C-04	NS	20	14	36.5	22	NR	NR	NR	NR			
	01/26/00	35	14	36.5	22	TAN	GOOD	GOOD	4L		y	
GP05C-05	01/26/00	20	13	37	24	TAN	GOOD	GOOD	2L			
	01/26/00	35	13	37	24	TAN	FAIR	FAIR	3L		y	
GP05C-06	01/25/00	17	13	39		LT TAN	GOOD	GOOD	3L			
	01/25/00	39	13	39		TAN	GOOD	FAIR	4L		y	
GP05C-07	01/25/00	17	11	31		TAN	FAIR	GOOD	2L			dried after 2L
	01/25/00	29	11	31		TAN	GOOD	GOOD	3L		y	
GP05C-08	01/25/00	17	13	29		TAN	GOOD	FAIR	3L			
	01/25/00	29	13	29		TAN	GOOD	FAIR	6L		y	
GP05D-01	12/16/99	20	12	33.5	22	LT ORANGE	GOOD	GOOD	1.5L			
	12/16/99	32	12	33.5	22	ORANGE	GOOD	GOOD	2.5L			
GP05D-02	12/16/99	20	12	33	21	TAN	GOOD	GOOD	1.5L			
	12/16/99	32	12	33	21	TAN	GOOD	GOOD	3L		y	
GP05D-03	NS											Access Pending
	NS											Access Pending
GP06B-01	10/28/99	17	14	44	30	BROWN	FAIR	FAIR	1L			
	10/28/99	44	14	44	30	TAN	GOOD	GOOD	4L			
GP06B-02	12/08/99	17	10	36	26	CLEAR	GOOD	GOOD	3L	y		fuel odor
	12/08/99	36	10	36	26	TAN	FAIR	GOOD	5L	y		fuel odor
GP06B-03	12/08/99	17	11	35	25	TAN	FAIR	FAIR	2.5L			
	12/08/99	39	11	35	25	TAN	GOOD	FAIR	4L			
GP06B-04	12/08/99	17	12	36	24	LT TAN	GOOD	GOOD	4L			
	12/08/99	35	12	36	24	BROWN-YELLOW	GOOD	GOOD	5L			
GP06B-05	12/08/99	17	11	35	24	TAN	GOOD	GOOD	3L			
	12/08/99	35	11	35	24	ORANGE-TAN	FAIR	LOW	5L			
GP06D-01	12/15/99	17	11	33.5	23	TAN	GOOD	FAIR	2L			
	12/15/99	32	11	33.5	23	TAN	GOOD	FAIR	3L			
GP06D-02	01/18/00	17	12	36	24	TAN	GOOD	FAIR	2L			
	01/18/00	35	12	36	24	TAN	GOOD	GOOD	4L		y	
GP06D-03	01/18/00	17	12	35	23	TAN	FAIR	FAIR	3L			
	01/18/00	35	12	35	23	TAN	GOOD	FAIR	3L		y	
GP06F-01	11/01/99	17	13	35	22	TAN	FAIR	GOOD	1.5L			
	11/01/99	35	13	35	22	TAN	GOOD	GOOD	3L		y	

North Industrial Corridor (NIC) Site
Phase 2 Geoprobe Field Observations, October 1999-September 2000

Station I.D.	Sample Date	Sample Depth (ft)	Water Level	Refusal TD	Aquifer Thickness	Color	Purge Comments			Fuel Odor (Y/N)	Fuel Compounds	Comments
							Flow	Clarity	Purge Volume			
GP06F-02	10/29/99	17	NR	32	NR	BROWN	GOOD	FAIR	2L			
	10/29/99	32	NR	32	NR	TAN	GOOD	GOOD	3L		y	
GP06F-03	11/01/99	17	12	32	20	YELLOW-BROWN	POOR	POOR	0.5L	y	y	oil product
	11/01/99	32	12	32	20	NR	NR	NR	NR	y		some oil and sheen
GP06F-04	01/14/00	20	14	32	18	DARK BROWN	GOOD	POOR	3L			
	01/14/00	32	14	32	18	YELLOW	GOOD	FAIR	3L			
GP06F-05	01/14/00	20	13	31	18	TAN	GOOD	FAIR	2L			
	01/14/00	31	13	31	18	ORANGE-TAN	GOOD	FAIR	3L		y	
GP06F-06	12/09/99	17	15	29	14	NR	NR	NR	1L			
	12/09/99	29	15	29	14	NR	NR	NR	NR		y	
GP06F-07	01/14/00	20	13	30.5	18	BROWN	FAIR	POOR	2L			
	01/14/00	29	13	30.5	18	BROWN	FAIR	POOR	3L			
GP06G-01	12/16/99	17	12	39	27	TAN	GOOD	FAIR	2L			
	12/16/99	38	12	39	27	BROWN	POOR	POOR	2.5L			
GP06H-01	12/07/99	17	9	28	19	TAN	GOOD	FAIR	3L			
	12/07/99	28	9	28	19	TAN	GOOD	FAIR	4L			
GP06H-02	12/08/99	20	13	31	18	TAN	GOOD	GOOD	2L			
	12/08/99	31	13	31	18	BROWN	GOOD	POOR	3L			
GP06H-03	12/08/99	20	11	31	20	TAN	GOOD	FAIR	3L			
	12/08/99	31	11	31	20	NR	NR	NR	NR			
GP06I-01	10/25/99	17	13	41	28	TAN	GOOD	NR	1L			
	10/25/99	41	13	41	28	TAN	FAIR	NR	4.5L			
GP06I-02	10/27/99	23	15	37.5	23	TAN	FAIR	FAIR	2L			
	10/27/99	35	15	37.5	23	ORANGE	FAIR	POOR	2L			
GP06I-03	10/27/99	26	14	34	20	ORANGE	FAIR	FAIR	3L			
	10/27/99	34	14	34	20	ORANGE	FAIR	FAIR	3L			
GP06I-04	12/16/99	20	14	41	27	TAN	GOOD	FAIR	1.5L			
	12/16/99	41	14	41	27	TAN	GOOD	FAIR	2.5L			
GP06K-01	10/25/99	23	17	33	16	TAN	FAIR	NR	3L			
	10/25/99	32	17	33	16	BROWN	NR	NR	NR			
GP08B-01	12/13/99	17	13	29	16	CLEAR	GOOD	GOOD	2L			
	12/13/99	29	13	29	16	BLACK	GOOD	POOR	4L	y	y	bad odor
GP08B-02	12/10/99	20	11	28	17	TAN	FAIR	FAIR	2L	y		bad odor
	12/10/99	28	11	28	17	CLEAR	GOOD	GOOD	4L	y	y	bad odor

North Industrial Corridor (NIC) Site
Phase 2 Geoprobe Field Observations, October 1999-September 2000

Station I.D.	Sample Date	Sample Depth (ft)	Water Level	Refusal TD	Aquifer Thickness	Color	Purge Comments			Fuel Odor (Y/N)	Fuel Compounds	Comments
							Flow	Clarity	Purge Volume			
GP08B-03	12/10/99	20	11	29	18	GREEN-TAN	FAIR	GOOD	2L	y	y	bad odor
	12/10/99	29	11	29	18	GREEN-BLACK	GOOD	POOR	4L		y	
GP08B-04	12/10/99	17	11	30	19	TAN	GOOD	GOOD	3L		y	
	12/10/99	30	11	30	19	TAN	GOOD	FAIR	3L		y	
GP08B-05	12/10/99	17	15	34	19	LT GRAY-BROWN	GOOD	FAIR	0.7L	y	y	fuel odor
	12/10/99	34	15	34	19	LT YELLOW-BRN	GOOD	CLEAR	3L			
GP08B-06	12/10/99	20	14	32	18	TAN	FAIR	FAIR	3L	y		fuel odor
	12/10/99	26	14	32	18	LT GREY-BROWN	FAIR	FAIR	3L		y	
GP08C-01	12/17/99	17	11	29	18	ORANGE TAN	GOOD	GOOD	2L			
	12/17/99	29	11	29	18	ORANGE TAN	GOOD	FAIR	3L			
GP08C-02	12/17/99	17	11	29	18	ORANGE-TAN	GOOD	GOOD	1L			
	12/17/99	29	11	29	18	TAN	GOOD	GOOD	2.5L			
GP08C-03	12/17/99	17	11	29	18	ORANGE-TAN	GOOD	GOOD	1L			
	12/17/99	29	11	29	18	YELLOW-ORANGE	FAIR	FAIR	2.5L			
GP08C-04	12/17/99	17	12	29	17	BROWN	FAIR	FAIR	4L			
	12/17/99	29	12	29	17	TAN	FAIR	FAIR	3L			
GP08C-05	12/17/99	17	12	27	15	BROWN	POOR	POOR	4L			
	12/17/99	27	12	27	15	BROWN	FAIR	FAIR	6L			
GP08C-06	08/29/00	15	11	35	24	Orange/Tan	GOOD	FAIR	3L			
	08/29/00	35	11	35	24	LT TAN	GOOD	FAIR	6L			
GP08C-07	08/30/00	17	12	35	23	TAN	GOOD	LOW	3L			
	08/30/00	35	12	35	23	LT TAN	GOOD	FAIR	6L			
GP08C-08	08/30/00	16	12			TAN	GOOD	LOW	3L			
GP08C-09	08/30/00	16	13	36	23	TAN	GOOD	FAIR	3L			
	08/30/00	36	13	36	23	TAN	GOOD	FAIR	6L			
GP08E-01	12/20/99	17	13	35	22	TAN	GOOD	GOOD	3L			
	12/20/99	35	13	35	22	NR	NR	NR	NR		y	
GP08E-02	12/20/99	17	12	35	23	ORANGE-TAN	GOOD	GOOD	3L			
	12/20/99	35	12	35	23	ORANGE-TAN	GOOD	GOOD	3L		y	
GP08E-03	12/20/99	17	12	33	21	NR	NR	NR	NR			
	12/20/99	33	12	33	21	NR	NR	NR	NR		y	
GP10F-01	03/10/00	26	NR	37.5	NR	NR	GOOD	GOOD	5L	y	y	clear some sheen
	03/10/00	37	NR	37.5	NR	NR	GOOD	GOOD	3L		y	
	03/10/00	18	NR	37.5	NR	NR	GOOD	GOOD	3L	y	y	strong fuel odor and sheen

North Industrial Corridor (NIC) Site
Phase 2 Geoprobe Field Observations, October 1999-September 2000

Station I.D.	Sample Date	Sample Depth (ft)	Water Level	Refusal TD	Aquifer Thickness	Color	Purge Comments			Fuel Odor (Y/N)	Fuel Compounds	Comments
							Flow	Clarity	Purge Volume			
GP10F-02	03/10/00	26	10	35	25	NR	FAIR	FAIR	3L			
	03/10/00	35	10	35	25	NR	GOOD	GOOD	3L			
GP10F-03	03/09/00	26	13	36.5	24	NR	GOOD	GOOD	3L		y	
	03/09/00	36	13	36.5	24	NR	GOOD	GOOD	4L		y	
	03/09/00	17	13	36.5	24	NR	GOOD	GOOD	1L	y	y	some fuel odor
GP10F-04	03/09/00	20	NR	35	NR	NR	POOR	GOOD	1L	y	y	fuel odor
	03/09/00	26	NR	35	NR	NR	GOOD	GOOD	3L	y	y	fuel odor
	03/09/00	35	NR	35	NR	NR	GOOD	GOOD	NR	y	y	fuel odor
GP10F-05	03/09/00	17	14	38	24	NR	GOOD	GOOD	4L	y	y	fuel odor
	03/09/00	35	14	38	24	NR	GOOD	GOOD	4L		y	
	03/09/00	24	14	38	24	NR	GOOD	GOOD	NR		y	
GP10F-06	03/14/00	26	15	38	23	NR	GOOD	GOOD	3L	y	y	slight sheen
	03/14/00	38	15	38	23	NR	GOOD	GOOD	NR		y	
GP10F-07	03/14/00	28	17	36	19	NR	GOOD	GOOD	3L	y	y	slight sheen
	03/14/00	36	17	36	19	NR	GOOD	GOOD	3L	y	y	slight sheen
GP10F-08	03/09/00	17	12	40	28	grey	GOOD	GOOD	3L	y	y	fuel odor, sheen
	03/09/00	34	12	40	28	NR	GOOD	GOOD	4L	y	y	fuel odor
	03/09/00	26	12	40	28	NR	GOOD	GOOD	4L	y	y	fuel odor, sheen
GP10F-09	03/14/00	26	16	39	23	NR	POOR	FAIR	1L	y	y	fuel odor with sheen
	03/14/00	39	16	39	23	NR	POOR	GOOD	3L		y	
GP10G-01	NS											Access Pending
GP10G-02	NS											Access Pending
GP10G-03	NS											Access Pending
GP10G-04	NS											Access Pending
GPHDP-01	09/06/00	16	13			NR	NR	NR	NR			
GPHDP-02	09/06/00	14	13	39	26	TAN	FAIR	FAIR	1.5L			
	09/06/00	39	13	39	26	LT BROWN	GOOD	FAIR	6L			
GPHDP-03	09/06/00	15	13			RED	GOOD	FAIR	2L	N	N	

Appendix D-4
Monitoring Well Development Forms

Date 3/27/01

Well ID NMW-24 Well Nest Position [redacted] E (N,S,E,W) ~~34.5~~ 21.8

Time Start 12:28 Time End 12:51

Amount Pumped 5 (Liters/Gallons)

Final Turbidity _____ (Cloudy, Slightly Cloudy, Mostly Clear, Very Clear)

Well ID NMW-24 Well Nest Position [redacted] W (N,S,E,W) ~~34.0~~ 34.5

Time Start Pumping 12:56 Time End Pumping 1:12

Amount Pumped 5 (Liters/Gallons)

Final Turbidity _____ (Cloudy, Slightly Cloudy, Mostly Clear, Very Clear)

Well ID NMW-18 Well Nest Position West (N,S,E,W)

Time Start 1:40 Time End 2:01

Amount Pumped 5 gal (Liters/Gallons)

Final Turbidity _____ (Cloudy, Slightly Cloudy, Mostly Clear, Very Clear)

Well ID NMW-18 Well Nest Position East (N,S,E,W)

Time Start 2:05 Time End 2:25

Amount Pumped 5 (Liters/Gallons)

Final Turbidity _____ (Cloudy, Slightly Cloudy, Mostly Clear, Very Clear)

Date 3/27/01

Well ID NMW-17 Well Nest Position East (N,S,E,W)

Time Start 2:52 Time End 3:13

Amount Pumped 5 (Liters/Gallons)

Final Turbidity _____ (Cloudy, Slightly Cloudy, Mostly Clear, Very Clear)

Well ID NMW-17 Well Nest Position west (N,S,E,W)

Time Start Pumping 3:16 Time End Pumping 3:39

Amount Pumped 5 (Liters/Gallons)

Final Turbidity _____ (Cloudy, Slightly Cloudy, Mostly Clear, Very Clear)

Well ID NMW-07 Well Nest Position west (N,S,E,W)

Time Start 3:55 Time End 4:17

Amount Pumped 5 (Liters/Gallons)

Final Turbidity _____ (Cloudy, Slightly Cloudy, Mostly Clear, Very Clear)

Well ID NMW-07 Well Nest Position east (N,S,E,W)

Time Start 4:20 Time End 4:47

Amount Pumped 5 (Liters/Gallons)

Final Turbidity _____ (Cloudy, Slightly Cloudy, Mostly Clear, Very Clear)

Date 3/28/01

Well ID WNC-23 Well Nest Position _____(N,S,E,W)

Time Start 8:26 Time End 8:47

Amount Pumped 5 (Liters/Gallons)

Final Turbidity _____(Cloudy, Slightly Cloudy, Mostly Clear, Very Clear)

Well ID ~~SWL-02~~ WNC-9 Well Nest Position east (N,S,E,W)

Time Start Pumping 8:55 Time End Pumping 9:25

Amount Pumped 5 (Liters/Gallons)

Final Turbidity _____(Cloudy, Slightly Cloudy, Mostly Clear, Very Clear)

strong odor + sheen

Well ID ~~SWL-02~~ WNC-9 Well Nest Position west (N,S,E,W)

Time Start 9:29 Time End 9:46

Amount Pumped 5 (Liters/Gallons)

Final Turbidity _____(Cloudy, Slightly Cloudy, Mostly Clear, Very Clear)

if any little odor or sheen observed

Well ID MW-33 Well Nest Position west (N,S,E,W)

Time Start 10:13 Time End 10:37

Amount Pumped 5 (Liters/Gallons)

Final Turbidity _____(Cloudy, Slightly Cloudy, Mostly Clear, Very Clear)

Date 3/28/01

Well ID NMW-33 Well Nest Position East (N,S,E,W)

Time Start 10:37 Time End 10:51

Amount Pumped 5 (Liters/Gallons)

Final Turbidity _____ (Cloudy, Slightly Cloudy, Mostly Clear, Very Clear)

Well ID ~~NMW-34~~ WMC-11 Well Nest Position single (N,S,E,W)

Time Start Pumping 11:14 Time End Pumping 11:36

Amount Pumped 5 (Liters/Gallons)

Final Turbidity _____ (Cloudy, Slightly Cloudy, Mostly Clear, Very Clear)

Well ID NMW-16 Well Nest Position ~~[illegible]~~ East (N,S,E,W)

Time Start 12:40 Time End 1:48

Amount Pumped 5 (Liters/Gallons)

Final Turbidity _____ (Cloudy, Slightly Cloudy, Mostly Clear, Very Clear)

Well ID NMW-16 Well Nest Position West (N,S,E,W)

Time Start ~~12:41~~ 1:50 Time End 2:25

Amount Pumped 5 (Liters/Gallons)

Final Turbidity _____ (Cloudy, Slightly Cloudy, Mostly Clear, Very Clear)

Date 3/28/01

Well ID NMW-15 Well Nest Position West (N,S,E,W)

Time Start 2:38 Time End 3:15

Amount Pumped 5 (Liters/Gallons)

Final Turbidity _____ (Cloudy, Slightly Cloudy, Mostly Clear, Very Clear)

Well ID NMW-15 Well Nest Position _____ (N,S,E,W)

Time Start Pumping 3:18 Time End Pumping 3:50

Amount Pumped 5 (Liters/Gallons)

Final Turbidity _____ (Cloudy, Slightly Cloudy, Mostly Clear, Very Clear)

3/29/01 Well ID NMW-32 Well Nest Position West (N,S,E,W)

Time Start 8:21 Time End 9:02

Amount Pumped 5 (Liters/Gallons)

Final Turbidity _____ (Cloudy, Slightly Cloudy, Mostly Clear, Very Clear)

Well ID NMW-32 Well Nest Position East (N,S,E,W)

Time Start 9:05 Time End 9:27

Amount Pumped 5 (Liters/Gallons)

Final Turbidity _____ (Cloudy, Slightly Cloudy, Mostly Clear, Very Clear)

Date 3/29/01

Well ID NMW-31 Well Nest Position East (N,S,E,W)

Time Start 9:35 Time End 9:57

Amount Pumped 5 (Liters/Gallons)

Final Turbidity _____ (Cloudy, Slightly Cloudy, Mostly Clear, Very Clear)

Well ID NMW-31 Well Nest Position west (N,S,E,W)

Time Start Pumping 9:58 Time End Pumping 10:18

Amount Pumped 5 (Liters/Gallons)

Final Turbidity _____ (Cloudy, Slightly Cloudy, Mostly Clear, Very Clear)

Well ID NMW-35 Well Nest Position South (N,S,E,W)

Time Start 10:24 Time End 10:41

Amount Pumped 5 (Liters/Gallons)

Final Turbidity _____ (Cloudy, Slightly Cloudy, Mostly Clear, Very Clear)

Well ID NMW-35 Well Nest Position north (N,S,E,W)

Time Start 10:43 Time End 11:00

Amount Pumped 5 (Liters/Gallons)

Final Turbidity _____ (Cloudy, Slightly Cloudy, Mostly Clear, Very Clear)

Date 3/29/01

Well ID NMW-23 Well Nest Position east (N,S,E,W)

Time Start 11:16 Time End 11:37

Amount Pumped 5 (Liters/Gallons)

Final Turbidity _____ (Cloudy, Slightly Cloudy, Mostly Clear, Very Clear)

Well ID AMW-23 Well Nest Position west (N,S,E,W)

Time Start Pumping 11:38 Time End Pumping 12:03

Amount Pumped 5 (Liters/Gallons)

Final Turbidity _____ (Cloudy, Slightly Cloudy, Mostly Clear, Very Clear)

Well ID NMW-20 Well Nest Position east (N,S,E,W)

Time Start 12:37 Time End 12:56

Amount Pumped 5 (Liters/Gallons)

Final Turbidity _____ (Cloudy, Slightly Cloudy, Mostly Clear, Very Clear)

Well ID NMW-20 Well Nest Position west (N,S,E,W)

Time Start 12:58 Time End 1:23

Amount Pumped 5 (Liters/Gallons)

Final Turbidity _____ (Cloudy, Slightly Cloudy, Mostly Clear, Very Clear)

Date 3/29/01

Well ID NMW-21 Well Nest Position north (N,S,E,W)

Time Start 1:30 Time End 1:58

Amount Pumped 5 (Liters/Gallons)

Final Turbidity _____ (Cloudy, Slightly Cloudy, Mostly Clear, Very Clear)

Well ID NMW-21 Well Nest Position south (N,S,E,W)

Time Start Pumping 1:59 Time End Pumping 2:17

Amount Pumped 5 (Liters/Gallons)

Final Turbidity _____ (Cloudy, Slightly Cloudy, Mostly Clear, Very Clear)

Well ID NMW-22 Well Nest Position North (N,S,E,W)

Time Start 2:19 Time End 2:39

Amount Pumped 5 (Liters/Gallons)

Final Turbidity _____ (Cloudy, Slightly Cloudy, Mostly Clear, Very Clear)

Well ID NMW-22 Well Nest Position South (N,S,E,W)

Time Start 2:40 Time End 2:59

Amount Pumped 5 (Liters/Gallons)

Final Turbidity _____ (Cloudy, Slightly Cloudy, Mostly Clear, Very Clear)

Date 3/29/01

Well ID AMW-13 Well Nest Position west (N,S,E,W)

Time Start 3:05 Time End 3:27

Amount Pumped 5 (Liters/Gallons)

Final Turbidity _____ (Cloudy, Slightly Cloudy, Mostly Clear, Very Clear)

Well ID AMW-13 Well Nest Position east (N,S,E,W)

Time Start Pumping 3:28 Time End Pumping 3:50

Amount Pumped 5 gal (Liters/Gallons)

Final Turbidity _____ (Cloudy, Slightly Cloudy, Mostly Clear, Very Clear) (Sewage)

Strong odor

Well ID AMW-14 Well Nest Position north (N,S,E,W)

Time Start 3:55 Time End 4:20

Amount Pumped 5 (Liters/Gallons)

Final Turbidity _____ (Cloudy, Slightly Cloudy, Mostly Clear, Very Clear)

Well ID AMW-14 Well Nest Position South (N,S,E,W)

Time Start 4:21 Time End 4:42

Amount Pumped 5 (Liters/Gallons)

Final Turbidity _____ (Cloudy, Slightly Cloudy, Mostly Clear, Very Clear)

Date 3/30/01

Well ID NMW-27 Well Nest Position North (N,S,E,W)

Time Start 8:27 Time End 8:47

Amount Pumped 5 (Liters/Gallons) Sewage odor

Final Turbidity _____ (Cloudy, Slightly Cloudy, Mostly Clear, Very Clear)

Well ID NMW-27 Well Nest Position South (N,S,E,W)

Time Start Pumping 8:48 Time End Pumping 9:11

Amount Pumped 5 (Liters/Gallons)

Final Turbidity _____ (Cloudy, Slightly Cloudy, Mostly Clear, Very Clear)

Well ID NMW-30 Well Nest Position North (N,S,E,W)

Time Start 9:23 Time End 9:42

Amount Pumped 5 (Liters/Gallons)

Final Turbidity _____ (Cloudy, Slightly Cloudy, Mostly Clear, Very Clear)

Well ID NMW-30 Well Nest Position South (N,S,E,W)

Time Start 9:43 Time End 10:01

Amount Pumped 5 (Liters/Gallons)

Final Turbidity _____ (Cloudy, Slightly Cloudy, Mostly Clear, Very Clear)

Date 3/30/01

Well ID NMW-28 Well Nest Position East (N,S,E,W)

Time Start 10:05 Time End 10:24

Amount Pumped 5 (Liters/Gallons)

Final Turbidity _____ (Cloudy, Slightly Cloudy, Mostly Clear, Very Clear)

Well ID NMW-28 Well Nest Position west (N,S,E,W)

Time Start Pumping 10:25 Time End Pumping 10:45

Amount Pumped 5 (Liters/Gallons)

Final Turbidity _____ (Cloudy, Slightly Cloudy, Mostly Clear, Very Clear)

Well ID NMW 25 Well Nest Position north (N,S,E,W)

Time Start 10:54 Time End 11:12

Amount Pumped 5 (Liters/Gallons)

Final Turbidity _____ (Cloudy, Slightly Cloudy, Mostly Clear, Very Clear)

Well ID NMW 25 Well Nest Position south (N,S,E,W)

Time Start 11:13 Time End 11:32

Amount Pumped 5 (Liters/Gallons)

Final Turbidity _____ (Cloudy, Slightly Cloudy, Mostly Clear, Very Clear)

Date 3/30/01

Well ID AMW-26 Well Nest Position East (N,S,E,W)

Time Start 11:37 Time End 11:54

Amount Pumped 5 (Liters/Gallons)

Final Turbidity _____ (Cloudy, Slightly Cloudy, Mostly Clear, Very Clear)

Well ID AMW-26 Well Nest Position West (N,S,E,W)

Time Start Pumping 11:55 Time End Pumping 12:16

Amount Pumped 5 (Liters/Gallons)

Final Turbidity _____ (Cloudy, Slightly Cloudy, Mostly Clear, Very Clear)

Well ID AMW-29 Well Nest Position North (N,S,E,W)

Time Start 12:53 Time End 1:45

Amount Pumped 5 (Liters/Gallons)

Final Turbidity _____ (Cloudy, Slightly Cloudy, Mostly Clear, Very Clear)

Well ID AMW-29 Well Nest Position South (N,S,E,W)

Time Start 1:46 Time End 2:17

Amount Pumped 5 (Liters/Gallons)

Final Turbidity _____ (Cloudy, Slightly Cloudy, Mostly Clear, Very Clear)

Date 3/30/01

Well ID AMW -19 Well Nest Position North (N,S,E,W)

Time Start 2:59 Time End 3:20

Amount Pumped 5 (Liters/Gallons)

Final Turbidity _____ (Cloudy, Slightly Cloudy, Mostly Clear, Very Clear)

Well ID AMW-19 Well Nest Position South (N,S,E,W)

Time Start Pumping 3:21 Time End Pumping 3:40

Amount Pumped 5 (Liters/Gallons)

Final Turbidity _____ (Cloudy, Slightly Cloudy, Mostly Clear, Very Clear)

Well ID _____ Well Nest Position _____ (N,S,E,W)

Time Start _____ Time End _____

Amount Pumped _____ (Liters/Gallons)

Final Turbidity _____ (Cloudy, Slightly Cloudy, Mostly Clear, Very Clear)

Well ID _____ Well Nest Position _____ (N,S,E,W)

Time Start _____ Time End _____

Amount Pumped _____ (Liters/Gallons)

Final Turbidity _____ (Cloudy, Slightly Cloudy, Mostly Clear, Very Clear)

Date 4/2/01

Well ID NMW-41 Well Nest Position North (N,S,E,W)

Time Start 8:26 Time End 8:51

Amount Pumped 5 (Liters/Gallons)

Final Turbidity _____ (Cloudy, Slightly Cloudy, Mostly Clear, Very Clear)

Well ID AMW-41 Well Nest Position South (N,S,E,W)

Time Start Pumping 8:51 Time End Pumping 9:10

Amount Pumped 5 (Liters/Gallons)

Final Turbidity _____ (Cloudy, Slightly Cloudy, Mostly Clear, Very Clear)

Well ID AMW-11 Well Nest Position East (N,S,E,W)

Time Start 9:46 Time End 10:06

Amount Pumped 5 (Liters/Gallons)

Final Turbidity _____ (Cloudy, Slightly Cloudy, Mostly Clear, Very Clear)

Well ID NMW-11 Well Nest Position West (N,S,E,W)

Time Start 10:06 Time End 10:27

Amount Pumped 5 (Liters/Gallons)

Final Turbidity _____ (Cloudy, Slightly Cloudy, Mostly Clear, Very Clear)

Date 4/2/01

Well ID AMW-12 Well Nest Position South (N,S,E,W)

Time Start 10:34 Time End 11:00

Amount Pumped _____ (Liters/Gallons)

Final Turbidity _____ (Cloudy, Slightly Cloudy, Mostly Clear, Very Clear)

Well ID AMW-12 Well Nest Position north (N,S,E,W)

Time Start Pumping 11:00 Time End Pumping 11:18

Amount Pumped 5 (Liters/Gallons)

Final Turbidity _____ (Cloudy, Slightly Cloudy, Mostly Clear, Very Clear)

Well ID AWL-07 Well Nest Position _____ (N,S,E,W)

Time Start 11:24 Time End 11:44

Amount Pumped 5 (Liters/Gallons)

Final Turbidity _____ (Cloudy, Slightly Cloudy, Mostly Clear, Very Clear)

Well ID AWL-07 Well Nest Position _____ (N,S,E,W)

Time Start 11:45 Time End 12:05

Amount Pumped 5 (Liters/Gallons)

Final Turbidity _____ (Cloudy, Slightly Cloudy, Mostly Clear, Very Clear)

Date 4/2/01

Well ID NWL-08 Well Nest Position West (N,S,E,W)

Time Start 12:10 Time End 12:29

Amount Pumped 5 (Liters/Gallons)

Final Turbidity _____ (Cloudy, Slightly Cloudy, Mostly Clear, Very Clear)

Well ID NWL-08 Well Nest Position east (N,S,E,W)

Time Start Pumping 12:29 Time End Pumping 12:50

Amount Pumped 5 (Liters/Gallons)

Final Turbidity _____ (Cloudy, Slightly Cloudy, Mostly Clear, Very Clear)

Well ID NMW-10 Well Nest Position North (N,S,E,W)

Time Start 1:38 Time End 1:57

Amount Pumped 5 (Liters/Gallons)

Final Turbidity _____ (Cloudy, Slightly Cloudy, Mostly Clear, Very Clear)

Well ID NMW-10 Well Nest Position South (N,S,E,W)

Time Start 1:57 Time End 2:25

Amount Pumped 5 (Liters/Gallons)

Final Turbidity _____ (Cloudy, Slightly Cloudy, Mostly Clear, Very Clear)

Date 4/2/01

Well ID NMW-09 Well Nest Position West (N,S,E,W)

Time Start 2:21 Time End 2:41

Amount Pumped 5 (Liters/Gallons)

Final Turbidity _____ (Cloudy, Slightly Cloudy, Mostly Clear, Very Clear)

Well ID NMW-09 Well Nest Position East (N,S,E,W)

Time Start Pumping 2:41 Time End Pumping 2:58

Amount Pumped 5 (Liters/Gallons)

Final Turbidity _____ (Cloudy, Slightly Cloudy, Mostly Clear, Very Clear)

Well ID NMW-08 Well Nest Position East (N,S,E,W)

Time Start 3:02 Time End 3:20

Amount Pumped 5 (Liters/Gallons)

Final Turbidity _____ (Cloudy, Slightly Cloudy, Mostly Clear, Very Clear)

Well ID NMW-08 Well Nest Position West (N,S,E,W)

Time Start 3:20 Time End 3:41

Amount Pumped 5 (Liters/Gallons)

Final Turbidity _____ (Cloudy, Slightly Cloudy, Mostly Clear, Very Clear)

Date 4/2/01

Well ID MW-39 Well Nest Position West (N,S,E,W)

Time Start 3:46 Time End 4:03

Amount Pumped 5 (Liters/Gallons)

Final Turbidity _____(Cloudy, Slightly Cloudy, Mostly Clear, Very Clear)

Well ID MW-39 Well Nest Position East (N,S,E,W)

Time Start Pumping 4:03 Time End Pumping 4:28

Amount Pumped 5 (Liters/Gallons)

Final Turbidity _____(Cloudy, Slightly Cloudy, Mostly Clear, Very Clear)

Well ID _____ Well Nest Position _____(N,S,E,W)

Time Start _____ Time End_____

Amount Pumped _____ (Liters/Gallons)

Final Turbidity _____(Cloudy, Slightly Cloudy, Mostly Clear, Very Clear)

Well ID _____ Well Nest Position _____(N,S,E,W)

Time Start _____ Time End_____

Amount Pumped _____ (Liters/Gallons)

Final Turbidity _____(Cloudy, Slightly Cloudy, Mostly Clear, Very Clear)

Date 4/3/01

Well ID NWL-04 Well Nest Position Single (N,S,E,W)

Time Start 8:32 Time End 8:52

Amount Pumped 5 (Liters/Gallons)

Final Turbidity _____ (Cloudy, Slightly Cloudy, Mostly Clear, Very Clear)

Well ID NWL-05 Well Nest Position Single (N,S,E,W)

Time Start Pumping 8:55 Time End Pumping 9:12

Amount Pumped 5 (Liters/Gallons)

Final Turbidity _____ (Cloudy, Slightly Cloudy, Mostly Clear, Very Clear)

Well ID MWL-09 Well Nest Position West (N,S,E,W)

Time Start 9:15 Time End 9:33

Amount Pumped 5 (Liters/Gallons)

Final Turbidity _____ (Cloudy, Slightly Cloudy, Mostly Clear, Very Clear)

Well ID NWL-09 Well Nest Position East (N,S,E,W)

Time Start 9:33 Time End 10:00

Amount Pumped 5 (Liters/Gallons)

Final Turbidity _____ (Cloudy, Slightly Cloudy, Mostly Clear, Very Clear)

Date 4/30/

Well ID AWL-03 Well Nest Position Single (N,S,E,W)

Time Start 10:05 Time End 10:26

Amount Pumped 5 (Liters/Gallons)

Final Turbidity _____ (Cloudy, Slightly Cloudy, Mostly Clear, Very Clear)

Well ID AWL-02 Well Nest Position West (N,S,E,W)

Time Start Pumping 10:29 Time End Pumping 10:49

Amount Pumped 5 (Liters/Gallons)

Final Turbidity _____ (Cloudy, Slightly Cloudy, Mostly Clear, Very Clear)

Well ID AWL-02 Well Nest Position east (N,S,E,W)

Time Start 10:49 Time End 11:25

Amount Pumped 5 (Liters/Gallons)

Final Turbidity _____ (Cloudy, Slightly Cloudy, Mostly Clear, Very Clear)

Well ID AMW-06 Well Nest Position north (N,S,E,W)

Time Start 11:16 Time End 11:32

Amount Pumped 5 (Liters/Gallons)

Final Turbidity _____ (Cloudy, Slightly Cloudy, Mostly Clear, Very Clear)

Date 4/3/01

Well ID NMW-06 Well Nest Position South (N,S,E,W)

Time Start 11:35 Time End 11:59

Amount Pumped 5 (Liters/Gallons)

Final Turbidity _____ (Cloudy, Slightly Cloudy, Mostly Clear, Very Clear)

Well ID NWL-01 Well Nest Position North (N,S,E,W)

Time Start Pumping 12:06 Time End Pumping 12:48

Amount Pumped 5 (Liters/Gallons)

Final Turbidity _____ (Cloudy, Slightly Cloudy, Mostly Clear, Very Clear)

Well ID NWL-01 Well Nest Position South (N,S,E,W)

Time Start 12:48 Time End 1:10

Amount Pumped 5 (Liters/Gallons)

Final Turbidity _____ (Cloudy, Slightly Cloudy, Mostly Clear, Very Clear)

Well ID NMW-40 Well Nest Position West (N,S,E,W)

Time Start 1:50 Time End 2:10

Amount Pumped 5 (Liters/Gallons)

Final Turbidity _____ (Cloudy, Slightly Cloudy, Mostly Clear, Very Clear)

Date 4/3/01

Well ID NMW-40 Well Nest Position east (N,S,E,W)

Time Start 2:10 Time End 2:27

Amount Pumped 5 (Liters/Gallons)

Final Turbidity _____ (Cloudy, Slightly Cloudy, Mostly Clear, Very Clear)

Well ID NMW-01 Well Nest Position South (N,S,E,W)

Time Start Pumping 2:35 Time End Pumping 2:57

Amount Pumped 5 (Liters/Gallons)

Final Turbidity _____ (Cloudy, Slightly Cloudy, Mostly Clear, Very Clear)

Well ID NMW-01 Well Nest Position _____ (N,S,E,W)

Time Start 2:57 Time End 3:20

Amount Pumped 5 (Liters/Gallons)

Final Turbidity _____ (Cloudy, Slightly Cloudy, Mostly Clear, Very Clear)

Well ID NMW-05 Well Nest Position West (N,S,E,W)

Time Start 3:30 Time End 3:47

Amount Pumped 5 (Liters/Gallons)

Final Turbidity _____ (Cloudy, Slightly Cloudy, Mostly Clear, Very Clear)

Date 4/3/01

Well ID NMW-05 Well Nest Position east (N,S,E,W)

Time Start 3:47 Time End 4:15

Amount Pumped 5 (Liters/Gallons)

Final Turbidity _____(Cloudy, Slightly Cloudy, Mostly Clear, Very Clear)

Well ID _____ Well Nest Position _____(N,S,E,W)

Time Start Pumping_____ Time End Pumping_____

Amount Pumped _____ (Liters/Gallons)

Final Turbidity _____(Cloudy, Slightly Cloudy, Mostly Clear, Very Clear)

Well ID _____ Well Nest Position _____(N,S,E,W)

Time Start _____ Time End_____

Amount Pumped _____ (Liters/Gallons)

Final Turbidity _____(Cloudy, Slightly Cloudy, Mostly Clear, Very Clear)

Well ID _____ Well Nest Position _____(N,S,E,W)

Time Start _____ Time End_____

Amount Pumped _____ (Liters/Gallons)

Final Turbidity _____(Cloudy, Slightly Cloudy, Mostly Clear, Very Clear)

Date 4/4/01

Well ID NMW-03 Well Nest Position North (N,S,E,W)

Time Start 8:29 Time End 8:49

Amount Pumped 5 (Liters/Gallons)

Final Turbidity _____ (Cloudy, Slightly Cloudy, Mostly Clear, Very Clear)

Well ID NMW-03 Well Nest Position South (N,S,E,W)

Time Start Pumping 8:49 Time End Pumping 9:10

Amount Pumped 5 (Liters/Gallons)

Final Turbidity _____ (Cloudy, Slightly Cloudy, Mostly Clear, Very Clear)

Well ID NMW-47 Well Nest Position North (N,S,E,W)

Time Start 9:45 Time End 10:03

Amount Pumped 5 (Liters/Gallons)

Final Turbidity _____ (Cloudy, Slightly Cloudy, Mostly Clear, Very Clear)

Well ID NMW-47 Well Nest Position South (N,S,E,W)

Time Start 10:03 Time End 10:24

Amount Pumped 5 (Liters/Gallons)

Final Turbidity _____ (Cloudy, Slightly Cloudy, Mostly Clear, Very Clear)

Date 4/4/01

Well ID AMW -04 Well Nest Position west (N,S,E,W)

Time Start 10:30 Time End 10:59

Amount Pumped 7 (Liters/Gallons)

Final Turbidity _____ (Cloudy, Slightly Cloudy, Mostly Clear, Very Clear)

Well ID AMW -04 Well Nest Position east (N,S,E,W)

Time Start Pumping 10:59 Time End Pumping 11:19

Amount Pumped 5 (Liters/Gallons)

Final Turbidity _____ (Cloudy, Slightly Cloudy, Mostly Clear, Very Clear)

Well ID AMW -02 Well Nest Position South (N,S,E,W)

Time Start 11:22 Time End 11:40

Amount Pumped 5 (Liters/Gallons)

Final Turbidity _____ (Cloudy, Slightly Cloudy, Mostly Clear, Very Clear)

Well ID AMW-02 Well Nest Position north (N,S,E,W)

Time Start 11:41 Time End 11:55

Amount Pumped 5 (Liters/Gallons)

Final Turbidity _____ (Cloudy, Slightly Cloudy, Mostly Clear, Very Clear)

Date 2-4/01

Well ID AMW-34 Well Nest Position East (N,S,E,W)

Time Start 1:45 Time End 1:25

Amount Pumped 5 (Liters/Gallons)

Final Turbidity _____(Cloudy, Slightly Cloudy, Mostly Clear, Very Clear)

Well ID AMW-34 Well Nest Position East (N,S,E,W)

Time Start Pumping 1:45 Time End Pumping 1:25

Amount Pumped 5 (Liters/Gallons)

Final Turbidity _____(Cloudy, Slightly Cloudy, Mostly Clear, Very Clear)

Well ID [illegible] Well Nest Position [illegible] (N,S,E,W)

Time Start 2:00 Time End 2:21

Amount Pumped [illegible] (Liters/Gallons)

Final Turbidity _____(Cloudy, Slightly Cloudy, Mostly Clear, Very Clear)

Well ID _____ Well Nest Position _____(N,S,E,W)

Time Start _____ Time End _____

Amount Pumped _____ (Liters/Gallons)

Final Turbidity _____(Cloudy, Slightly Cloudy, Mostly Clear, Very Clear)

Date 7/5

Well ID _____ Well Nest Position _____(N,S,E,W)

Time Start _____ Time End _____

Amount Pumped _____5_____ (Liters/Gallons)

Final Turbidity _____(Cloudy, Slightly Cloudy, Mostly Clear, Very Clear)

Well ID _____ Well Nest Position _____(N,S,E,W)

Time Start Pumping _____ Time End Pumping _____

Amount Pumped _____ (Liters/Gallons)

Final Turbidity _____(Cloudy, Slightly Cloudy, Mostly Clear, Very Clear)

Well ID _____ Well Nest Position _____(N,S,E,W)

Time Start _____ Time End _____

Amount Pumped _____ (Liters/Gallons)

Final Turbidity _____(Cloudy, Slightly Cloudy, Mostly Clear, Very Clear)

Well ID _____ Well Nest Position _____(N,S,E,W)

Time Start _____ Time End _____

Amount Pumped _____ (Liters/Gallons)

Final Turbidity _____(Cloudy, Slightly Cloudy, Mostly Clear, Very Clear)

Date _____

Well ID _____ Well Nest Position _____(N,S,E,W)

Time Start _____ Time End_____

Amount Pumped _____ (Liters/Gallons)

Final Turbidity _____(Cloudy, Slightly Cloudy, Mostly Clear, Very Clear)

Well ID _____ Well Nest Position _____(N,S,E,W)

Time Start Pumping_____ Time End Pumping_____

Amount Pumped _____ (Liters/Gallons)

Final Turbidity _____(Cloudy, Slightly Cloudy, Mostly Clear, Very Clear)

Well ID _____ Well Nest Position _____(N,S,E,W)

Time Start _____ Time End_____

Amount Pumped _____ (Liters/Gallons)

Final Turbidity _____(Cloudy, Slightly Cloudy, Mostly Clear, Very Clear)

Well ID _____ Well Nest Position _____(N,S,E,W)

Time Start _____ Time End_____

Amount Pumped _____ (Liters/Gallons)

Final Turbidity _____(Cloudy, Slightly Cloudy, Mostly Clear, Very Clear)

Date 7/25/01

Well ID NMW-42S Well Nest Position _____(N,S,E,W)

Time Start 7:01 Time End 7:08

Amount Pumped [redacted] 2 (Liters/Gallons)

Final Turbidity _____(Cloudy, Slightly Cloudy, Mostly Clear, Very Clear)

Well ID NMW-43D Well Nest Position _____(N,S,E,W)

Time Start Pumping 7:58 Time End Pumping 8:03

Amount Pumped 2.5 (Liters/Gallons)

Final Turbidity 112 NTU (Cloudy, Slightly Cloudy, Mostly Clear, Very Clear)

Well ID WND-30D Well Nest Position SW (N,S,E,W)

Time Start 9:25 Time End 9:33

Amount Pumped 2.25 (Liters/Gallons)

Final Turbidity 137 NTU (Cloudy, Slightly Cloudy, Mostly Clear, Very Clear)

Well ID NMW-46D Well Nest Position SE (N,S,E,W)

Time Start 11:06 Time End 11:13

Amount Pumped 2.5 (Liters/Gallons)

Final Turbidity 135 NTU (Cloudy, Slightly Cloudy, Mostly Clear, Very Clear)

Date 7/26/01

Well ID NMW-42D Well Nest Position _____(N,S,E,W)

Time Start 6:55 Time End 7:02

Amount Pumped 2 (Liters/Gallons)

Final Turbidity 78.2 NTU (Cloudy, Slightly Cloudy, Mostly Clear, Very Clear)

Well ID NMW-44D Well Nest Position _____(N,S,E,W)

Time Start Pumping 8:31 Time End Pumping 8:42

Amount Pumped 3 (Liters/Gallons)

Final Turbidity 66.8 NTU (Cloudy, Slightly Cloudy, Mostly Clear, Very Clear)

Well ID NMW-45D Well Nest Position _____(N,S,E,W)

Time Start 11:17 Time End 11:24

Amount Pumped 2 (Liters/Gallons)

Final Turbidity 191 NTU (Cloudy, Slightly Cloudy, Mostly Clear, Very Clear)

Well ID _____ Well Nest Position _____(N,S,E,W)

Time Start _____ Time End _____

Amount Pumped _____ (Liters/Gallons)

Final Turbidity _____(Cloudy, Slightly Cloudy, Mostly Clear, Very Clear)

Date 7/27/01

Well ID NMW-48S Well Nest Position _____(N,S,E,W)

Time Start 7:48 Time End 7:54

Amount Pumped 2.75 (Liters/Gallons)

Final Turbidity 455 NTU (Cloudy, Slightly Cloudy, Mostly Clear, Very Clear)

Well ID NMW-48D Well Nest Position _____(N,S,E,W)

Time Start Pumping 8:12 Time End Pumping 8:23

Amount Pumped 3 (Liters/Gallons)

Final Turbidity 92 NTU (Cloudy, Slightly Cloudy, Mostly Clear, Very Clear)

Well ID NMW-38D Well Nest Position _____(N,S,E,W)

Time Start 9:08 Time End 9:16

Amount Pumped 2.25 (Liters/Gallons)

Final Turbidity 43 NTU (Cloudy, Slightly Cloudy, Mostly Clear, Very Clear)

Well ID NMW-36D Well Nest Position _____(N,S,E,W)

Time Start 9:51 Time End 10:00

Amount Pumped 1.75 (Liters/Gallons)

Final Turbidity 390 NTU (Cloudy, Slightly Cloudy, Mostly Clear, Very Clear)

Date 7/27/01

Well ID NMW-37D Well Nest Position _____(N,S,E,W)

Time Start 10:56 Time End 11:05

Amount Pumped 1.5 (Liters/Gallons)

Final Turbidity 132 NTU (Cloudy, Slightly Cloudy, Mostly Clear, Very Clear)

Well ID WNC-31D Well Nest Position _____(N,S,E,W)

Time Start Pumping 11:24 Time End Pumping 11:33

Amount Pumped 1.75 (Liters/Gallons)

Final Turbidity 862 NTU (Cloudy, Slightly Cloudy, Mostly Clear, Very Clear)

Well ID WNC-32D Well Nest Position _____(N,S,E,W)

Time Start 11:59 Time End 12:11

Amount Pumped 2 (Liters/Gallons)

Final Turbidity 173 NTU (Cloudy, Slightly Cloudy, Mostly Clear, Very Clear)

Well ID _____ Well Nest Position _____(N,S,E,W)

Time Start _____ Time End _____

Amount Pumped _____ (Liters/Gallons)

Final Turbidity _____(Cloudy, Slightly Cloudy, Mostly Clear, Very Clear)

Date _____

Well ID _____ Well Nest Position _____(N,S,E,W)

Time Start _____ Time End_____

Amount Pumped _____ (Liters/Gallons)

Final Turbidity _____(Cloudy, Slightly Cloudy, Mostly Clear, Very Clear)

Well ID _____ Well Nest Position _____(N,S,E,W)

Time Start Pumping_____ Time End Pumping_____

Amount Pumped _____ (Liters/Gallons)

Final Turbidity _____(Cloudy, Slightly Cloudy, Mostly Clear, Very Clear)

Well ID _____ Well Nest Position _____(N,S,E,W)

Time Start _____ Time End_____

Amount Pumped _____ (Liters/Gallons)

Final Turbidity _____(Cloudy, Slightly Cloudy, Mostly Clear, Very Clear)

Well ID _____ Well Nest Position _____(N,S,E,W)

Time Start _____ Time End_____

Amount Pumped _____ (Liters/Gallons)

Final Turbidity _____(Cloudy, Slightly Cloudy, Mostly Clear, Very Clear)

Appendix D-5
Monitoring Well Registration Forms

WELL RECORD Form WWC-5 KSA 82a-1212

LOCATION OF WATER WELL:	Fraction	Section Number	Township Number	Range Number
Sedgwick	SE ¼ SE ¼ SE ¼	28	T 26 (S)	R 1 (E) (W)

County and direction from nearest town or city street address of well if located within city? Wichita, Ks

600' North of 37th and 5' W. of Bridge Port Ct 1MW - 15

WATER WELL OWNER: City of Wichita

RR#, St. Address, Box # : 1900 E. 9th STREET

City, State, ZIP Code : Wichita, Ks 67214

Board of Agriculture, Division of Water Resources Application Number:

DEPTH OF COMPLETED WELL 27.8 ft. ELEVATION:

Depth(s) Groundwater Encountered 1. 20.7 ft. 2. ft. 3.

WELL'S STATIC WATER LEVEL NA ft. below land surface measured on mo/day/yr

Pump test data: Well water was ft. after hours pumping gpm

Est. Yield NA gpm: Well water was ft. after hours pumping gpm

Bore Hole Diameter 2 1/8 in. to 28 ft., and in. to

WELL WATER TO BE USED AS: 1 Domestic 2 Irrigation 3 Feedlot 4 Industrial 5 Public water supply 6 Oil field water supply 7 Lawn and garden only 8 Air conditioning 9 Dewatering (10) Monitoring well 11 Injection well 12 Other (Specify below)

Was a chemical/bacteriological sample submitted to Department? Yes ..... No X ; If yes, mo/day/yr sample was submitted

Water Well Disinfected? Yes

LOCATE WELL'S LOCATION WITH X IN SECTION BOX:

N — NW | NE — SW | SE — W E S

TYPE OF BLANK CASING USED: 1 Steel 2 PVC 3 RMP (SR) 4 ABS 5 Wrought iron 6 Asbestos-Cement 7 Fiberglass 8 Concrete tile 9 Other (specify below)

CASING JOINTS: Glued Clamped Welded Threaded X

Casing diameter 3/4 in. to 15.3 ft., Dia in. to ft., Dia in. to

Height above land surface Flush in., weight lbs./ft. Wall thickness or gauge No. SCH 80

TYPE OF SCREEN OR PERFORATION MATERIAL: 1 Steel 2 Brass 3 Stainless steel 4 Galvanized steel 5 Fiberglass 6 Concrete tile (7) PVC 8 RMP (SR) 9 ABS 10 Asbestos-cement 11 Other (specify) 12 None used (open hole)

SCREEN OR PERFORATION OPENINGS ARE: 1 Continuous slot 2 Louvered shutter (3) Mill slot 4 Key punched 5 Gauzed wrapped 6 Wire wrapped 7 Torch cut 8 Saw cut 9 Drilled holes 10 Other (specify)

SCREEN-PERFORATED INTERVALS: From 15.3 ft. to 27.5 ft., From ft. to
From ft. to ft., From ft. to

GRAVEL PACK INTERVALS: From 13.5 ft. to 27.8 ft., From ft. to
From ft. to ft., From ft. to

GROUT MATERIAL: 1 Neat cement 2 Cement grout (3) Bentonite 4 Other

Intervals: From 0 ft. to 13.5 ft., From ft. to ft., From ft. to

What is the nearest source of possible contamination:
1 Septic tank 2 Sewer lines 3 Watertight sewer lines 4 Lateral lines 5 Cess pool 6 Seepage pit 7 Pit privy 8 Sewage lagoon 9 Feedyard 10 Livestock pens 11 Fuel storage 12 Fertilizer storage 13 Insecticide storage 14 Abandoned water well 15 Oil well/Gas well 16 Other (specify below)

How many feet?

FROM	TO	LITHOLOGIC LOG	FROM	TO	PLUGGING INTERVALS
	5	Clayey Sand			
	22	Clay			
	28	Sand			

CONTRACTOR'S OR LANDOWNER'S CERTIFICATION: This water well was (1) constructed, (2) reconstructed, or (3) plugged under my jurisdiction and was completed on (mo/day/year) 1-22-01 and this record is true to the best of my knowledge and belief. Kansas Contractor's License No. 604 This Water Well Record was completed on (mo/day/yr) 3-01-01

under the business name of Environmental Priority Service, Inc by (signature)

INSTRUCTIONS: Use typewriter or ball point pen. PLEASE PRESS FIRMLY and PRINT clearly. Please fill in blanks, underline or circle the correct answers. Send top three copies to Kansas Department of Health and Environment, Bureau of Water, Topeka, Kansas 66620-0001. Telephone: 913-296-5545. Send one to WATER WELL OWNER and retain one for your records.

Form WWC-5 KSA 82a-1212

LOCATION OF WATER WELL:	Fraction	Section Number	Township Number	Range Number
County: Sedgwick	SE ¼ SE ¼ SE ¼	28	T 26 (S)	R 1 (E) W

Distance and direction from nearest town or city street address of well if located within city?
600' N of 37th STREET and 5' W. of Bridgeport Ct, Wichita, Ks MMW-01 D

WATER WELL OWNER: City of Wichita
RR#, St. Address, Box # : 1900 E. 9th STREET
City, State, ZIP Code : Wichita, Ks 67214

Board of Agriculture, Division of Water Resources
Application Number:

LOCATE WELL'S LOCATION WITH A "X" IN SECTION BOX:

N
NW | NE
W | E
SW | SE X
S

4 DEPTH OF COMPLETED WELL 44.9 ft. ELEVATION:
Depth(s) Groundwater Encountered 1. 20.7 ft. 2. ft. 3. ft.
WELL'S STATIC WATER LEVEL NA ft. below land surface measured on mo/day/yr
Pump test data: Well water was ft. after hours pumping gpm
Est. Yield NA gpm: Well water was ft. after hours pumping gpm
Bore Hole Diameter 2 1/8 in. to 45.5 ft., and in. to ft.
WELL WATER TO BE USED AS: 5 Public water supply 8 Air conditioning 11 Injection well
1 Domestic 3 Feedlot 6 Oil field water supply 9 Dewatering 12 Other (Specify below)
2 Irrigation 4 Industrial 7 Lawn and garden only (10) Monitoring well
Was a chemical/bacteriological sample submitted to Department? Yes No X; If yes, mo/day/yr sample was submitted
Water Well Disinfected? Yes No X

TYPE OF BLANK CASING USED: 5 Wrought iron 8 Concrete tile CASING JOINTS: Glued Clamped
1 Steel 3 RMP (SR) 6 Asbestos-Cement 9 Other (specify below) Welded
(2) PVC 4 ABS 7 Fiberglass Threaded X
Blank casing diameter 3/4 in. 34.9 ft., Dia in. to ft., Dia in. to ft.
Casing height above land surface Flush in., weight lbs./ft. Wall thickness or gauge No. SCH 80

TYPE OF SCREEN OR PERFORATION MATERIAL: (7) PVC 10 Asbestos-cement
1 Steel 3 Stainless steel 5 Fiberglass 8 RMP (SR) 11 Other (specify)
2 Brass 4 Galvanized steel 6 Concrete tile 9 ABS 12 None used (open hole)

SCREEN OR PERFORATION OPENINGS ARE: 5 Gauzed wrapped 8 Saw cut 11 None (open hole)
1 Continuous slot (3) Mill slot 6 Wire wrapped 9 Drilled holes
2 Louvered shutter 4 Key punched 7 Torch cut 10 Other (specify)

SCREEN-PERFORATED INTERVALS: From 34.9 ft. to 44.7 ft., From ft. to
From ft. to ft., From ft. to
GRAVEL PACK INTERVALS: From 32.5 ft. to 44.9 ft., From ft. to
From ft. to ft., From ft. to

GROUT MATERIAL: 1 Neat cement 2 Cement grout (3) Bentonite 4 Other
Grout Intervals: From 0 ft. to 32.5 ft., From ft. to ft., From ft. to ft.

What is the nearest source of possible contamination: 10 Livestock pens 14 Abandoned water well
1 Septic tank 4 Lateral lines 7 Pit privy 11 Fuel storage 15 Oil well/Gas well
2 Sewer lines 5 Cess pool 8 Sewage lagoon 12 Fertilizer storage 16 Other (specify below)
3 Watertight sewer lines 6 Seepage pit 9 Feedyard 13 Insecticide storage
Direction from well? How many feet?

FROM	TO	LITHOLOGIC LOG	FROM	TO	PLUGGING INTERVALS
0	5	Clayey SAND			
5	22	Clay			
22	45	SAND			

CONTRACTOR'S OR LANDOWNER'S CERTIFICATION: This water well was (1) constructed, (2) reconstructed, or (3) plugged under my jurisdiction and was completed on (mo/day/year) 1-22-01 and this record is true to the best of my knowledge and belief. Kansas Water Well Contractor's License No. 604 This Water Well Record was completed on (mo/day/yr) 3-9-01
under the business name of Environmental Priority Service, Inc by (signature)

INSTRUCTIONS: Use typewriter or ball point pen. PLEASE PRESS FIRMLY and PRINT clearly. Please fill in blanks, underline or circle the correct answers. Send top three copies to Kansas Department of Health and Environment, Bureau of Water, Topeka, Kansas 66620-0001, Telephone: 913-296-5545. Send one to WATER WELL OWNER and retain one for your records.

OFFICE USE ONLY

WATER WELL RECORD Form WWC-5 KSA 82a-1212

LOCATION OF WATER WELL:	Fraction	Section Number	Township Number	Range Number
County: Sedgwick	SE ¼ NE ¼ NE ¼	5	T 27 (S)	R 1 (E) W

Distance and direction from nearest town or city street address of well if located within city?
10' N of 27th Street North and 10 east of Market, Wichita, Ks NMW-025

WATER WELL OWNER: City of Wichita
RR#, St. Address, Box # : 1900 E. 9th STREET
City, State, ZIP Code : Wichita, Ks 67214

Board of Agriculture, Division of Water Resources
Application Number:

LOCATE WELL'S LOCATION WITH AN "X" IN SECTION BOX:

N — NW — NE (X) — W — E — SW — SE — S

4 DEPTH OF COMPLETED WELL 20.9 ft. ELEVATION:
Depth(s) Groundwater Encountered 1. 14.2 ft. 2. ft. 3. ft.
WELL'S STATIC WATER LEVEL N.A. ft. below land surface measured on mo/day/yr
Pump test data: Well water was ft. after hours pumping gpm
Est. Yield N.A. gpm: Well water was ft. after hours pumping gpm
Bore Hole Diameter 2.18 in. to 21 ft., and in. to ft.
WELL WATER TO BE USED AS: 5 Public water supply 8 Air conditioning 11 Injection well
1 Domestic 3 Feedlot 6 Oil field water supply 9 Dewatering 12 Other (Specify below)
2 Irrigation 4 Industrial 7 Lawn and garden only (10) Monitoring well
Was a chemical/bacteriological sample submitted to Department? Yes ..... No X ; If yes, mo/day/yr sample was submitted
Water Well Disinfected? Yes No X

TYPE OF BLANK CASING USED: 5 Wrought iron 8 Concrete tile CASING JOINTS: Glued Clamped
1 Steel 3 RMP (SR) 6 Asbestos-Cement 9 Other (specify below) Welded
(2) PVC 4 ABS 7 Fiberglass Threaded X
Blank casing diameter 3/4 in. to 10.8 ft., Dia in. to ft., Dia in. to
Casing height above land surface Flush in., weight lbs./ft. Wall thickness or gauge No. SCH 80

TYPE OF SCREEN OR PERFORATION MATERIAL: (7) PVC 10 Asbestos-cement
1 Steel 3 Stainless steel 5 Fiberglass 8 RMP (SR) 11 Other (specify)
2 Brass 4 Galvanized steel 6 Concrete tile 9 ABS 12 None used (open hole)

SCREEN OR PERFORATION OPENINGS ARE: 5 Gauzed wrapped 8 Saw cut 11 None (open hole)
1 Continuous slot (3) Mill slot 6 Wire wrapped 9 Drilled holes
2 Louvered shutter 4 Key punched 7 Torch cut 10 Other (specify)

SCREEN-PERFORATED INTERVALS: From 10.8 ft. to 20.6 ft., From ft. to
From ft. to ft., From ft. to
GRAVEL PACK INTERVALS: From 9 ft. to 21.9 ft., From ft. to
From ft. to ft., From ft. to

GROUT MATERIAL: 1 Neat cement 2 Cement grout (3) Bentonite 4 Other
Grout Intervals: From 0 ft. to 9 ft., From ft. to ft., From ft. to

What is the nearest source of possible contamination: 10 Livestock pens 14 Abandoned water well
1 Septic tank 4 Lateral lines 7 Pit privy 11 Fuel storage 15 Oil well/Gas well
2 Sewer lines 5 Cess pool 8 Sewage lagoon 12 Fertilizer storage 16 Other (specify below)
3 Watertight sewer lines 6 Seepage pit 9 Feedyard 13 Insecticide storage
Direction from well? How many feet?

FROM	TO	LITHOLOGIC LOG	FROM	TO	PLUGGING INTERVALS
0	5	Clayey Silt			
5	21	SAND			

CONTRACTOR'S OR LANDOWNER'S CERTIFICATION: This water well was (1) constructed, (2) reconstructed, or (3) plugged under my jurisdiction and was completed (mo/day/year) 1-22-01 and this record is true to the best of my knowledge and belief. Kansas Water Well Contractor's License No. 604 This Water Well Record was completed on (mo/day/yr) 3-9-01
under the business name of Environmental Priority Service, Inc by (signature)

INSTRUCTIONS: Use typewriter or ball point pen. PLEASE PRESS FIRMLY and PRINT clearly. Please fill in blanks, underline or circle the correct answers. Send top three copies to Kansas Department of Health and Environment, Bureau of Water, Topeka, Kansas 66620-0001, Telephone: 913-296-5545. Send one to WATER WELL OWNER and retain one for your records.

OFFICE USE ONLY

WATER WELL RECORD Form WWC-5 KSA 82a-1212

LOCATION OF WATER WELL:	Fraction	Section Number	Township Number	Range Number
County: Sedgwick	SE ¼ NE ¼ NE ¼	5	T 27 (S)	R 1 (E) W

Distance and direction from nearest town or city street address of well if located within city?
10' N of 21st ST North and 10' E of Market, Wichita, Ks NMW-02D

WATER WELL OWNER: City of Wichita
RR#, St. Address, Box # : 1900 E. 9th STREET
City, ZIP Code : Wichita, Ks 67214

Board of Agriculture, Division of Water Resources
Application Number:

LOCATE WELL'S LOCATION WITH AN "X" IN SECTION BOX:

N — NW — NE X — W — E — SW — SE — S

4 DEPTH OF COMPLETED WELL 44.5 ft. ELEVATION:
Depth(s) Groundwater Encountered 1. 14.2 ft. 2. ft. 3. ft.
WELL'S STATIC WATER LEVEL ft. below land surface measured on mo/day/yr
Pump test data: Well water was ft. after hours pumping gpm
Est. Yield N.A. gpm: Well water was ft. after hours pumping gpm
Bore Hole Diameter 2 1/8 in. to 44.5 ft., and in. to ft.
WELL WATER TO BE USED AS: 5 Public water supply 8 Air conditioning 11 Injection well
1 Domestic 3 Feedlot 6 Oil field water supply 9 Dewatering 12 Other (Specify below)
2 Irrigation 4 Industrial 7 Lawn and garden only (10) Monitoring well
Was a chemical/bacteriological sample submitted to Department? Yes No X; If yes, mo/day/yr sample was submitted
Water Well Disinfected? Yes No X

TYPE OF BLANK CASING USED: 5 Wrought iron 8 Concrete tile CASING JOINTS: Glued Clamped
1 Steel 3 RMP (SR) 6 Asbestos-Cement 9 Other (specify below) Welded
(2) PVC 4 ABS 7 Fiberglass Threaded X
Blank casing diameter 3/4 in. to 34.4 ft., Dia in. to ft., Dia in. to ft.
Casing height above land surface Flush in., weight lbs./ft. Wall thickness or gauge No. SCH 80

TYPE OF SCREEN OR PERFORATION MATERIAL: (7) PVC 10 Asbestos-cement
1 Steel 3 Stainless steel 5 Fiberglass 8 RMP (SR) 11 Other (specify)
2 Brass 4 Galvanized steel 6 Concrete tile 9 ABS 12 None used (open hole)

SCREEN OR PERFORATION OPENINGS ARE: 5 Gauzed wrapped 8 Saw cut 11 None (open hole)
1 Continuous slot (3) Mill slot 6 Wire wrapped 9 Drilled holes
2 Louvered shutter 4 Key punched 7 Torch cut 10 Other (specify)

SCREEN-PERFORATED INTERVALS: From 34.4 ft. to 44.2 ft., From ft. to ft.
From ft. to ft., From ft. to ft.
GRAVEL PACK INTERVALS: From 32.3 ft. to 44.5 ft., From ft. to ft.
From ft. to ft., From ft. to ft.

GROUT MATERIAL: 1 Neat cement 2 Cement grout (3) Bentonite 4 Other
Grout Intervals: From 0 ft. to 32.3 ft., From ft. to ft., From ft. to ft.

What is the nearest source of possible contamination: 10 Livestock pens 14 Abandoned water well
1 Septic tank 4 Lateral lines 7 Pit privy 11 Fuel storage 15 Oil well/Gas well
2 Sewer lines 5 Cess pool 8 Sewage lagoon 12 Fertilizer storage 16 Other (specify below)
3 Watertight sewer lines 6 Seepage pit 9 Feedyard 13 Insecticide storage
Direction from well? How many feet?

FROM	TO	LITHOLOGIC LOG	FROM	TO	PLUGGING INTERVALS
0	5	clayey silt			
5	44	SAND			

CONTRACTOR'S OR LANDOWNER'S CERTIFICATION: This water well was (1) constructed, (2) reconstructed, or (3) plugged under my jurisdiction and was completed (mo/day/year) 1-22-01 and this record is true to the best of my knowledge and belief. Kansas Water Well Contractor's License No. 604 This Water Well Record was completed on (mo/day/yr) 3-9-01
under the business name of Environmental Priority Service, Inc by (signature)

INSTRUCTIONS: Use typewriter or ball point pen. PLEASE PRESS FIRMLY and PRINT clearly. Please fill in blanks, underline or circle the correct answers. Send top three copies to Kansas Department of Health and Environment, Bureau of Water, Topeka, Kansas 66620-0001. Telephone: 913-296-5545. Send one to WATER WELL OWNER and retain one for your records.

OFFICE USE ONLY

WATER WELL RECORD Form WWC-5 KSA 82a-1212

LOCATION OF WATER WELL: County: Sedgwick	Fraction: SE ¼ SE ¼ NE ¼	Section Number: 4	Township Number: T 27 (S)	Range Number: R 1 (E/W)

Distance and direction from nearest town or city street address of well if located within city?
3100' N of 21st ST North and 4' E of New York, Wichita, Ks MW-035

WATER WELL OWNER: City of Wichita
R.R., St. Address, Box # : 1900 E. 9th STREET
City, State, ZIP Code : Wichita, Ks 67214

Board of Agriculture, Division of Water Resources Application Number:

LOCATE WELL'S LOCATION WITH AN "X" IN SECTION BOX:

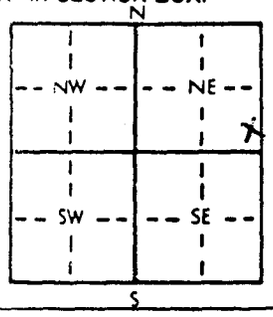

4 DEPTH OF COMPLETED WELL 23.5 ft. ELEVATION:
Depth(s) Groundwater Encountered 1. 16.6 ft. 2. ft. 3. ft.
WELL'S STATIC WATER LEVEL ft. below land surface measured on mo/day/yr
Pump test data: Well water was ft. after hours pumping gpm
Est. Yield NA gpm: Well water was ft. after hours pumping gpm
Bore Hole Diameter 2 1/8 in. to 23.8 ft., and in. to ft.
WELL WATER TO BE USED AS: 1 Domestic 2 Irrigation 3 Feedlot 4 Industrial 5 Public water supply 6 Oil field water supply 7 Lawn and garden only 8 Air conditioning 9 Dewatering (10) Monitoring well 11 Injection well 12 Other (Specify below)
Was a chemical/bacteriological sample submitted to Department? Yes No X; If yes, mo/day/yr sample was submitted
Water Well Disinfected? Yes No X

TYPE OF BLANK CASING USED: 1 Steel (2) PVC 3 RMP (SR) 4 ABS 5 Wrought iron 6 Asbestos-Cement 7 Fiberglass 8 Concrete tile 9 Other (specify below)
CASING JOINTS: Glued Clamped Welded Threaded X
Blank casing diameter 3/4 in. to 13.7 ft., Dia in. to ft., Dia in. to ft.
Casing height above land surface Flush in., weight lbs./ft. Wall thickness or gauge No. SCH 80

TYPE OF SCREEN OR PERFORATION MATERIAL: 1 Steel 2 Brass 3 Stainless steel 4 Galvanized steel 5 Fiberglass 6 Concrete tile (7) PVC 8 RMP (SR) 9 ABS 10 Asbestos-cement 11 Other (specify) 12 None used (open hole)
SCREEN OR PERFORATION OPENINGS ARE: 1 Continuous slot 2 Louvered shutter (3) Mill slot 4 Key punched 5 Gauzed wrapped 6 Wire wrapped 7 Torch cut 8 Saw cut 9 Drilled holes 10 Other (specify) 11 None (open hole)
SCREEN-PERFORATED INTERVALS: From 13.7 ft. to 23.5 ft., From ft. to ft.
From ft. to ft., From ft. to ft.
GRAVEL PACK INTERVALS: From 11.8 ft. to 23.8 ft., From ft. to ft.
From ft. to ft., From ft. to ft.

GROUT MATERIAL: 1 Neat cement 2 Cement grout (3) Bentonite 4 Other
Grout Intervals: From 0 ft. to 11.8 ft., From ft. to ft., From ft. to ft.
What is the nearest source of possible contamination:
1 Septic tank 2 Sewer lines 3 Watertight sewer lines 4 Lateral lines 5 Cess pool 6 Seepage pit 7 Pit privy 8 Sewage lagoon 9 Feedyard 10 Livestock pens 11 Fuel storage 12 Fertilizer storage 13 Insecticide storage 14 Abandoned water well 15 Oil well/Gas well 16 Other (specify below)
Direction from well? How many feet?

FROM	TO	LITHOLOGIC LOG	FROM	TO	PLUGGING INTERVALS
0	12	Clayey Sand			
12	24	SAND			

CONTRACTOR'S OR LANDOWNER'S CERTIFICATION: This water well was (1) constructed, (2) reconstructed, or (3) plugged under my jurisdiction and was completed on (mo/day/year) 1-22-01 and this record is true to the best of my knowledge and belief. Kansas Water Well Contractor's License No. 604 This Water Well Record was completed on (mo/day/yr) 3-9-01
under the business name of Environmental Priority Service, Inc by (signature)

INSTRUCTIONS: Use typewriter or ball point pen. PLEASE PRESS FIRMLY and PRINT clearly. Please fill in blanks, underline or circle the correct answers. Send top three copies to Kansas Department of Health and Environment, Bureau of Water, Topeka, Kansas 66620-0001. Telephone: 913-296-5545. Send one to WATER WELL OWNER and retain one for your records.

OFFICE USE ONLY
T
R
E/W
SEC

WATER WELL RECORD Form WWC-5 KSA 82a-1212

LOCATION OF WATER WELL: County: Sedgwick	Fraction: SE ¼ SE ¼ NE ¼	Section Number: 4	Township Number: T 27 (S)	Range Number: R 1 (E/W)

Distance and direction from nearest town or city street address of well if located within city?
3100 N of 21st North and 4 E of New York, Wichita, Ks MMW-03D

WATER WELL OWNER: City of Wichita
RR#, St. Address, Box # : 1900 E. 9th STREET
City, State, ZIP Code : Wichita, Ks 67214

Board of Agriculture, Division of Water Resources
Application Number:

LOCATE WELL'S LOCATION WITH AN "X" IN SECTION BOX:

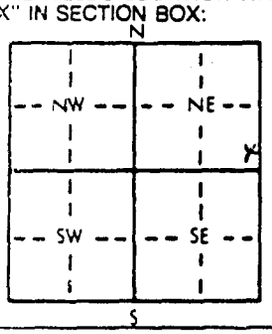

4 DEPTH OF COMPLETED WELL 35.7 ft. ELEVATION:
Depth(s) Groundwater Encountered 1. 16.6 ft. 2. ft. 3. ft.
WELL'S STATIC WATER LEVEL ft. below land surface measured on mo/day/yr
Pump test data: Well water was ft. after hours pumping gpm
Est. Yield N.A. gpm: Well water was ft. after hours pumping gpm
Bore Hole Diameter 2 1/8 in. to 36 ft., and in. to ft.
WELL WATER TO BE USED AS: 5 Public water supply 8 Air conditioning 11 Injection well
1 Domestic 3 Feedlot 6 Oil field water supply 9 Dewatering 12 Other (Specify below)
2 Irrigation 4 Industrial 7 Lawn and garden only (10) Monitoring well
Was a chemical/bacteriological sample submitted to Department? Yes ..... No X ; If yes, mo/day/yr sample was submitted
Water Well Disinfected? Yes No X

TYPE OF BLANK CASING USED: 5 Wrought iron 8 Concrete tile CASING JOINTS: Glued Clamped
1 Steel 3 RMP (SR) 6 Asbestos-Cement 9 Other (specify below) Welded
(2) PVC 4 ABS 7 Fiberglass Threaded X
Blank casing diameter 3/4 in. to 28.1 ft., Dia in. to ft., Dia in. to ft.
Casing height above land surface FLUSH in., weight lbs./ft. Wall thickness or gauge No. SCH 80

TYPE OF SCREEN OR PERFORATION MATERIAL: (7) PVC 10 Asbestos-cement
1 Steel 3 Stainless steel 5 Fiberglass 8 RMP (SR) 11 Other (specify)
2 Brass 4 Galvanized steel 6 Concrete tile 9 ABS 12 None used (open hole)

SCREEN OR PERFORATION OPENINGS ARE: 5 Gauzed wrapped 8 Saw cut 11 None (open hole)
1 Continuous slot (3) Mill slot 6 Wire wrapped 9 Drilled holes
2 Louvered shutter 4 Key punched 7 Torch cut 10 Other (specify)

SCREEN-PERFORATED INTERVALS: From 28.1 ft. to 35.4 ft., From ft. to ft.
From ft. to ft., From ft. to ft.
GRAVEL PACK INTERVALS: From 26.5 ft. to 35.7 ft., From ft. to ft.
From ft. to ft., From ft. to ft.

GROUT MATERIAL: 1 Neat cement 2 Cement grout (3) Bentonite 4 Other
Grout Intervals: From 0 ft. to 26.5 ft., From ft. to ft., From ft. to ft.

What is the nearest source of possible contamination: 10 Livestock pens 14 Abandoned water well
1 Septic tank 4 Lateral lines 7 Pit privy 11 Fuel storage 15 Oil well/Gas well
2 Sewer lines 5 Cess pool 8 Sewage lagoon 12 Fertilizer storage 16 Other (specify below)
3 Watertight sewer lines 6 Seepage pit 9 Feedyard 13 Insecticide storage
Direction from well? How many feet?

FROM	TO	LITHOLOGIC LOG	FROM	TO	PLUGGING INTERVALS
0	12	Clayey SAND			
12	23	SAND			
23	28	Clay			
28	32	Clayey SAND			
32	36	SAND			

CONTRACTOR'S OR LANDOWNER'S CERTIFICATION: This water well was (1) constructed, (2) reconstructed, or (3) plugged under my jurisdiction and was completed (mo/day/year) 1-22-01 and this record is true to the best of my knowledge and belief. Kansas Water Well Contractor's License No. 604 This Water Well Record was completed on (mo/day/yr) 3-9-01
under the business name of Environmental Priority Service, Inc by (signature) [signature]

INSTRUCTIONS: Use typewriter or ball point pen. PLEASE PRESS FIRMLY and PRINT clearly. Please fill in blanks, underline or circle the correct answers. Send top three copies to Kansas Department of Health and Environment, Bureau of Water, Topeka, Kansas 66620-0001, Telephone: 913-296-5545. Send one to WATER WELL OWNER and retain one for your records.

OFFICE USE ONLY

WATER WELL RECORD Form WWC-5 KSA 82a-1212

LOCATION OF WATER WELL:	Fraction	Section Number	Township Number	Range Number
County: Sedgwick	SW ¼ NE ¼ SW ¼	4	T 27 (S)	R 1 (E) W

Distance and direction from nearest town or city street address of well if located within city?
920' Sd 25th Street N and 1720' E of Broadway Wichita, Ks

WATER WELL OWNER: City of Wichita
RR#, St. Address, Box # : 1900 E. 9th STREET
City, State, ZIP Code : Wichita, Ks 67214

Board of Agriculture, Division of Water Resources
Application Number: NMW045

LOCATE WELL'S LOCATION WITH AN "X" IN SECTION BOX:

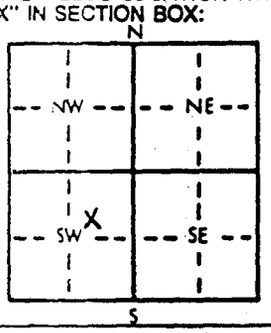

4 DEPTH OF COMPLETED WELL 19.5 ft. ELEVATION:
Depth(s) Groundwater Encountered 1. 12.8 ft. 2. ft. 3. ft.
WELL'S STATIC WATER LEVEL ft. below land surface measured on mo/day/yr
Pump test data: Well water was ft. after hours pumping gpm
Est. Yield NA gpm: Well water was ft. after hours pumping gpm
Bore Hole Diameter 2 1/8 in. to 19.5 ft., and in. to ft.
WELL WATER TO BE USED AS: 5 Public water supply 8 Air conditioning 11 Injection well
1 Domestic 3 Feedlot 6 Oil field water supply 9 Dewatering 12 Other (Specify below)
2 Irrigation 4 Industrial 7 Lawn and garden only (10) Monitoring well
Was a chemical/bacteriological sample submitted to Department? Yes No X; If yes, mo/day/yr sample was submitted
Water Well Disinfected? Yes No X

TYPE OF BLANK CASING USED: 5 Wrought iron 8 Concrete tile CASING JOINTS: Glued Clamped
1 Steel 3 RMP (SR) 6 Asbestos-Cement 9 Other (specify below) Welded
(2) PVC 4 ABS 7 Fiberglass Threaded X
Blank casing diameter 3/4 in. to 9.2 ft., Dia in. to ft., Dia in. to ft.
Casing height above land surface 24 in., weight lbs./ft. Wall thickness or gauge No. SCH 80

TYPE OF SCREEN OR PERFORATION MATERIAL: (7) PVC 10 Asbestos-cement
1 Steel 3 Stainless steel 5 Fiberglass 8 RMP (SR) 11 Other (specify)
2 Brass 4 Galvanized steel 6 Concrete tile 9 ABS 12 None used (open hole)

SCREEN OR PERFORATION OPENINGS ARE: 5 Gauzed wrapped 8 Saw cut 11 None (open hole)
1 Continuous slot (3) Mill slot 6 Wire wrapped 9 Drilled holes
2 Louvered shutter 4 Key punched 7 Torch cut 10 Other (specify)

SCREEN-PERFORATED INTERVALS: From 9.2 ft. to 19.5 ft., From ft. to ft.
From ft. to ft., From ft. to ft.
GRAVEL PACK INTERVALS: From 7 ft. to 19.5 ft., From ft. to ft.
From ft. to ft., From ft. to ft.

GROUT MATERIAL: 1 Neat cement 2 Cement grout (3) Bentonite 4 Other
Grout Intervals: From 0 ft. to 7 ft., From ft. to ft., From ft. to ft.

What is the nearest source of possible contamination: 10 Livestock pens 14 Abandoned water well
1 Septic tank 4 Lateral lines 7 Pit privy 11 Fuel storage 15 Oil well/Gas well
2 Sewer lines 5 Cess pool 8 Sewage lagoon 12 Fertilizer storage 16 Other (specify below)
3 Watertight sewer lines 6 Seepage pit 9 Feedyard 13 Insecticide storage
Direction from well? How many feet?

FROM	TO	LITHOLOGIC LOG	FROM	TO	PLUGGING INTERVALS
0	12	Sandy Clay			
12	19	SAND			

CONTRACTOR'S OR LANDOWNER'S CERTIFICATION: This water well was (1) constructed, (2) reconstructed, or (3) plugged under my jurisdiction and was completed on (mo/day/year) 3-14-01 and this record is true to the best of my knowledge and belief. Kansas Water Well Contractor's License No. 604 This Water Well Record was completed on (mo/day/yr) 3-16-01
under the business name of Environmental Priority Service, Inc by (signature) [signature]

INSTRUCTIONS: Use typewriter or ball point pen. PLEASE PRESS FIRMLY and PRINT clearly. Please fill in blanks, underline or circle the correct answers. Send top three copies to Kansas Department of Health and Environment, Bureau of Water, Topeka, Kansas 66620-0001. Telephone: 913-296-5545. Send one to WATER WELL OWNER and retain one for your records.

OFFICE USE ONLY
I
II
E/W
SEC.
¼
¼
¼

WATER WELL RECORD Form WWC-5 KSA 82a-1212

LOCATION OF WATER WELL:	Fraction	Section Number	Township Number	Range Number
County: Sedgwick	SW ¼ NE ¼ SW ¼	4	T 27 (S)	R 1 (E) W

Distance and direction from nearest town or city street address of well if located within city?
920' S of 25th St. N and 1720' E. of Broadway, Wichita, Ks MW-04D

WATER WELL OWNER: City of Wichita
RR#, St. Address, Box # : 1900 E. 9th STREET
City, State, ZIP Code : Wichita, Ks 67214

Board of Agriculture, Division of Water Resources
Application Number:

LOCATE WELL'S LOCATION WITH AN "X" IN SECTION BOX:

N: NW, NE; W, E; SW (X), SE; S

4 DEPTH OF COMPLETED WELL 40.5 ft. ELEVATION:
Depth(s) Groundwater Encountered 1. 12.8 ft. 2. ft. 3. ft.
WELL'S STATIC WATER LEVEL ft. below land surface measured on mo/day/yr
Pump test data: Well water was ft. after hours pumping gpm
Est. Yield NA gpm; Well water was ft. after hours pumping gpm
Bore Hole Diameter 2 1/8 in. to 40.5 ft., and in. to ft.
WELL WATER TO BE USED AS: 5 Public water supply 8 Air conditioning 11 Injection well
1 Domestic 3 Feedlot 6 Oil field water supply 9 Dewatering 12 Other (Specify below)
2 Irrigation 4 Industrial 7 Lawn and garden only (10) Monitoring well
Was a chemical/bacteriological sample submitted to Department? Yes No X; If yes, mo/day/yr sample was submitted
Water Well Disinfected? Yes No X

TYPE OF BLANK CASING USED: 5 Wrought iron 8 Concrete tile CASING JOINTS: Glued Clamped
1 Steel 3 RMP (SR) 6 Asbestos-Cement 9 Other (specify below) Welded
(2) PVC 4 ABS 7 Fiberglass Threaded X
Blank casing diameter 3/4 in. to 30.4 ft., Dia in. to ft., Dia in. to ft.
Casing height above land surface 24 in., weight lbs./ft. Wall thickness or gauge No. SCH 80

TYPE OF SCREEN OR PERFORATION MATERIAL: (7) PVC 10 Asbestos-cement
1 Steel 3 Stainless steel 5 Fiberglass 8 RMP (SR) 11 Other (specify)
2 Brass 4 Galvanized steel 6 Concrete tile 9 ABS 12 None used (open hole)

SCREEN OR PERFORATION OPENINGS ARE: 5 Gauzed wrapped 8 Saw cut 11 None (open hole)
1 Continuous slot (3) Mill slot 6 Wire wrapped 9 Drilled holes
2 Louvered shutter 4 Key punched 7 Torch cut 10 Other (specify)

SCREEN-PERFORATED INTERVALS: From 30.4 ft. to 40.5 ft., From ft. to ft.
From ft. to ft., From ft. to ft.
GRAVEL PACK INTERVALS: From 28 ft. to 40.5 ft., From ft. to ft.
From ft. to ft., From ft. to ft.

GROUT MATERIAL: 1 Neat cement 2 Cement grout (3) Bentonite 4 Other
Grout Intervals: From 0 ft. to 28 ft., From ft. to ft., From ft. to ft.
What is the nearest source of possible contamination: 10 Livestock pens 14 Abandoned water well
1 Septic tank 4 Lateral lines 7 Pit privy 11 Fuel storage 15 Oil well/Gas well
2 Sewer lines 5 Cess pool 8 Sewage lagoon 12 Fertilizer storage 16 Other (specify below)
3 Watertight sewer lines 6 Seepage pit 9 Feedyard 13 Insecticide storage
Direction from well? How many feet?

FROM	TO	LITHOLOGIC LOG	FROM	TO	PLUGGING INTERVALS
0	12	Sandy Clay			
12	40	Sand			
40	46	Clayey Sand			

CONTRACTOR'S OR LANDOWNER'S CERTIFICATION: This water well was (1) constructed, (2) reconstructed, or (3) plugged under my jurisdiction and was completed on (mo/day/year) 3-14-01 and this record is true to the best of my knowledge and belief. Kansas Water Well Contractor's License No. 604 This Water Well Record was completed on (mo/day/yr) 3-16-01
under the business name of Environmental Priority Service, Inc by (signature) [signature]

INSTRUCTIONS: Use typewriter or ball point pen. *PLEASE PRESS FIRMLY* and *PRINT* clearly. Please fill in blanks, underline or circle the correct answers. Send top three copies to Kansas Department of Health and Environment, Bureau of Water, Topeka, Kansas 66620-0001. Telephone: 913-296-5545. Send one to WATER WELL OWNER and retain one for your records.

OFFICE USE ONLY
I H E/W SEC. ¼ ¼ ¼

WATER WELL RECORD Form WWC-5 KSA 82a-1212

LOCATION OF WATER WELL:	Fraction	Section Number	Township Number	Range Number
Sedgwick	SW ¼ NW ¼ NE ¼	4	T 27 S	R 1 E/W

Distance and direction from nearest town or city street address of well if located within city?
90' west of OHIO and 1370' south of 29th STREET, Wichita, Ks

WATER WELL OWNER: City of Wichita
St. Address, Box # : 1900 E. 9th STREET
City, ZIP Code : Wichita, Ks 67214

Board of Agriculture, Division of Water Resources
Application Number:

LOCATE WELL'S LOCATION WITH "X" IN SECTION BOX:

N / NW / NE / X / W / E / SW / SE / S

4 DEPTH OF COMPLETED WELL 20.4 ft. ELEVATION:
Depth(s) Groundwater Encountered 1. 13.4 ft. 2. ft. 3.
WELL'S STATIC WATER LEVEL ft. below land surface measured on mo/day/yr
Pump test data: Well water was ft. after hours pumping gpm
Est. Yield N.A. gpm: Well water was ft. after hours pumping gpm
Bore Hole Diameter 2 1/8 in. to 20.5 ft., and in. to ft.
WELL WATER TO BE USED AS: 1 Domestic 2 Irrigation 3 Feedlot 4 Industrial 5 Public water supply 6 Oil field water supply 7 Lawn and garden only 8 Air conditioning 9 Dewatering (10) Monitoring well 11 Injection well 12 Other (Specify below)
Was a chemical/bacteriological sample submitted to Department? Yes No X; If yes, mo/day/yr sample was submitted
Water Well Disinfected? Yes No X

TYPE OF BLANK CASING USED: 1 Steel 2 PVC 3 RMP (SR) 4 ABS 5 Wrought iron 6 Asbestos-Cement 7 Fiberglass 8 Concrete tile 9 Other (specify below)
CASING JOINTS: Glued Clamped Welded Threaded X
Casing diameter 3/4 in. to 10.3 ft., Dia in. to ft., Dia in. to
Height above land surface Flush in., weight lbs./ft. Wall thickness or gauge No. SCH 80

TYPE OF SCREEN OR PERFORATION MATERIAL: 1 Steel 2 Brass 3 Stainless steel 4 Galvanized steel 5 Fiberglass 6 Concrete tile (7) PVC 8 RMP (SR) 9 ABS 10 Asbestos-cement 11 Other (specify) 12 None used (open hole)

SCREEN OR PERFORATION OPENINGS ARE: 1 Continuous slot 2 Louvered shutter (3) Mill slot 4 Key punched 5 Gauzed wrapped 6 Wire wrapped 7 Torch cut 8 Saw cut 9 Drilled holes 10 Other (specify) 11 None used (open hole)

SCREEN-PERFORATED INTERVALS: From 10.3 ft. to 20.2 ft., From ft. to
From ft. to ft., From ft. to
GRAVEL PACK INTERVALS: From 7.6 ft. to 20.5 ft., From ft. to
From ft. to ft., From ft. to

GROUT MATERIAL: 1 Neat cement 2 Cement grout (3) Bentonite 4 Other
Intervals: From 0 ft. to 7.6 ft., From ft. to ft., From ft. to

What is the nearest source of possible contamination:
1 Septic tank 2 Sewer lines 3 Watertight sewer lines 4 Lateral lines 5 Cess pool 6 Seepage pit 7 Pit privy 8 Sewage lagoon 9 Feedyard 10 Livestock pens 11 Fuel storage 12 Fertilizer storage 13 Insecticide storage 14 Abandoned water well 15 Oil well/Gas well 16 Other (specify below)
Direction from well? How many feet?

FROM	TO	LITHOLOGIC LOG	FROM	TO	PLUGGING INTERVALS
	14	Clay			
	20	SAND			

CONTRACTOR'S OR LANDOWNER'S CERTIFICATION: This water well was (1) constructed, (2) reconstructed, or (3) plugged under my jurisdiction and was completed on (mo/day/year) 2-13-01 and this record is true to the best of my knowledge and belief. Under the business name of Environmental Priority Service, Inc by (signature)

Contractor's License No. 604 This Water Well Record was completed on (mo/day/yr) 3-9-01

INSTRUCTIONS: Use typewriter or ball point pen. PLEASE PRESS FIRMLY and PRINT clearly. Please fill in blanks, underline or circle the correct answers. Send top three copies to Kansas Department of Health and Environment, Bureau of Water, Topeka, Kansas 66620-0001. Telephone: 913-296-5545. Send one to WATER WELL OWNER and retain one for your records.

DO NOT USE THIS SPACE

WATER WELL RECORD Form WWC-5 KSA 82a-1212

LOCATION OF WATER WELL:	Fraction	Section Number	Township Number	Range Number
County: Sedgwick	SW ¼ NW ¼ NE ¼	4	T 27 (S)	R 1 E/W

Distance and direction from nearest town or city street address of well if located within city?
570' West of OHIO and 1370' South of 29th ST, Wichita, KS

WATER WELL OWNER: City of Wichita
RR#, St. Address, Box # : 1900 E. 9th STREET
City, ZIP Code : Wichita, KS 67214

Board of Agriculture, Division of Water Resources
Application Number:

LOCATE WELL'S LOCATION WITH AN "X" IN SECTION BOX:

N
NW | X NE
SW | SE
W E S

4 DEPTH OF COMPLETED WELL 43.5 ft. ELEVATION:
Depth(s) Groundwater Encountered 1. 13.6 ft. 2. ft. 3.
WELL'S STATIC WATER LEVEL ft. below land surface measured on mo/day/yr
Pump test data: Well water was ft. after hours pumping gpm
Est. Yield N.A. gpm: Well water was ft. after hours pumping gpm
Bore Hole Diameter 2 1/8 in. to 45 ft., and in. to ft.
WELL WATER TO BE USED AS: 5 Public water supply 8 Air conditioning 11 Injection well
1 Domestic 3 Feedlot 6 Oil field water supply 9 Dewatering 12 Other (Specify below)
2 Irrigation 4 Industrial 7 Lawn and garden only (10) Monitoring well
Was a chemical/bacteriological sample submitted to Department? Yes No X; If yes, mo/day/yr sample was submitted
Water Well Disinfected? Yes No X

TYPE OF BLANK CASING USED: 5 Wrought iron 8 Concrete tile CASING JOINTS: Glued Clamped
Steel 3 RMP (SR) 6 Asbestos-Cement 9 Other (specify below) Welded
PVC 4 ABS 7 Fiberglass Threaded X
Casing diameter 3/4 in. to 33.5 ft., Dia in. to ft., Dia in. to
Height above land surface Flush in., weight lbs./ft. Wall thickness or gauge No. SCH 80

TYPE OF SCREEN OR PERFORATION MATERIAL: (7) PVC 10 Asbestos-cement
Steel 3 Stainless steel 5 Fiberglass 8 RMP (SR) 11 Other (specify)
Brass 4 Galvanized steel 6 Concrete tile 9 ABS 12 None used (open hole)

SCREEN OR PERFORATION OPENINGS ARE: 5 Gauzed wrapped 8 Saw cut 11 None (open hole)
Continuous slot (3) Mill slot 6 Wire wrapped 9 Drilled holes
Louvered shutter 4 Key punched 7 Torch cut 10 Other (specify)

SCREEN-PERFORATED INTERVALS: From 33.5 ft. to 43.3 ft., From ft. to
From ft. to ft., From ft. to

GRAVEL PACK INTERVALS: From 30.5 ft. to 43.5 ft., From ft. to
From ft. to ft., From ft. to

GROUT MATERIAL: 1 Neat cement 2 Cement grout (3) Bentonite 4 Other
Intervals: From 0 ft. to 30.5 ft., From ft. to ft., From ft. to

What is the nearest source of possible contamination:
Septic tank 4 Lateral lines 7 Pit privy 10 Livestock pens 14 Abandoned water well
Sewer lines 5 Cess pool 8 Sewage lagoon 11 Fuel storage 15 Oil well/Gas well
Watertight sewer lines 6 Seepage pit 9 Feedyard 12 Fertilizer storage 16 Other (specify below)
13 Insecticide storage
How many feet?

TO	LITHOLOGIC LOG	FROM	TO	PLUGGING INTERVALS
14	Clay			
44	SAND			

CONTRACTOR'S OR LANDOWNER'S CERTIFICATION: This water well was (1) constructed, (2) reconstructed, or (3) plugged under my jurisdiction and was completed on (mo/day/year) 2-13-01 and this record is true to the best of my knowledge and belief. Under the business name of Environmental Priority Service, Inc by (signature)

Water Well Contractor's License No. 604 This Water Well Record was completed on (mo/day/yr) 3-9-01

Under the business name of Environmental Priority Service, Inc by (signature)

INSTRUCTIONS: Use typewriter or ball point pen. PLEASE PRESS FIRMLY and PRINT clearly. Please fill in blanks, underline or circle the correct answers. Send top three copies to Kansas Department of Health and Environment, Bureau of Water, Topeka, Kansas 66620-0001, Telephone: 913-296-5545. Send one to WATER WELL OWNER and retain one for your records.

WATER WELL RECORD Form WWC-5 KSA 82a-1212

ATION OF WATER WELL:	Fraction	Section Number	Township Number	Range Number
Sedgwick	NW ¼ NE ¼ NW ¼	9	T 27 (S)	R 1 (E/W)

e and direction from nearest town or city street address of well if located within city?
440' S of 21st Street N and 490' W of Mosley, Wichita, Ks Sedgwick

TER WELL OWNER: City of Wichita
St. Address, Box # : 1900 E. 9th STREET
City, ZIP Code : Wichita, Ks 67214

Board of Agriculture, Division of Water Resources
Application Number:

E WELL'S LOCATION WITH X" IN SECTION BOX:

N
NW | NE
SW | SE
E
S

4 DEPTH OF COMPLETED WELL 20.7 ft. ELEVATION:
Depth(s) Groundwater Encountered 1. 14.0 ft. 2. ft. 3. ft.
WELL'S STATIC WATER LEVEL ft. below land surface measured on mo/day/yr
Pump test data: Well water was ft. after hours pumping gpm
Est. Yield N.A. gpm: Well water was ft. after hours pumping gpm
Bore Hole Diameter 2 1/8 in. to 21 ft., and in. to ft.
WELL WATER TO BE USED AS: 5 Public water supply 8 Air conditioning 11 Injection
1 Domestic 3 Feedlot 6 Oil field water supply 9 Dewatering 12 Other (Specify below)
2 Irrigation 4 Industrial 7 Lawn and garden only (10) Monitoring well
Was a chemical/bacteriological sample submitted to Department? Yes No X; If yes, mo/day/yr sample was submitted
Water Well Disinfected? Yes No X

PE OF BLANK CASING USED: 5 Wrought iron 8 Concrete tile CASING JOINTS: Glued Clamped
Steel 3 RMP (SR) 6 Asbestos-Cement 9 Other (specify below) Welded
PVC 4 ABS 7 Fiberglass Threaded X
asing diameter 3/4 in. to 10.6 ft., Dia in. to ft., Dia in. to
height above land surface 24" in., weight lbs./ft. Wall thickness or gauge No. SCH 80

OF SCREEN OR PERFORATION MATERIAL: (7) PVC 10 Asbestos-cement
Steel 3 Stainless steel 5 Fiberglass 8 RMP (SR) 11 Other (specify)
Brass 4 Galvanized steel 6 Concrete tile 9 ABS 12 None used (open hole)

EN OR PERFORATION OPENINGS ARE: 5 Gauzed wrapped 8 Saw cut 11 None (open hole)
Continuous slot (3) Mill slot 6 Wire wrapped 9 Drilled holes
Louvered shutter 4 Key punched 7 Torch cut 10 Other (specify)

N-PERFORATED INTERVALS: From 10.6 ft. to 20.5 ft., From ft. to
From ft. to ft., From ft. to
GRAVEL PACK INTERVALS: From 8.5 ft. to 20.7 ft., From ft. to
From ft. to ft., From ft. to

UT MATERIAL: 1 Neat cement 2 Cement grout (3) Bentonite 4 Other
tervals: From 0 ft. to 8.5 ft., From ft. to ft., From ft. to

the nearest source of possible contamination:
10 Livestock pens 14 Abandoned water well
Septic tank 4 Lateral lines 7 Pit privy 11 Fuel storage 15 Oil well/Gas well
Sewer lines 5 Cess pool 8 Sewage lagoon 12 Fertilizer storage 16 Other (specify below)
Watertight sewer lines 6 Seepage pit 9 Feedyard 13 Insecticide storage
n from well? How many feet?

TO	LITHOLOGIC LOG	FROM	TO	PLUGGING INTERVALS
2'	Top soil			
15'	Clay			
21'	SAND			

NTRACTOR'S OR LANDOWNER'S CERTIFICATION: This water well was (1) constructed, (2) reconstructed, or (3) plugged under my jurisdiction and was (mo/day/year) 2-13-01 and this record is true to the best of my knowledge and belief. Kansas Water Well Contractor's License No. 604 This Water Well Record was completed on (mo/day/yr) 3-9-01
the business name of Environmental Priority Service, Inc by (signature)

INSTRUCTIONS: Use typewriter or ball point pen. PLEASE PRESS FIRMLY and PRINT clearly. Please fill in blanks, underline or circle the correct answers. Send top three copies to Kansas Department of Health and Environment, Bureau of Water, Topeka, Kansas 66620-0001, Telephone: 913-296-5545. Send one to WATER WELL OWNER and retain one for your records.

FOR USE ONLY

WATER WELL RECORD Form WWC-5 KSA 82a-1212

...ATION OF WATER WELL:	Fraction	Section Number	Township Number	Range Number
...Sedgwick	NW ¼ NE ¼ NW ¼	9	T 27 (S)	R 1 (E/W)

...ce and direction from nearest town or city street address of well if located within city?
...40' S of 21st STREET N and 490' West of Mosley, Wichita, Ks

...TER WELL OWNER: City of Wichita
...St. Address, Box # : 1900 E. 9th STREET
...e, ZIP Code : Wichita, Ks 67214

Board of Agriculture, Division of Water Resources
Application Number:

...ATE WELL'S LOCATION WITH "X" IN SECTION BOX:

N
NW | NE
SW | SE
W E
S

4 DEPTH OF COMPLETED WELL 38.1 ft. ELEVATION:
Depth(s) Groundwater Encountered 1. 14.0 ft. 2. ft. 3.
WELL'S STATIC WATER LEVEL ft. below land surface measured on mo/day/yr
Pump test data: Well water was ft. after hours pumping gpm
Est. Yield N.A. gpm: Well water was ft. after hours pumping gpm
Bore Hole Diameter 2 1/8 in. to 38.5 ft., and in. to
WELL WATER TO BE USED AS: 5 Public water supply 8 Air conditioning 11 Injection well
1 Domestic 3 Feedlot 6 Oil field water supply 9 Dewatering 12 Other (Specify below)
2 Irrigation 4 Industrial 7 Lawn and garden only (10) Monitoring well
Was a chemical/bacteriological sample submitted to Department? Yes No X If yes, mo/day/yr sample was submitted
Water Well Disinfected? Yes No X

...PE OF BLANK CASING USED: 5 Wrought iron 8 Concrete tile CASING JOINTS: Glued Clamped
Steel 3 RMP (SR) 6 Asbestos-Cement 9 Other (specify below) Welded
PVC 4 ABS 7 Fiberglass Threaded X
...asing diameter 3/4 in. to 28.1 ft., Dia in. to ft., Dia in. to
...eight above land surface 24" in., weight lbs./ft. Wall thickness or gauge No. SCH 80

...OF SCREEN OR PERFORATION MATERIAL: (7) PVC 10 Asbestos-cement
Steel 3 Stainless steel 5 Fiberglass 8 RMP (SR) 11 Other (specify)
Brass 4 Galvanized steel 6 Concrete tile 9 ABS 12 None used (open hole)

...EEN OR PERFORATION OPENINGS ARE: 5 Gauzed wrapped 8 Saw cut 11 None (open hole)
Continuous slot (3) Mill slot 6 Wire wrapped 9 Drilled holes
Louvered shutter 4 Key punched 7 Torch cut 10 Other (specify)

...EEN-PERFORATED INTERVALS: From 28.1 ft. to 37.9 ft., From ft. to
From ft. to ft., From ft. to

...RAVEL PACK INTERVALS: From 26.9 ft. to 38.1 ft., From ft. to
From ft. to ft., From ft. to

...OUT MATERIAL: 1 Neat cement 2 Cement grout (3) Bentonite 4 Other
...ntervals: From 0 ft. to 26 ft., From ft. to ft., From ft. to

...the nearest source of possible contamination:
Septic tank 4 Lateral lines 7 Pit privy 10 Livestock pens 14 Abandoned water well
Sewer lines 5 Cess pool 8 Sewage lagoon 11 Fuel storage 15 Oil well/Gas well
Watertight sewer lines 6 Seepage pit 9 Feedyard 12 Fertilizer storage 16 Other (specify below)
...ion from well? 13 Insecticide storage
How many feet?

...TO	LITHOLOGIC LOG	FROM	TO	PLUGGING INTERVALS
2'	Topsoil			
15'	Clay			
38'	Sand			

...TRACTOR'S OR LANDOWNER'S CERTIFICATION: This water well was (1) constructed, (2) reconstructed, or (3) plugged under my jurisdiction and was completed on (mo/day/year) 2-13-91 and this record is true to the best of my knowledge and belief.
Well Contractor's License No. 604 This Water Well Record was completed on (mo/day/yr) 3-6-91
...e business name of Environmental Priority Service, Inc. by (signature)

...TRUCTIONS: Use typewriter or ball point pen. *PLEASE PRESS FIRMLY* and *PRINT* clearly. Please fill in blanks, underline or circle the correct answers. Send top three copies to ...ealth and Environment, Bureau of Water, Topeka, Kansas 66620-0001, Telephone: 913-296-5545. Send one to WATER WELL OWNER and retain one for your records.

WATER WELL RECORD Form WWC-5 KSA 82a-1212

ATION OF WATER WELL:	Fraction	Section Number	Township Number	Range Number
Sedgwick	NE ¼ SE ¼ NE ¼	8	T 27 (S)	R 1 E/W

ce and direction from nearest town or city street address of well if located within city?
S of 19th and 14' W of Market, Wichita, Ks MMW-07

TER WELL OWNER: City of Wichita
Rt. Address, Box # : 1900 E. 9th STREET
e, ZIP Code : Wichita, Ks 67214

Board of Agriculture, Division of Water Resources
Application Number:

ATE WELL'S LOCATION WITH X IN SECTION BOX:

N
NW | NE X
SW | SE
W E S

4 DEPTH OF COMPLETED WELL 23.2 ft. ELEVATION:
Depth(s) Groundwater Encountered 1. 17.2 ft. 2. ft. 3. ft.
WELL'S STATIC WATER LEVEL ft. below land surface measured on mo/day/yr
Pump test data: Well water was ft. after hours pumping gpm
Est. Yield N.A. gpm: Well water was ft. after hours pumping gpm
Bore Hole Diameter 2 1/8 in. to 23.2 ft., and in. to ft.
WELL WATER TO BE USED AS: 5 Public water supply 8 Air conditioning 11 Injection well
1 Domestic 3 Feedlot 6 Oil field water supply 9 Dewatering 12 Other (Specify below)
2 Irrigation 4 Industrial 7 Lawn and garden only (10) Monitoring well
Was a chemical/bacteriological sample submitted to Department? Yes No X; If yes, mo/day/yr sample was submitted
Water Well Disinfected? Yes No X

PE OF BLANK CASING USED: 5 Wrought iron 8 Concrete tile CASING JOINTS: Glued Clamped
Steel 3 RMP (SR) 6 Asbestos-Cement 9 Other (specify below) Welded
PVC 4 ABS 7 Fiberglass Threaded X
asing diameter 3/4 in. to 13.1 ft., Dia in. to ft., Dia in. to
height above land surface Flush in., weight lbs./ft. Wall thickness or gauge No. SCH 80

OF SCREEN OR PERFORATION MATERIAL: (7) PVC 10 Asbestos-cement
Steel 3 Stainless steel 5 Fiberglass 8 RMP (SR) 11 Other (specify)
Brass 4 Galvanized steel 6 Concrete tile 9 ABS 12 None used (open hole)

EN OR PERFORATION OPENINGS ARE: 5 Gauzed wrapped 8 Saw cut 11 None (open hole)
Continuous slot (3) Mill slot 6 Wire wrapped 9 Drilled holes
Louvered shutter 4 Key punched 7 Torch cut 10 Other (specify)

EEN-PERFORATED INTERVALS: From 13.1 ft. to 22.9 ft., From ft. to
From ft. to ft., From ft. to

RAVEL PACK INTERVALS: From 11 ft. to 23.2 ft., From ft. to
From ft. to ft., From ft. to

OUT MATERIAL: 1 Neat cement 2 Cement grout (3) Bentonite 4 Other
tervals: From 0 ft. to 11 ft., From ft. to ft., From ft. to

the nearest source of possible contamination:
10 Livestock pens 14 Abandoned water well
Septic tank 4 Lateral lines 7 Pit privy 11 Fuel storage 15 Oil well/Gas well
Sewer lines 5 Cess pool 8 Sewage lagoon 12 Fertilizer storage 16 Other (specify below)
Watertight sewer lines 6 Seepage pit 9 Feedyard 13 Insecticide storage
m from well? How many feet?

FROM	TO	LITHOLOGIC LOG	FROM	TO	PLUGGING INTERVALS
	2	Silty Sand			
	24	Sand			

CTOR'S OR LANDOWNER'S CERTIFICATION: This water well was (1) constructed, (2) reconstructed, or (3) plugged under my jurisdiction and was completed on (mo/day/year) 1-16-01 and this record is true to the best of my knowledge and belief.
Well Contractor's License No. 604 This Water Well Record was completed on (mo/day/yr) 3-9-01
the business name of Environmental Priority Service, Inc. by (signature)

RUCTIONS: Use typewriter or ball point pen. PLEASE PRESS FIRMLY and PRINT clearly. Please fill in blanks, underline or circle the correct answers. Send top three copies to Kansas Department of Health and Environment, Bureau of Water, Topeka, Kansas 66620-0001. Telephone: 913-296-5545. Send one to WATER WELL OWNER and retain one for your records.

WATER WELL RECORD Form WWC-5 KSA 82a-1212

LOCATION OF WATER WELL:	Fraction	Section Number	Township Number	Range Number
County: Sedgwick	NE ¼ SE ¼ NE ¼	8	T 27 (S)	R 1 (E) W

Distance and direction from nearest town or city street address of well if located within city?
S of 19th and 14' W. of Market, Wichita, Ks nmw-070

WATER WELL OWNER: City of Wichita
RR#, St. Address, Box # : 1900 E. 9th STREET
City, State, ZIP Code : Wichita, Ks 67214

Board of Agriculture, Division of Water Resources
Application Number:

LOCATE WELL'S LOCATION WITH CROSS IN SECTION BOX:

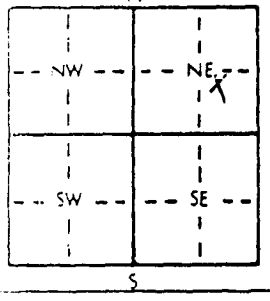

4 DEPTH OF COMPLETED WELL 44.7 ft. ELEVATION:
Depth(s) Groundwater Encountered 1. 17.2 ft. 2. ft. 3.
WELL'S STATIC WATER LEVEL ft. below land surface measured on mo/day/yr
Pump test data: Well water was ft. after hours pumping gpm
Est. Yield N.A. gpm: Well water was ft. after hours pumping gpm
Bore Hole Diameter 2 1/8 in. to 45 ft., and in. to ft.
WELL WATER TO BE USED AS: 5 Public water supply 8 Air conditioning 11 Injection well
1 Domestic 3 Feedlot 6 Oil field water supply 9 Dewatering 12 Other (Specify below)
2 Irrigation 4 Industrial 7 Lawn and garden only (10) Monitoring well
Was a chemical/bacteriological sample submitted to Department? Yes No X; If yes, mo/day/yr sample was submitted
Water Well Disinfected? Yes No X

TYPE OF BLANK CASING USED: 5 Wrought iron 8 Concrete tile CASING JOINTS: Glued Clamped
1 Steel 3 RMP (SR) 6 Asbestos-Cement 9 Other (specify below) Welded
2 PVC 4 ABS 7 Fiberglass Threaded X
casing diameter 3/4 in. to 37.4 ft., Dia in. to ft., Dia in. to
height above land surface Flush in., weight lbs./ft. Wall thickness or gauge No. Sch 80

TYPE OF SCREEN OR PERFORATION MATERIAL: (7) PVC 10 Asbestos-cement
1 Steel 3 Stainless steel 5 Fiberglass 8 RMP (SR) 11 Other (specify)
2 Brass 4 Galvanized steel 6 Concrete tile 9 ABS 12 None used (open hole)

SCREEN OR PERFORATION OPENINGS ARE: 5 Gauzed wrapped 8 Saw cut 11 None (open hole)
1 Continuous slot (3) Mill slot 6 Wire wrapped 9 Drilled holes
2 Louvered shutter 4 Key punched 7 Torch cut 10 Other (specify)

SCREEN-PERFORATED INTERVALS: From 37.4 ft. to 44.7 ft., From ft. to
From ft. to ft., From ft. to

GRAVEL PACK INTERVALS: From 35 ft. to 45 ft., From ft. to
From ft. to ft., From ft. to

GROUT MATERIAL: 1 Neat cement 2 Cement grout (3) Bentonite 4 Other
Intervals: From 0 ft. to 35 ft., From ft. to ft., From ft. to

What is the nearest source of possible contamination:
1 Septic tank 4 Lateral lines 7 Pit privy 10 Livestock pens 14 Abandoned water well
2 Sewer lines 5 Cess pool 8 Sewage lagoon 11 Fuel storage 15 Oil well/Gas well
3 Watertight sewer lines 6 Seepage pit 9 Feedyard 12 Fertilizer storage 16 Other (specify below)
13 Insecticide storage
Direction from well? How many feet?

FROM	TO	LITHOLOGIC LOG	FROM	TO	PLUGGING INTERVALS
	2	Silty Sand			
	28	Sand			
	35	Clay			
	44	Sand			

CONTRACTOR'S OR LANDOWNER'S CERTIFICATION: This water well was (1) constructed, (2) reconstructed, or (3) plugged under my jurisdiction and was completed on (mo/day/year) 1-16-01 and this record is true to the best of my knowledge and belief.
Water Well Contractor's License No. 604 This Water Well Record was completed on (mo/day/yr) 3-9-01
Under the business name of Environmental Priority Service, Inc by (signature)

INSTRUCTIONS: Use typewriter or ball point pen. PLEASE PRESS FIRMLY and PRINT clearly. Please fill in blanks, underline or circle the correct answers. Send top three copies to Kansas Department of Health and Environment, Bureau of Water, Topeka, Kansas 66620-0001. Telephone: 913-296-5545. Send one to WATER WELL OWNER and retain one for your records.

WATER WELL RECORD Form WWC-5 KSA 82a-1212

...TION OF WATER WELL:	Fraction	Section Number	Township Number	Range Number
Sedgwick	SE ¼ NE ¼ NW ¼	9	T 27 (S)	R E/W

...e and direction from nearest town or city street address of well if located within city?
...0' W of Wabash and 3' N of 19th Wichita, Ks MMW-08

...TER WELL OWNER: City of Wichita
...t. Address, Box # : 1900 E. 9th STREET
... ZIP Code : Wichita, Ks 67214

Board of Agriculture, Division of Water Resources
Application Number:

...TE WELL'S LOCATION WITH "X" IN SECTION BOX:

N
NW X | NE
SW | SE
W E S

4 DEPTH OF COMPLETED WELL 18.9 ft. ELEVATION:
Depth(s) Groundwater Encountered 1. 12.5 ft. 2. ft. 3. ft.
WELL'S STATIC WATER LEVEL ft. below land surface measured on mo/day/yr
Pump test data: Well water was ft. after hours pumping gpm
Est. Yield N.A. gpm: Well water was ft. after hours pumping gpm
Bore Hole Diameter 2 1/2 in. to 19 ft., and in. to ft.
WELL WATER TO BE USED AS: 5 Public water supply 8 Air conditioning 11 Injection well
1 Domestic 3 Feedlot 6 Oil field water supply 9 Dewatering 12 Other (Specify below)
2 Irrigation 4 Industrial 7 Lawn and garden only (10) Monitoring well
Was a chemical/bacteriological sample submitted to Department? Yes No X; If yes, mo/day/yr sample was submitted
Water Well Disinfected? Yes No X

...E OF BLANK CASING USED: 5 Wrought iron 8 Concrete tile CASING JOINTS: Glued Clamped
Steel 3 RMP (SR) 6 Asbestos-Cement 9 Other (specify below) Welded
PVC 4 ABS 7 Fiberglass Threaded X
...asing diameter 3/4 in. to 9.1 ft., Dia in. to ft., Dia in. to
...height above land surface Flush in., weight lbs./ft. Wall thickness or gauge No. SCH 80

...OF SCREEN OR PERFORATION MATERIAL: (7) PVC 10 Asbestos-cement
Steel 3 Stainless steel 5 Fiberglass 8 RMP (SR) 11 Other (specify)
Brass 4 Galvanized steel 6 Concrete tile 9 ABS 12 None used (open hole)

...N OR PERFORATION OPENINGS ARE: 5 Gauzed wrapped 8 Saw cut 11 None (open hole)
Continuous slot (3) Mill slot 6 Wire wrapped 9 Drilled holes
Louvered shutter 4 Key punched 7 Torch cut 10 Other (specify)

...EN-PERFORATED INTERVALS: From 9.1 ft. to 18.9 ft., From ft. to
From ft. to ft., From ft. to

...RAVEL PACK INTERVALS: From 6.8 ft. to 19.1 ft., From ft. to
From ft. to ft., From ft. to

...UT MATERIAL: 1 Neat cement 2 Cement grout (3) Bentonite 4 Other
...tervals: From 0 ft. to 6.8 ft., From ft. to ft., From ft. to

...the nearest source of possible contamination:
Septic tank 4 Lateral lines 7 Pit privy 10 Livestock pens 14 Abandoned water well
Sewer lines 5 Cess pool 8 Sewage lagoon 11 Fuel storage 15 Oil well/Gas well
Watertight sewer lines 6 Seepage pit 9 Feedyard 12 Fertilizer storage 16 Other (specify below)
13 Insecticide storage

...on from well? How many feet?

...M	TO	LITHOLOGIC LOG	FROM	TO	PLUGGING INTERVALS
	6'	Silty Sand			
	19'	SAND			

...TRACTOR'S OR LANDOWNER'S CERTIFICATION: This water well was (1) constructed, (2) reconstructed, or (3) plugged under my jurisdiction and was completed on (mo/day/year) 1-11-01 and this record is true to the best of my knowledge and belief. Under the business name of Environmental Priority Service, Inc by (signature) [signature]
...Well Contractor's License No. 604 This Water Well Record was completed on (mo/day/yr) 1-3-01
...e business name of Environmental Priority Service, Inc by (signature) [signature]

...TRUCTIONS: Use typewriter or ball point pen. *PLEASE PRESS FIRMLY* and *PRINT* clearly. Please fill in blanks, underline or circle the correct answers. Send top three copies to ... Health and Environment, Bureau of Water, Topeka, Kansas 66620-0001, Telephone: 913-296-5545. Send one to WATER WELL OWNER and retain one for your records.

WATER WELL RECORD Form WWC-5 KSA 82a-1212

LOCATION OF WATER WELL:	Fraction	Section Number	Township Number	Range Number
County: Sedgwick	SE ¼ NE ¼ NW ¼	9	T 27 (S)	R 1 (E) W

Distance and direction from nearest town or city street address of well if located within city?
60' West of Wabash and 3' n of 19th Wichita, Ks nmw-08D

WATER WELL OWNER: City of Wichita
RR#, St. Address, Box # : 1900 E. 9th STREET
City, State, ZIP Code : Wichita, Ks 67214

Board of Agriculture, Division of Water Resources
Application Number:

LOCATE WELL'S LOCATION WITH AN "X" IN SECTION BOX:

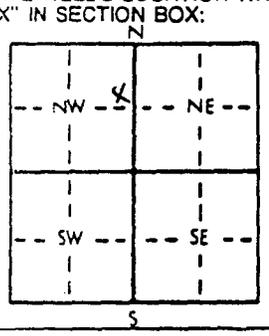

4 DEPTH OF COMPLETED WELL 32.7 ft. ELEVATION:
Depth(s) Groundwater Encountered 1. 12.5 ft. 2. ft. 3. ft.
WELL'S STATIC WATER LEVEL ft. below land surface measured on mo/day/yr
Pump test data: Well water was ft. after hours pumping gpm
Est. Yield N.A. gpm: Well water was ft. after hours pumping gpm
Bore Hole Diameter 2.18 in. to 33' ft., and in. to ft.
WELL WATER TO BE USED AS: 5 Public water supply 8 Air conditioning 11 Injection well
1 Domestic 3 Feedlot 6 Oil field water supply 9 Dewatering 12 Other (Specify below)
2 Irrigation 4 Industrial 7 Lawn and garden only (10) Monitoring well
Was a chemical/bacteriological sample submitted to Department? Yes No X; If yes, mo/day/yr sample was submitted
Water Well Disinfected? Yes No X

TYPE OF BLANK CASING USED: 5 Wrought iron 8 Concrete tile CASING JOINTS: Glued Clamped
1 Steel 3 RMP (SR) 6 Asbestos-Cement 9 Other (specify below) Welded
(2) PVC 4 ABS 7 Fiberglass Threaded X
Blank casing diameter 3/4 in. to 22.7 ft., Dia in. to ft., Dia in. to ft.
Casing height above land surface Flush in., weight lbs./ft. Wall thickness or gauge No. SCH 80

TYPE OF SCREEN OR PERFORATION MATERIAL: (7) PVC 10 Asbestos-cement
1 Steel 3 Stainless steel 5 Fiberglass 8 RMP (SR) 11 Other (specify)
2 Brass 4 Galvanized steel 6 Concrete tile 9 ABS 12 None used (open hole)

SCREEN OR PERFORATION OPENINGS ARE: 5 Gauzed wrapped 8 Saw cut 11 None (open hole)
1 Continuous slot (3) Mill slot 6 Wire wrapped 9 Drilled holes
2 Louvered shutter 4 Key punched 7 Torch cut 10 Other (specify)

SCREEN-PERFORATED INTERVALS: From 22.7 ft. to 32.5 ft., From ft. to ft.
From ft. to ft., From ft. to ft.

GRAVEL PACK INTERVALS: From 21.0 ft. to 32.7 ft., From ft. to ft.
From ft. to ft., From ft. to ft.

GROUT MATERIAL: 1 Neat cement 2 Cement grout (3) Bentonite 4 Other
Grout Intervals: From 0 ft. to 21 ft., From ft. to ft., From ft. to ft.

What is the nearest source of possible contamination: 10 Livestock pens 14 Abandoned water well
1 Septic tank 4 Lateral lines 7 Pit privy 11 Fuel storage 15 Oil well/Gas well
2 Sewer lines 5 Cess pool 8 Sewage lagoon 12 Fertilizer storage 16 Other (specify below)
3 Watertight sewer lines 6 Seepage pit 9 Feedyard 13 Insecticide storage
Direction from well? How many feet?

FROM	TO	LITHOLOGIC LOG	FROM	TO	PLUGGING INTERVALS
0	6'	Silty Sand			
6'	33'	SAND			

CONTRACTOR'S OR LANDOWNER'S CERTIFICATION: This water well was (1) constructed, (2) reconstructed, or (3) plugged under my jurisdiction and was completed on (mo/day/year) 1-11-01 and this record is true to the best of my knowledge and belief. Kansas Water Well Contractor's License No. 604 This Water Well Record was completed on (mo/day/yr) 3-9-01
under the business name of Environmental Priority Service, Inc by (signature) [signature]

INSTRUCTIONS: Use typewriter or ball point pen. *PLEASE PRESS FIRMLY* and *PRINT* clearly. Please fill in blanks, underline or circle the correct answers. Send top three copies to Kansas Department of Health and Environment, Bureau of Water, Topeka, Kansas 66620-0001. Telephone: 913-296-5545. Send one to WATER WELL OWNER and retain one for your records.

OFFICE USE ONLY

WATER WELL RECORD Form WWC-5 KSA 82a-1212

LOCATION OF WATER WELL: County: Sedgwick	Fraction: NW ¼ SW ¼ NE ¼	Section Number: 9	Township Number: T 27 (S)	Range Number: R 1 (E/W)

Distance and direction from nearest town or city street address of well if located within city?
3' N of 19th St N and 115' E of OHIO Wichita, Ks MNW-095

WATER WELL OWNER: City of Wichita
RR#, St. Address, Box # : 1900 E. 9th STREET
City, State, ZIP Code : Wichita, Ks 67214

Board of Agriculture, Division of Water Resources
Application Number:

LOCATE WELL'S LOCATION WITH AN "X" IN SECTION BOX:

N
NW | NE (X)
W | E
SW | SE
S

(4) DEPTH OF COMPLETED WELL 20.9 ft. ELEVATION:
Depth(s) Groundwater Encountered 1. 12.4 ft. 2. ft. 3. ft.
WELL'S STATIC WATER LEVEL ft. below land surface measured on mo/day/yr
Pump test data: Well water was ft. after hours pumping gpm
Est. Yield N.A. gpm: Well water was ft. after hours pumping gpm
Bore Hole Diameter 2 1/8 in. to 20 ft., and in. to ft.
WELL WATER TO BE USED AS: 5 Public water supply 8 Air conditioning 11 Injection well
1 Domestic 3 Feedlot 6 Oil field water supply 9 Dewatering 12 Other (Specify below)
2 Irrigation 4 Industrial 7 Lawn and garden only (10) Monitoring well
Was a chemical/bacteriological sample submitted to Department? Yes No X; If yes, mo/day/yr sample was submitted
Water Well Disinfected? Yes No X

TYPE OF BLANK CASING USED: 5 Wrought iron 8 Concrete tile CASING JOINTS: Glued Clamped
1 Steel 3 RMP (SR) 6 Asbestos-Cement 9 Other (specify below) Welded
(2) PVC 4 ABS 7 Fiberglass Threaded X
Blank casing diameter 3/4 in. to 10.2 ft., Dia in. to ft., Dia in. to ft.
Casing height above land surface Flush in., weight lbs./ft. Wall thickness or gauge No. SCH 80

TYPE OF SCREEN OR PERFORATION MATERIAL: (7) PVC 10 Asbestos-cement
1 Steel 3 Stainless steel 5 Fiberglass 8 RMP (SR) 11 Other (specify)
2 Brass 4 Galvanized steel 6 Concrete tile 9 ABS 12 None used (open hole)

SCREEN OR PERFORATION OPENINGS ARE: 5 Gauzed wrapped 8 Saw cut 11 None (open hole)
1 Continuous slot (3) Mill slot 6 Wire wrapped 9 Drilled holes
2 Louvered shutter 4 Key punched 7 Torch cut 10 Other (specify)

SCREEN-PERFORATED INTERVALS: From 10.2 ft. to 20 ft., From ft. to ft.
From ft. to ft., From ft. to ft.

GRAVEL PACK INTERVALS: From 5 ft. to 20 ft., From ft. to ft.
From ft. to ft., From ft. to ft.

GROUT MATERIAL: 1 Neat cement 2 Cement grout (3) Bentonite 4 Other
Grout Intervals: From 0 ft. to 5 ft., From ft. to ft., From ft. to ft.

What is the nearest source of possible contamination: 10 Livestock pens 14 Abandoned water well
1 Septic tank 4 Lateral lines 7 Pit privy 11 Fuel storage 15 Oil well/Gas well
2 Sewer lines 5 Cess pool 8 Sewage lagoon 12 Fertilizer storage 16 Other (specify below)
3 Watertight sewer lines 6 Seepage pit 9 Feedyard 13 Insecticide storage
Direction from well? How many feet?

FROM	TO	LITHOLOGIC LOG	FROM	TO	PLUGGING INTERVALS
0	12	Silty SAND			
12	20	SAND			

CONTRACTOR'S OR LANDOWNER'S CERTIFICATION: This water well was (1) constructed, (2) reconstructed, or (3) plugged under my jurisdiction and was completed (mo/day/year) 1-11-01 and this record is true to the best of my knowledge and belief. Kansas Water Well Contractor's License No. 604 This Water Well Record was completed on (mo/day/yr) 3-9-01
under the business name of Environmental Priority Service, Inc by (signature)

INSTRUCTIONS: Use typewriter or ball point pen. PLEASE PRESS FIRMLY and PRINT clearly. Please fill in blanks, underline or circle the correct answers. Send top three copies to Kansas Department of Health and Environment, Bureau of Water, Topeka, Kansas 66620-0001. Telephone: 913-296-5545. Send one to WATER WELL OWNER and retain one for your records.

OFFICE USE ONLY

WATER WELL RECORD Form WWC-5 KSA 82a-1212

LOCATION OF WATER WELL:	Fraction	Section Number	Township Number	Range Number
County: Sedgwick	NW ¼ SW ¼ NE ¼	9	T 27 (S)	R 1 (E/W)

Distance and direction from nearest town or city street address of well if located within city?
3' N of 19 st N and 115' E of OHIO Wichita, Ks MNW-09D

WATER WELL OWNER: City of Wichita
RR#, St. Address, Box # : 1900 E. 9th STREET
City, State, ZIP Code : Wichita, Ks 67214

Board of Agriculture, Division of Water Resources
Application Number:

LOCATE WELL'S LOCATION WITH AN "X" IN SECTION BOX:

N / NW / NE / X / W / E / SW / SE / S

4 DEPTH OF COMPLETED WELL 31.6 ft. ELEVATION:
Depth(s) Groundwater Encountered 1. 12.4 ft. 2. ft. 3. ft.
WELL'S STATIC WATER LEVEL ft. below land surface measured on mo/day/yr
Pump test data: Well water was ft. after hours pumping gpm
Est. Yield N.A. gpm: Well water was ft. after hours pumping gpm
Bore Hole Diameter 2 1/8 in. to 33' ft., and in. to ft.
WELL WATER TO BE USED AS: 5 Public water supply 8 Air conditioning 11 Injection well
1 Domestic 3 Feedlot 6 Oil field water supply 9 Dewatering 12 Other (Specify below)
2 Irrigation 4 Industrial 7 Lawn and garden only (10) Monitoring well
Was a chemical/bacteriological sample submitted to Department? Yes No X; If yes, mo/day/yr sample was submitted
Water Well Disinfected? Yes No X

TYPE OF BLANK CASING USED: 5 Wrought iron 8 Concrete tile CASING JOINTS: Glued Clamped
1 Steel 3 RMP (SR) 6 Asbestos-Cement 9 Other (specify below) Welded
(2) PVC 4 ABS 7 Fiberglass Threaded X
Blank casing diameter 3/4 in. to 21.5 ft., Dia in. to ft., Dia in. to ft.
Casing height above land surface Flush in., weight lbs./ft. Wall thickness or gauge No. SCH 80

TYPE OF SCREEN OR PERFORATION MATERIAL: (7) PVC 10 Asbestos-cement
1 Steel 3 Stainless steel 5 Fiberglass 8 RMP (SR) 11 Other (specify)
2 Brass 4 Galvanized steel 6 Concrete tile 9 ABS 12 None used (open hole)

SCREEN OR PERFORATION OPENINGS ARE: 5 Gauzed wrapped 8 Saw cut 11 None (open hole)
1 Continuous slot (3) Mill slot 6 Wire wrapped 9 Drilled holes
2 Louvered shutter 4 Key punched 7 Torch cut 10 Other (specify)

SCREEN-PERFORATED INTERVALS: From 21.5 ft. to 31.3 ft., From ft. to ft.
From ft. to ft., From ft. to ft.
GRAVEL PACK INTERVALS: From 19.5 ft. to 31.6 ft., From ft. to ft.
From ft. to ft., From ft. to ft.

GROUT MATERIAL: 1 Neat cement 2 Cement grout (3) Bentonite 4 Other
Grout Intervals: From 0 ft. to 19.5 ft., From ft. to ft., From ft. to ft.
What is the nearest source of possible contamination: 10 Livestock pens 14 Abandoned water well
1 Septic tank 4 Lateral lines 7 Pit privy 11 Fuel storage 15 Oil well/Gas well
2 Sewer lines 5 Cess pool 8 Sewage lagoon 12 Fertilizer storage 16 Other (specify below)
3 Watertight sewer lines 6 Seepage pit 9 Feedyard 13 Insecticide storage
Direction from well? How many feet?

FROM	TO	LITHOLOGIC LOG	FROM	TO	PLUGGING INTERVALS
0	12'	Silty SAND			
12	32'	SAND			

CONTRACTOR'S OR LANDOWNER'S CERTIFICATION: This water well was (1) constructed, (2) reconstructed, or (3) plugged under my jurisdiction and was completed on (mo/day/year) 1-11-01 and this record is true to the best of my knowledge and belief. Kansas Water Well Contractor's License No. 604 This Water Well Record was completed on (mo/day/yr) 3-9-01
under the business name of Environmental Priority Service, Inc by (signature)

INSTRUCTIONS: Use typewriter or ball point pen. PLEASE PRESS FIRMLY and PRINT clearly. Please fill in blanks, underline or circle the correct answers. Send top three copies to Kansas Department of Health and Environment, Bureau of Water, Topeka, Kansas 66620-0001. Telephone: 913-296-5545. Send one to WATER WELL OWNER and retain one for your records.

OFFICE USE ONLY

WATER WELL RECORD Form WWC-5 KSA 82a-1212

LOCATION OF WATER WELL: County: Sedgwick	Fraction: NE ¼ SW ¼ NE ¼	Section Number: 9	Township Number: T 27 (S)	Range Number: R 1 (E) W

Distance and direction from nearest town or city street address of well if located within city?
0' N of 18th and 200' E of OHio Wichita, Ks MW-10S

WATER WELL OWNER: City of Wichita
St. Address, Box #: 1900 E. 9th STREET
City, ZIP Code: Wichita, Ks 67214

Board of Agriculture, Division of Water Resources
Application Number:

LOCATE WELL'S LOCATION WITH AN "X" IN SECTION BOX:

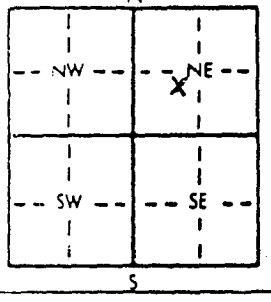

4 DEPTH OF COMPLETED WELL 22 ft. ELEVATION:
Depth(s) Groundwater Encountered 1. 15.4 ft. 2. ft. 3. ft.
WELL'S STATIC WATER LEVEL ft. below land surface measured on mo/day/yr
Pump test data: Well water was ft. after hours pumping gpm
Est. Yield N.A. gpm: Well water was ft. after hours pumping gpm
Bore Hole Diameter 2 1/8 in. to 22 ft., and in. to ft.
WELL WATER TO BE USED AS: 1 Domestic 2 Irrigation 3 Feedlot 4 Industrial 5 Public water supply 6 Oil field water supply 7 Lawn and garden only 8 Air conditioning 9 Dewatering (10) Monitoring well 11 Injection well 12 Other (Specify below)
Was a chemical/bacteriological sample submitted to Department? Yes No X; If yes, mo/day/yr sample was submitted
Water Well Disinfected? Yes No X

TYPE OF BLANK CASING USED: 1 Steel (2) PVC 3 RMP (SR) 4 ABS 5 Wrought iron 6 Asbestos-Cement 7 Fiberglass 8 Concrete tile 9 Other (specify below)
CASING JOINTS: Glued Clamped Welded Threaded X
blank casing diameter 3/4 in. to 12.2 ft., Dia in. to ft., Dia in. to ft.
casing height above land surface Flush in., weight lbs./ft. Wall thickness or gauge No. SCH 80

TYPE OF SCREEN OR PERFORATION MATERIAL: (7) PVC 1 Steel 2 Brass 3 Stainless steel 4 Galvanized steel 5 Fiberglass 6 Concrete tile 8 RMP (SR) 9 ABS 10 Asbestos-cement 11 Other (specify) 12 None used (open hole)
SCREEN OR PERFORATION OPENINGS ARE: 1 Continuous slot 2 Louvered shutter (3) Mill slot 4 Key punched 5 Gauzed wrapped 6 Wire wrapped 7 Torch cut 8 Saw cut 9 Drilled holes 10 Other (specify) 11 None (open hole)
SCREEN-PERFORATED INTERVALS: From 12.2 ft. to 22.0 ft., From ft. to ft.
From ft. to ft., From ft. to ft.
GRAVEL PACK INTERVALS: From 10 ft. to 22.0 ft., From ft. to ft.
From ft. to ft., From ft. to ft.

GROUT MATERIAL: 1 Neat cement 2 Cement grout (3) Bentonite 4 Other
Grout Intervals: From 0 ft. to 10 ft., From ft. to ft., From ft. to ft.
What is the nearest source of possible contamination:
1 Septic tank 2 Sewer lines 3 Watertight sewer lines 4 Lateral lines 5 Cess pool 6 Seepage pit 7 Pit privy 8 Sewage lagoon 9 Feedyard 10 Livestock pens 11 Fuel storage 12 Fertilizer storage 13 Insecticide storage 14 Abandoned water well 15 Oil well/Gas well 16 Other (specify below)
Direction from well? How many feet?

FROM	TO	LITHOLOGIC LOG	FROM	TO	PLUGGING INTERVALS
0	8	Sandy Clay			
8	16	Clay			
16	24	SAND			

CONTRACTOR'S OR LANDOWNER'S CERTIFICATION: This water well was (1) constructed, (2) reconstructed, or (3) plugged under my jurisdiction and was completed (mo/day/year) 2-7-01 and this record is true to the best of my knowledge and belief. Kansas Water Well Contractor's License No. 604 This Water Well Record was completed on (mo/day/yr) 3-9-01
under the business name of Environmental Priority Service, Inc by (signature)

INSTRUCTIONS: Use typewriter or ball point pen. *PLEASE PRESS FIRMLY* and *PRINT* clearly. Please fill in blanks, underline or circle the correct answers. Send top three copies to Kansas Department of Health and Environment, Bureau of Water, Topeka, Kansas 66620-0001. Telephone: 913-296-5545. Send one to WATER WELL OWNER and retain one for your records.

OFFICE USE ONLY

WATER WELL RECORD Form WWC-5 KSA 82a-1212

LOCATION OF WATER WELL: County: Sedgwick	Fraction: NE ¼ SW ¼ NE ¼	Section Number: 9	Township Number: T 27 (S)	Range Number: R 1 (E/W)

Distance and direction from nearest town or city street address of well if located within city?
0' N of 18th and 290' E of Ohio Wichita, Ks MMW-10D

WATER WELL OWNER: City of Wichita
RR#, St. Address, Box #: 1900 E. 9th STREET
City, State, ZIP Code: Wichita, Ks 67214

Board of Agriculture, Division of Water Resources
Application Number:

LOCATE WELL'S LOCATION WITH AN "X" IN SECTION BOX:

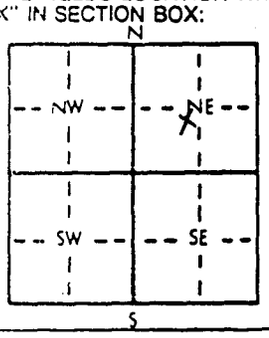

4 DEPTH OF COMPLETED WELL 33.8 ft. ELEVATION:
Depth(s) Groundwater Encountered 1. 15.4 ft. 2. ft. 3. ft.
WELL'S STATIC WATER LEVEL ft. below land surface measured on mo/day/yr
Pump test data: Well water was ft. after hours pumping gpm
Est. Yield N.A. gpm: Well water was ft. after hours pumping gpm
Bore Hole Diameter 2 1/8 in. to 34.5 ft., and in. to ft.
WELL WATER TO BE USED AS: 5 Public water supply 8 Air conditioning 11 Injection well
1 Domestic 3 Feedlot 6 Oil field water supply 9 Dewatering 12 Other (Specify below)
2 Irrigation 4 Industrial 7 Lawn and garden only (10) Monitoring well
Was a chemical/bacteriological sample submitted to Department? Yes No X; If yes, mo/day/yr sample was submitted
Water Well Disinfected? Yes No X

TYPE OF BLANK CASING USED: 5 Wrought iron 8 Concrete tile CASING JOINTS: Glued Clamped
1 Steel 3 RMP (SR) 6 Asbestos-Cement 9 Other (specify below) Welded
(2) PVC 4 ABS 7 Fiberglass Threaded X
Blank casing diameter 3/4 in. to 23.7 ft., Dia in. to ft., Dia in. to ft.
Casing height above land surface Flush in., weight lbs./ft. Wall thickness or gauge No. SCH 80

TYPE OF SCREEN OR PERFORATION MATERIAL: (7) PVC 10 Asbestos-cement
1 Steel 3 Stainless steel 5 Fiberglass 8 RMP (SR) 11 Other (specify)
2 Brass 4 Galvanized steel 6 Concrete tile 9 ABS 12 None used (open hole)

SCREEN OR PERFORATION OPENINGS ARE: 5 Gauzed wrapped 8 Saw cut 11 None (open hole)
1 Continuous slot (3) Mill slot 6 Wire wrapped 9 Drilled holes
2 Louvered shutter 4 Key punched 7 Torch cut 10 Other (specify)

SCREEN-PERFORATED INTERVALS: From 23.7 ft. to 33.5 ft., From ft. to ft.
From ft. to ft., From ft. to ft.
GRAVEL PACK INTERVALS: From 21.5 ft. to 33.8 ft., From ft. to ft.
From ft. to ft., From ft. to ft.

GROUT MATERIAL: 1 Neat cement 2 Cement grout (3) Bentonite 4 Other
Grout Intervals: From 0 ft. to 21.5 ft., From ft. to ft., From ft. to ft.

What is the nearest source of possible contamination: 10 Livestock pens 14 Abandoned water well
1 Septic tank 4 Lateral lines 7 Pit privy 11 Fuel storage 15 Oil well/Gas well
2 Sewer lines 5 Cess pool 8 Sewage lagoon 12 Fertilizer storage 16 Other (specify below)
3 Watertight sewer lines 6 Seepage pit 9 Feedyard 13 Insecticide storage
Direction from well? How many feet?

FROM	TO	LITHOLOGIC LOG	FROM	TO	PLUGGING INTERVALS
0	8	Sandy Clay			
8	16	Clay			
16	34	SAND			

CONTRACTOR'S OR LANDOWNER'S CERTIFICATION: This water well was (1) constructed, (2) reconstructed, or (3) plugged under my jurisdiction and was completed on (mo/day/year) 2-7-01 and this record is true to the best of my knowledge and belief. Kansas Water Well Contractor's License No. 604 This Water Well Record was completed on (mo/day/yr) 3-9-01
under the business name of Environmental Priority Service, Inc by (signature)

INSTRUCTIONS: Use typewriter or ball point pen. *PLEASE PRESS FIRMLY* and *PRINT* clearly. Please fill in blanks, underline or circle the correct answers. Send top three copies to Kansas Department of Health and Environment, Bureau of Water, Topeka, Kansas 66620-0001. Telephone: 913-296-5545. Send one to WATER WELL OWNER and retain one for your records.

OFFICE USE ONLY

WATER WELL RECORD Form WWC-5 KSA 82a-1212

LOCATION OF WATER WELL: County: Sedgwick	Fraction: SW ¼ NE ¼ SE ¼	Section Number: 9	Township Number: T 27 (S)	Range Number: R 1 (E) W

Distance and direction from nearest town or city street address of well if located within city?
S'n of 15 ST N and 200' W of New York, Wichita NMW - 115

WATER WELL OWNER: City of Wichita
RR#, St. Address, Box #: 1900 E. 9th STREET
City, State, ZIP Code: Wichita, Ks 67214

Board of Agriculture, Division of Water Resources
Application Number:

LOCATE WELL'S LOCATION WITH AN "X" IN SECTION BOX:

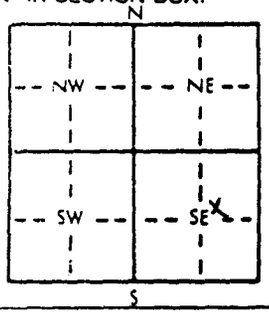

4 DEPTH OF COMPLETED WELL: 20.4 ft. ELEVATION:
Depth(s) Groundwater Encountered 1. 14.6 ft. 2. ft. 3. ft.
WELL'S STATIC WATER LEVEL ft. below land surface measured on mo/day/yr
Pump test data: Well water was ft. after hours pumping gpm
Est. Yield N.A. gpm: Well water was ft. after hours pumping gpm
Bore Hole Diameter 2 1/8 in. to 21 ft., and in. to ft.
WELL WATER TO BE USED AS: 5 Public water supply 8 Air conditioning 11 Injection well
1 Domestic 3 Feedlot 6 Oil field water supply 9 Dewatering 12 Other (Specify below)
2 Irrigation 4 Industrial 7 Lawn and garden only (10) Monitoring well
Was a chemical/bacteriological sample submitted to Department? Yes No X; If yes, mo/day/yr sample was submitted
Water Well Disinfected? Yes No X

TYPE OF BLANK CASING USED: 5 Wrought iron 8 Concrete tile CASING JOINTS: Glued Clamped
1 Steel 3 RMP (SR) 6 Asbestos-Cement 9 Other (specify below) Welded
(2) PVC 4 ABS 7 Fiberglass Threaded X
Blank casing diameter 3/4 in. to 10.3 ft., Dia in. to ft., Dia in. to ft.
Casing height above land surface in., weight lbs./ft. Wall thickness or gauge No. SCH 80

TYPE OF SCREEN OR PERFORATION MATERIAL: (7) PVC 10 Asbestos-cement
1 Steel 3 Stainless steel 5 Fiberglass 8 RMP (SR) 11 Other (specify)
2 Brass 4 Galvanized steel 6 Concrete tile 9 ABS 12 None used (open hole)
SCREEN OR PERFORATION OPENINGS ARE: 5 Gauzed wrapped 8 Saw cut 11 None (open hole)
1 Continuous slot (3) Mill slot 6 Wire wrapped 9 Drilled holes
2 Louvered shutter 4 Key punched 7 Torch cut 10 Other (specify)
SCREEN-PERFORATED INTERVALS: From 10.3 ft. to 20.1 ft., From ft. to ft.
From ft. to ft., From ft. to ft.
GRAVEL PACK INTERVALS: From 8 ft. to 21 ft., From ft. to ft.
From ft. to ft., From ft. to ft.

GROUT MATERIAL: 1 Neat cement 2 Cement grout (3) Bentonite 4 Other
Grout Intervals: From 0 ft. to 8 ft., From ft. to ft., From ft. to ft.
What is the nearest source of possible contamination: 10 Livestock pens 14 Abandoned water well
1 Septic tank 4 Lateral lines 7 Pit privy 11 Fuel storage 15 Oil well/Gas well
2 Sewer lines 5 Cess pool 8 Sewage lagoon 12 Fertilizer storage 16 Other (specify below)
3 Watertight sewer lines 6 Seepage pit 9 Feedyard 13 Insecticide storage
Direction from well? How many feet?

FROM	TO	LITHOLOGIC LOG	FROM	TO	PLUGGING INTERVALS
0	5	Sandy Clay			
5	7	Silt			
7	14	Clayey Sand			
14	21	Sand			

CONTRACTOR'S OR LANDOWNER'S CERTIFICATION: This water well was (1) constructed, (2) reconstructed, or (3) plugged under my jurisdiction and was completed on (mo/day/year) 1-26-01 and this record is true to the best of my knowledge and belief. Kansas Water Well Contractor's License No. 604 This Water Well Record was completed on (mo/day/yr) 3-9-01
under the business name of Environmental Priority Service, Inc by (signature)

INSTRUCTIONS: Use typewriter or ball point pen. *PLEASE PRESS FIRMLY* and *PRINT* clearly. Please fill in blanks, underline or circle the correct answers. Send top three copies to Kansas Department of Health and Environment, Bureau of Water, Topeka, Kansas 66620-0001, Telephone: 913-296-5545. Send one to WATER WELL OWNER and retain one for your records.

OFFICE USE ONLY

WATER WELL RECORD Form WWC-5 KSA 82a-1212

LOCATION OF WATER WELL:	Fraction	Section Number	Township Number	Range Number
County: Sedgwick	SW ¼ NE ¼ SE ¼	9	T 27 (S)	R 1 (E) W

Distance and direction from nearest town or city street address of well if located within city?
5' N of 15 St N and 200' W of New York, Wichita, Ks NMW-111

WATER WELL OWNER: City of Wichita
Address, Box # : 1900 E. 9TH STREET
City, State, ZIP Code : Wichita, Ks 67214

Board of Agriculture, Division of Water Resources
Application Number:

LOCATE WELL'S LOCATION WITH AN "X" IN SECTION BOX:

N / NW / NE / W / E / SW / SE / S

4 DEPTH OF COMPLETED WELL 37.7 ft. ELEVATION:
Depth(s) Groundwater Encountered 1. 14.4 ft. 2. ft. 3. ft.
WELL'S STATIC WATER LEVEL ft. below land surface measured on mo/day/yr
Pump test data: Well water was ft. after hours pumping gpm
Est. Yield N.A. gpm: Well water was ft. after hours pumping gpm
Bore Hole Diameter 2 1/8 in. to 32 ft., and in. to ft.
WELL WATER TO BE USED AS: 5 Public water supply 8 Air conditioning 11 Injection well
1 Domestic 3 Feedlot 6 Oil field water supply 9 Dewatering 12 Other (Specify below)
2 Irrigation 4 Industrial 7 Lawn and garden only (10) Monitoring well
Was a chemical/bacteriological sample submitted to Department? Yes No X; If yes, mo/day/yr sample was submitted
Water Well Disinfected? Yes No X

TYPE OF BLANK CASING USED: 5 Wrought iron 8 Concrete tile CASING JOINTS: Glued Clamped
1 Steel 3 RMP (SR) 6 Asbestos-Cement 9 Other (specify below) Welded
(2) PVC 4 ABS 7 Fiberglass Threaded X
Blank casing diameter 3/4 in. to 24.4 ft., Dia in. to ft., Dia in. to ft.
Casing height above land surface Flush in., weight lbs./ft. Wall thickness or gauge No. SCH 80

TYPE OF SCREEN OR PERFORATION MATERIAL: (7) PVC 10 Asbestos-cement
1 Steel 3 Stainless steel 5 Fiberglass 8 RMP (SR) 11 Other (specify)
2 Brass 4 Galvanized steel 6 Concrete tile 9 ABS 12 None used (open hole)

SCREEN OR PERFORATION OPENINGS ARE: 5 Gauzed wrapped 8 Saw cut 11 None (open hole)
1 Continuous slot (3) Mill slot 6 Wire wrapped 9 Drilled holes
2 Louvered shutter 4 Key punched 7 Torch cut 10 Other (specify)

SCREEN-PERFORATED INTERVALS: From 24.4 ft. to 31.7 ft., From ft. to ft.
From ft. to ft., From ft. to ft.
GRAVEL PACK INTERVALS: From 21 ft. to 32 ft., From ft. to ft.
From ft. to ft., From ft. to ft.

GROUT MATERIAL: 1 Neat cement 2 Cement grout (3) Bentonite 4 Other
Grout Intervals: From 0 ft. to 21 ft., From ft. to ft., From ft. to ft.
What is the nearest source of possible contamination: 10 Livestock pens 14 Abandoned water well
1 Septic tank 4 Lateral lines 7 Pit privy 11 Fuel storage 15 Oil well/Gas well
2 Sewer lines 5 Cess pool 8 Sewage lagoon 12 Fertilizer storage 16 Other (specify below)
3 Watertight sewer lines 6 Seepage pit 9 Feedyard 13 Insecticide storage
Direction from well? How many feet?

FROM	TO	LITHOLOGIC LOG	FROM	TO	PLUGGING INTERVALS
0	5	Sandy Clay			
5	7	Silt			
7	14	~~Clayey~~ Sandy clay			
14	30	Sand			
30	32	Clay			

CONTRACTOR'S OR LANDOWNER'S CERTIFICATION: This water well was (1) constructed, (2) reconstructed, or (3) plugged under my jurisdiction and was completed on (mo/day/year) 1-26-01 and this record is true to the best of my knowledge and belief. Kansas Water Well Contractor's License No. 604 This Water Well Record was completed on (mo/day/yr) 3-9-01 under the business name of Environmental Priority Service, Inc by (signature)

INSTRUCTIONS: Use typewriter or ball point pen. *PLEASE PRESS FIRMLY* and *PRINT* clearly. Please fill in blanks, underline or circle the correct answers. Send top three copies to Kansas Department of Health and Environment, Bureau of Water, Topeka, Kansas 66620-0001. Telephone: 913-296-5545. Send one to WATER WELL OWNER and retain one for your records.

OFFICE USE ONLY

WATER WELL RECORD Form WWC-5 KSA 82a-1212

LOCATION OF WATER WELL:	Fraction	Section Number	Township Number	Range Number
County: Sedgwick	SE ¼ NW ¼ SE ¼	9	T 12 (S)	R 1 (E) W

Distance and direction from nearest town or city street address of well if located within city?
600' N of 15th and 20' W of I-135 Wichita, Ks NMW-12S

WATER WELL OWNER: City of Wichita
Address, Box # : 1900 E. 9th STREET
City, State, ZIP Code : Wichita, Ks 67214

Board of Agriculture, Division of Water Resources
Application Number:

LOCATE WELL'S LOCATION WITH AN "X" IN SECTION BOX:

N
NW | NE
W | E
SW | X SE
S

DEPTH OF COMPLETED WELL 18 ft. ELEVATION:
Depth(s) Groundwater Encountered 1. 13.9 ft. 2. ft. 3. ft.
WELL'S STATIC WATER LEVEL ft. below land surface measured on mo/day/yr
Pump test data: Well water was ft. after hours pumping gpm
Est. Yield N.A. gpm: Well water was ft. after hours pumping gpm
Bore Hole Diameter 2 1/8 in. to 18 ft., and in. to ft.
WELL WATER TO BE USED AS: 5 Public water supply 8 Air conditioning 11 Injection well
1 Domestic 3 Feedlot 6 Oil field water supply 9 Dewatering 12 Other (Specify below)
2 Irrigation 4 Industrial 7 Lawn and garden only (10) Monitoring well
Was a chemical/bacteriological sample submitted to Department? Yes No X; If yes, mo/day/yr sample was submitted
Water Well Disinfected? Yes No X

TYPE OF BLANK CASING USED: 5 Wrought iron 8 Concrete tile CASING JOINTS: Glued Clamped
1 Steel 3 RMP (SR) 6 Asbestos-Cement 9 Other (specify below) Welded
(2) PVC 4 ABS 7 Fiberglass Threaded X
Blank casing diameter 3/4 in. to 10.7 ft., Dia in. to ft., Dia in. to ft.
Casing height above land surface Flush in., weight lbs./ft. Wall thickness or gauge No. SCH 80

TYPE OF SCREEN OR PERFORATION MATERIAL: (7) PVC 10 Asbestos-cement
1 Steel 3 Stainless steel 5 Fiberglass 8 RMP (SR) 11 Other (specify)
2 Brass 4 Galvanized steel 6 Concrete tile 9 ABS 12 None used (open hole)

SCREEN OR PERFORATION OPENINGS ARE: 5 Gauzed wrapped 8 Saw cut 11 None (open hole)
1 Continuous slot (3) Mill slot 6 Wire wrapped 9 Drilled holes
2 Louvered shutter 4 Key punched 7 Torch cut 10 Other (specify)

SCREEN-PERFORATED INTERVALS: From 10.7 ft. to 18.0 ft., From ft. to ft.
From ft. to ft., From ft. to ft.
GRAVEL PACK INTERVALS: From 8.5 ft. to 18 ft., From ft. to ft.
From ft. to ft., From ft. to ft.

GROUT MATERIAL: 1 Neat cement 2 Cement grout (3) Bentonite 4 Other
Grout Intervals: From 0 ft. to 8.5 ft., From ft. to ft., From ft. to ft.
What is the nearest source of possible contamination: 10 Livestock pens 14 Abandoned water well
1 Septic tank 4 Lateral lines 7 Pit privy 11 Fuel storage 15 Oil well/Gas well
2 Sewer lines 5 Cess pool 8 Sewage lagoon 12 Fertilizer storage 16 Other (specify below)
3 Watertight sewer lines 6 Seepage pit 9 Feedyard 13 Insecticide storage
Direction from well? How many feet?

FROM	TO	LITHOLOGIC LOG	FROM	TO	PLUGGING INTERVALS
0	6	Clay			
6	19	Sand			

CONTRACTOR'S OR LANDOWNER'S CERTIFICATION: This water well was (1) constructed, (2) reconstructed, or (3) plugged under my jurisdiction and was completed on (mo/day/year) 1-16-01 and this record is true to the best of my knowledge and belief. Kansas Water Well Contractor's License No. 604 This Water Well Record was completed on (mo/day/yr) 3-9-01
under the business name of Environmental Priority Service, Inc by (signature)

INSTRUCTIONS: Use typewriter or ball point pen. *PLEASE PRESS FIRMLY* and *PRINT* clearly. Please fill in blanks, underline or circle the correct answers. Send top three copies to Kansas Department of Health and Environment, Bureau of Water, Topeka, Kansas 66620-0001. Telephone: 913-296-5545. Send one to WATER WELL OWNER and retain one for your records.

CHOICE USE ONLY

WATER WELL RECORD Form WWC-5 KSA 82a-1212

LOCATION OF WATER WELL:	Fraction	Section Number	Township Number	Range Number
County: Sedgwick	SE ¼ NW ¼ SE ¼	9	T 12 (S)	R 1 (E) W

Distance and direction from nearest town or city street address of well if located within city?
600' N of 15th and 20' W of I-135 Wichita, Ks NMW-12D

WATER WELL OWNER: City of Wichita
RR#, St. Address, Box # : 1900 E. 9th STREET
City, State, ZIP Code : Wichita, Ks 67214

Board of Agriculture, Division of Water Resources
Application Number:

LOCATE WELL'S LOCATION WITH AN "X" IN SECTION BOX:

N
NW | NE
W | E
SW | X SE
S

4 DEPTH OF COMPLETED WELL 26.9 ft. ELEVATION:
Depth(s) Groundwater Encountered 1. 13.9 ft. 2. ft. 3. ft.
WELL'S STATIC WATER LEVEL ft. below land surface measured on mo/day/yr
Pump test data: Well water was ft. after hours pumping gpm
Est. Yield N.A. gpm: Well water was ft. after hours pumping gpm
Bore Hole Diameter 2 1/8 in. to 27 ft., and in. to ft.
WELL WATER TO BE USED AS: 5 Public water supply 8 Air conditioning 11 Injection well
1 Domestic 3 Feedlot 6 Oil field water supply 9 Dewatering 12 Other (Specify below)
2 Irrigation 4 Industrial 7 Lawn and garden only (10) Monitoring well
Was a chemical/bacteriological sample submitted to Department? Yes No X; If yes, mo/day/yr sample was submitted
Water Well Disinfected? Yes No X

TYPE OF BLANK CASING USED: 5 Wrought iron 8 Concrete tile CASING JOINTS: Glued Clamped
1 Steel 3 RMP (SR) 6 Asbestos-Cement 9 Other (specify below) Welded
(2) PVC 4 ABS 7 Fiberglass Threaded X
Blank casing diameter 3/4 in. to 19.4 ft., Dia in. to ft., Dia in. to ft.
Casing height above land surface Flush in., weight lbs./ft. Wall thickness or gauge No. SCH 80

TYPE OF SCREEN OR PERFORATION MATERIAL: (7) PVC 10 Asbestos-cement
1 Steel 3 Stainless steel 5 Fiberglass 8 RMP (SR) 11 Other (specify)
2 Brass 4 Galvanized steel 6 Concrete tile 9 ABS 12 None used (open hole)

SCREEN OR PERFORATION OPENINGS ARE: 5 Gauzed wrapped 8 Saw cut 11 None (open hole)
1 Continuous slot (3) Mill slot 6 Wire wrapped 9 Drilled holes
2 Louvered shutter 4 Key punched 7 Torch cut 10 Other (specify)

SCREEN-PERFORATED INTERVALS: From 19.4 ft. to 26.9 ft., From ft. to ft.
From ft. to ft., From ft. to ft.
GRAVEL PACK INTERVALS: From 17.5 ft. to 27 ft., From ft. to ft.
From ft. to ft., From ft. to ft.

GROUT MATERIAL: 1 Neat cement 2 Cement grout (3) Bentonite 4 Other
Grout Intervals: From 0 ft. to 17.5 ft., From ft. to ft., From ft. to ft.
What is the nearest source of possible contamination: 10 Livestock pens 14 Abandoned water well
1 Septic tank 4 Lateral lines 7 Pit privy 11 Fuel storage 15 Oil well/Gas well
2 Sewer lines 5 Cess pool 8 Sewage lagoon 12 Fertilizer storage 16 Other (specify below)
3 Watertight sewer lines 6 Seepage pit 9 Feedyard 13 Insecticide storage
Direction from well? How many feet?

FROM	TO	LITHOLOGIC LOG	FROM	TO	PLUGGING INTERVALS
0	6'	Clay			
6	27'	SAND			

CONTRACTOR'S OR LANDOWNER'S CERTIFICATION: This water well was (1) constructed, (2) reconstructed, or (3) plugged under my jurisdiction and was completed (mo/day/year) 1-16-01 and this record is true to the best of my knowledge and belief. Kansas Water Well Contractor's License No. 604 This Water Well Record was completed on (mo/day/yr) 3-9-01
under the business name of Environmental Priority Service, Inc by (signature)

INSTRUCTIONS: Use typewriter or ball point pen. PLEASE PRESS FIRMLY and PRINT clearly. Please fill in blanks, underline or circle the correct answers. Send top three copies to Kansas Department of Health and Environment, Bureau of Water, Topeka, Kansas 66620-0001. Telephone: 913-296-5545. Send one to WATER WELL OWNER and retain one for your records.

OFFICE USE ONLY

WATER WELL RECORD Form WWC-5 KSA 82a-1212

LOCATION OF WATER WELL: County: Sedgwick	Fraction: NE ¼ NE ¼ NE ¼	Section Number: 16	Township Number: T 27 (S)	Range Number: R 1 (E/W)

Distance and direction from nearest town or city street address of well if located within city?
6' S of 8th St N and 217' W of Pennsylvania, Wichita, Ks NMW-135

WATER WELL OWNER: City of Wichita
RR#, St. Address, Box #: 1900 E. 9th STREET
City, State, ZIP Code: Wichita, Ks 67214

Board of Agriculture, Division of Water Resources Application Number:

LOCATE WELL'S LOCATION WITH AN "X" IN SECTION BOX:

N / NW / NE / W / E / SW / SE / S — X

4 DEPTH OF COMPLETED WELL 19.7 ft. ELEVATION:
Depth(s) Groundwater Encountered 1. 14.6 ft. 2. ft. 3. ft.
WELL'S STATIC WATER LEVEL ft. below land surface measured on mo/day/yr
Pump test data: Well water was ft. after hours pumping gpm
Est. Yield NA gpm: Well water was ft. after hours pumping gpm
Bore Hole Diameter 2 1/8 in. to 20 ft., and in. to ft.
WELL WATER TO BE USED AS: 5 Public water supply 8 Air conditioning 11 Injection well
1 Domestic 3 Feedlot 6 Oil field water supply 9 Dewatering 12 Other (Specify below)
2 Irrigation 4 Industrial 7 Lawn and garden only (10) Monitoring well
Was a chemical/bacteriological sample submitted to Department? Yes No X; If yes, mo/day/yr sample was submitted
Water Well Disinfected? Yes No X

TYPE OF BLANK CASING USED: 5 Wrought iron 8 Concrete tile CASING JOINTS: Glued Clamped
1 Steel 3 RMP (SR) 6 Asbestos-Cement 9 Other (specify below) Welded
(2) PVC 4 ABS 7 Fiberglass Threaded X
Blank casing diameter 3/4 in. to 9.9 ft., Dia in. to ft., Dia in. to ft.
Casing height above land surface Flush in., weight lbs./ft. Wall thickness or gauge No. Sch 80

TYPE OF SCREEN OR PERFORATION MATERIAL: (7) PVC 10 Asbestos-cement
1 Steel 3 Stainless steel 5 Fiberglass 8 RMP (SR) 11 Other (specify)
2 Brass 4 Galvanized steel 6 Concrete tile 9 ABS 12 None used (open hole)

SCREEN OR PERFORATION OPENINGS ARE: 5 Gauzed wrapped 8 Saw cut 11 None (open hole)
1 Continuous slot (3) Mill slot 6 Wire wrapped 9 Drilled holes
2 Louvered shutter 4 Key punched 7 Torch cut 10 Other (specify)

SCREEN-PERFORATED INTERVALS: From 9.9 ft. to 19.7 ft., From ft. to ft.
From ft. to ft., From ft. to ft.
GRAVEL PACK INTERVALS: From 8 ft. to 20 ft., From ft. to ft.
From ft. to ft., From ft. to ft.

GROUT MATERIAL: 1 Neat cement 2 Cement grout (3) Bentonite 4 Other
Grout Intervals: From 0 ft. to 8 ft., From ft. to ft., From ft. to ft.

What is the nearest source of possible contamination: 10 Livestock pens 14 Abandoned water well
1 Septic tank 4 Lateral lines 7 Pit privy 11 Fuel storage 15 Oil well/Gas well
2 Sewer lines 5 Cess pool 8 Sewage lagoon 12 Fertilizer storage 16 Other (specify below)
3 Watertight sewer lines 6 Seepage pit 9 Feedyard 13 Insecticide storage
Direction from well? How many feet?

FROM	TO	LITHOLOGIC LOG	FROM	TO	PLUGGING INTERVALS
0	6	Clayey silt			
6	10	SAND			
10	14	Sandy Clay			
14	20	SAND			

CONTRACTOR'S OR LANDOWNER'S CERTIFICATION: This water well was (1) constructed, (2) reconstructed, or (3) plugged under my jurisdiction and was completed (mo/day/year) 1-16-01 and this record is true to the best of my knowledge and belief. Kansas Water Well Contractor's License No. 604 This Water Well Record was completed on (mo/day/yr) 3-9-01
under the business name of Environmental Priority Service, Inc by (signature) [signature]

INSTRUCTIONS: Use typewriter or ball point pen. PLEASE PRESS FIRMLY and PRINT clearly. Please fill in blanks, underline or circle the correct answers. Send top three copies to Kansas Department of Health and Environment, Bureau of Water, Topeka, Kansas 66620-0001. Telephone: 913-296-5545. Send one to WATER WELL OWNER and retain one for your records.

OFFICE USE ONLY

WATER WELL RECORD Form WWC-5 KSA 82a-1212

LOCATION OF WATER WELL:	Fraction	Section Number	Township Number	Range Number
County: Sedgwick	NE ¼ NE ¼ NE ¼	16	T 27 (S)	R 1 (E/W)

Distance and direction from nearest town or city street address of well if located within city?
6' S of 13th St N and 217' West of Pennsylvania Wichita, Ks NMW-13D

WATER WELL OWNER: City of Wichita
Address, Box # : 1900 E. 9th STREET
City, State, ZIP Code : Wichita, Ks 67214

Board of Agriculture, Division of Water Resources
Application Number:

LOCATE WELL'S LOCATION WITH AN "X" IN SECTION BOX:

N / NW / NE / W / E / SW / SE / S — X

4 DEPTH OF COMPLETED WELL 27.3 ft. ELEVATION:
Depth(s) Groundwater Encountered 1. 14.6 ft. 2. ft. 3. ft.
WELL'S STATIC WATER LEVEL ft. below land surface measured on mo/day/yr
Pump test data: Well water was ft. after hours pumping gpm
Est. Yield N.A. gpm: Well water was ft. after hours pumping gpm
Bore Hole Diameter 2 1/8 in. to 27.5 ft., and in. to ft.
WELL WATER TO BE USED AS: 5 Public water supply 8 Air conditioning 11 Injection well
1 Domestic 3 Feedlot 6 Oil field water supply 9 Dewatering 12 Other (Specify below)
2 Irrigation 4 Industrial 7 Lawn and garden only (10) Monitoring well
Was a chemical/bacteriological sample submitted to Department? Yes No X; If yes, mo/day/yr sample was submitted
Water Well Disinfected? Yes No X

TYPE OF BLANK CASING USED: 5 Wrought iron 8 Concrete tile CASING JOINTS: Glued Clamped
1 Steel 3 RMP (SR) 6 Asbestos-Cement 9 Other (specify below) Welded
(2) PVC 4 ABS 7 Fiberglass Threaded X
Blank casing diameter 3/4 in. to 22.4 ft., Dia in. to ft., Dia in. to ft.
Casing height above land surface Flush in., weight lbs./ft. Wall thickness or gauge No. SCH 80

TYPE OF SCREEN OR PERFORATION MATERIAL: (7) PVC 10 Asbestos-cement
1 Steel 3 Stainless steel 5 Fiberglass 8 RMP (SR) 11 Other (specify)
2 Brass 4 Galvanized steel 6 Concrete tile 9 ABS 12 None used (open hole)

SCREEN OR PERFORATION OPENINGS ARE: 5 Gauzed wrapped 8 Saw cut 11 None (open hole)
1 Continuous slot (3) Mill slot 6 Wire wrapped 9 Drilled holes
2 Louvered shutter 4 Key punched 7 Torch cut 10 Other (specify)

SCREEN-PERFORATED INTERVALS: From 22.4 ft. to 27.3 ft., From ft. to ft.
From ft. to ft., From ft. to ft.
GRAVEL PACK INTERVALS: From 20 ft. to 27.5 ft., From ft. to ft.
From ft. to ft., From ft. to ft.

GROUT MATERIAL: 1 Neat cement 2 Cement grout (3) Bentonite 4 Other
Grout Intervals: From ~~20~~ ft. to ~~27.5~~ ft., From 0 ft. to 20 ft., From ft. to ft.
What is the nearest source of possible contamination: 10 Livestock pens 14 Abandoned water well
1 Septic tank 4 Lateral lines 7 Pit privy 11 Fuel storage 15 Oil well/Gas well
2 Sewer lines 5 Cess pool 8 Sewage lagoon 12 Fertilizer storage 16 Other (specify below)
3 Watertight sewer lines 6 Seepage pit 9 Feedyard 13 Insecticide storage
Direction from well? How many feet?

FROM	TO	LITHOLOGIC LOG	FROM	TO	PLUGGING INTERVALS
0	6	Clayey Silt			
6	10	Sand			
10	14	Sandy Clay			
14	27	Sand			

CONTRACTOR'S OR LANDOWNER'S CERTIFICATION: This water well was (1) constructed, (2) reconstructed, or (3) plugged under my jurisdiction and was completed on (mo/day/year) 1-16-01 and this record is true to the best of my knowledge and belief. Kansas Water Well Contractor's License No. 604 This Water Well Record was completed on (mo/day/yr) 3-9-01 under the business name of Environmental Priority Service, Inc by (signature)

INSTRUCTIONS: Use typewriter or ball point pen. *PLEASE PRESS FIRMLY* and *PRINT* clearly. Please fill in blanks, underline or circle the correct answers. Send top three copies to Kansas Department of Health and Environment, Bureau of Water, Topeka, Kansas 66620-0001. Telephone: 913-296-5545. Send one to WATER WELL OWNER and retain one for your records.

OFFICE USE ONLY

WATER WELL RECORD Form WWC-5 KSA 82a-1212

LOCATION OF WATER WELL: County: Sedgwick	Fraction: SW ¼ SE ¼ SE ¼	Section Number: 9	Township Number: T 27 (S)	Range Number: R 1 (E/W)

Distance and direction from nearest town or city street address of well if located within city?
320' N of 13th ST N and 30' W of I-135 Wichita, Ks nmw-145

WATER WELL OWNER: City of Wichita
Address, Box #: 1900 E. 9th STREET
City, State, ZIP Code: Wichita, Ks 67214

Board of Agriculture, Division of Water Resources Application Number:

LOCATE WELL'S LOCATION WITH AN "X" IN SECTION BOX:

N / NW / NE / W / E / SW / SE / S — X

4 DEPTH OF COMPLETED WELL 17.0 ft. ELEVATION:
Depth(s) Groundwater Encountered 1. 11.5 ft. 2. ft. 3. ft.
WELL'S STATIC WATER LEVEL ft. below land surface measured on mo/day/yr
Pump test data: Well water was ft. after hours pumping gpm
Est. Yield N.A. gpm: Well water was ft. after hours pumping gpm
Bore Hole Diameter 2 1/8 in. to 17.0 ft., and in. to ft.
WELL WATER TO BE USED AS: 5 Public water supply 8 Air conditioning 11 Injection well
1 Domestic 3 Feedlot 6 Oil field water supply 9 Dewatering 12 Other (Specify below)
2 Irrigation 4 Industrial 7 Lawn and garden only (10) Monitoring well
Was a chemical/bacteriological sample submitted to Department? Yes No X; If yes, mo/day/yr sample was submitted
Water Well Disinfected? Yes No X

TYPE OF BLANK CASING USED: 5 Wrought iron 8 Concrete tile CASING JOINTS: Glued Clamped
1 Steel 3 RMP (SR) 6 Asbestos-Cement 9 Other (specify below) Welded
(2) PVC 4 ABS 7 Fiberglass Threaded X
Blank casing diameter 3/4 in. to 7.0 ft., Dia in. to ft., Dia in. to ft.
Casing height above land surface Flush in., weight lbs./ft. Wall thickness or gauge No. SCH 80

TYPE OF SCREEN OR PERFORATION MATERIAL: (7) PVC 10 Asbestos-cement
1 Steel 3 Stainless steel 5 Fiberglass 8 RMP (SR) 11 Other (specify)
2 Brass 4 Galvanized steel 6 Concrete tile 9 ABS 12 None used (open hole)

SCREEN OR PERFORATION OPENINGS ARE: 5 Gauzed wrapped 8 Saw cut 11 None (open hole)
1 Continuous slot (3) Mill slot 6 Wire wrapped 9 Drilled holes
2 Louvered shutter 4 Key punched 7 Torch cut 10 Other (specify)

SCREEN-PERFORATED INTERVALS: From 7.0 ft. to 16.8 ft., From ft. to ft.
From ft. to ft., From ft. to ft.
GRAVEL PACK INTERVALS: From 5.0 ft. to 17.0 ft., From ft. to ft.
From ft. to ft., From ft. to ft.

GROUT MATERIAL: 1 Neat cement 2 Cement grout (3) Bentonite 4 Other
Grout Intervals: From 0 ft. to 5.0 ft., From ft. to ft., From ft. to ft.

What is the nearest source of possible contamination: 10 Livestock pens 14 Abandoned water well
1 Septic tank 4 Lateral lines 7 Pit privy 11 Fuel storage 15 Oil well/Gas well
2 Sewer lines 5 Cess pool 8 Sewage lagoon 12 Fertilizer storage 16 Other (specify below)
3 Watertight sewer lines 6 Seepage pit 9 Feedyard 13 Insecticide storage
Direction from well? How many feet?

FROM	TO	LITHOLOGIC LOG	FROM	TO	PLUGGING INTERVALS
0	10	Clayey SAND			
10	17	SAND			

CONTRACTOR'S OR LANDOWNER'S CERTIFICATION: This water well was (1) constructed, (2) reconstructed, or (3) plugged under my jurisdiction and was completed on (mo/day/year) 1-10-01 and this record is true to the best of my knowledge and belief. Kansas Water Well Contractor's License No. 604 This Water Well Record was completed on (mo/day/yr) 3-9-01
under the business name of Environmental Priority Service, Inc by (signature) [signature]

INSTRUCTIONS: Use typewriter or ball point pen. PLEASE PRESS FIRMLY and PRINT clearly. Please fill in blanks, underline or circle the correct answers. Send top three copies to Kansas Department of Health and Environment, Bureau of Water, Topeka, Kansas 66620-0001, Telephone: 913-296-5545. Send one to WATER WELL OWNER and retain one for your records.

OFFICE USE ONLY

WATER WELL RECORD Form WWC-5 KSA 82a-1212

LOCATION OF WATER WELL:	Fraction	Section Number	Township Number	Range Number
County: Sedgwick	SW ¼ SE ¼ SE ¼	9	T 27 (S)	R 1 (E/W)

Distance and direction from nearest town or city street address of well if located within city?
325' N of 13th St. N and 30' W of I-135 Wichita, Ks NMW-14D

WATER WELL OWNER: City of Wichita
Address, Box # : 1900 E. 9th STREET
City, ZIP Code : Wichita, Ks 67214

Board of Agriculture, Division of Water Resources
Application Number:

LOCATE WELL'S LOCATION WITH AN "X" IN SECTION BOX:

N
NW | NE
W | E
SW | SE X
S

4 DEPTH OF COMPLETED WELL 23.4 ft. ELEVATION:
Depth(s) Groundwater Encountered 1. 11.5 ft. 2. ft. 3. ft.
WELL'S STATIC WATER LEVEL ft. below land surface measured on mo/day/yr
Pump test data: Well water was ft. after hours pumping gpm
Est. Yield N.A. gpm: Well water was ft. after hours pumping gpm
Bore Hole Diameter 2 1/8 in. to 23.5 ft., and in. to ft.
WELL WATER TO BE USED AS: 5 Public water supply 8 Air conditioning 11 Injection well
1 Domestic 3 Feedlot 6 Oil field water supply 9 Dewatering 12 Other (Specify below)
2 Irrigation 4 Industrial 7 Lawn and garden only (10) Monitoring well
Was a chemical/bacteriological sample submitted to Department? Yes No X; If yes, mo/day/yr sample was submitted
Water Well Disinfected? Yes No X

TYPE OF BLANK CASING USED: 5 Wrought iron 8 Concrete tile CASING JOINTS: Glued Clamped
1 Steel 3 RMP (SR) 6 Asbestos-Cement 9 Other (specify below) Welded
(2) PVC 4 ABS 7 Fiberglass Threaded X
Blank casing diameter 3/4 in. to 18.4 ft., Dia in. to ft., Dia in. to ft.
Casing height above land surface Flush in., weight lbs./ft. Wall thickness or gauge No. SCH 80

TYPE OF SCREEN OR PERFORATION MATERIAL: (7) PVC 10 Asbestos-cement
1 Steel 3 Stainless steel 5 Fiberglass 8 RMP (SR) 11 Other (specify)
2 Brass 4 Galvanized steel 6 Concrete tile 9 ABS 12 None used (open hole)

SCREEN OR PERFORATION OPENINGS ARE: 5 Gauzed wrapped 8 Saw cut 11 None (open hole)
1 Continuous slot (3) Mill slot 6 Wire wrapped 9 Drilled holes
2 Louvered shutter 4 Key punched 7 Torch cut 10 Other (specify)

SCREEN-PERFORATED INTERVALS: From 18.4 ft. to 23.2 ft., From ft. to ft.
From ft. to ft., From ft. to ft.
GRAVEL PACK INTERVALS: From 16.5 ft. to 23.4 ft., From ft. to ft.
From ft. to ft., From ft. to ft.

GROUT MATERIAL: 1 Neat cement 2 Cement grout (3) Bentonite 4 Other
Grout Intervals: From 0 ft. to 16.5 ft., From ft. to ft., From ft. to ft.
What is the nearest source of possible contamination: 10 Livestock pens 14 Abandoned water well
1 Septic tank 4 Lateral lines 7 Pit privy 11 Fuel storage 15 Oil well/Gas well
2 Sewer lines 5 Cess pool 8 Sewage lagoon 12 Fertilizer storage 16 Other (specify below)
3 Watertight sewer lines 6 Seepage pit 9 Feedyard 13 Insecticide storage
Direction from well? How many feet?

FROM	TO	LITHOLOGIC LOG	FROM	TO	PLUGGING INTERVALS
0	10	Clayey SAND			
10	23	SAND			

CONTRACTOR'S OR LANDOWNER'S CERTIFICATION: This water well was (1) constructed, (2) reconstructed, or (3) plugged under my jurisdiction and was completed (mo/day/year) 1-10-01 and this record is true to the best of my knowledge and belief. Kansas Water Well Contractor's License No. 604 This Water Well Record was completed on (mo/day/yr) 3-9-01 under the business name of Environmental Priority Service, Inc by (signature)

INSTRUCTIONS: Use typewriter or ball point pen. PLEASE PRESS FIRMLY and PRINT clearly. Please fill in blanks, underline or circle the correct answers. Send top three copies to Kansas Department of Health and Environment, Bureau of Water, Topeka, Kansas 66620-0001. Telephone: 913-296-5545. Send one to WATER WELL OWNER and retain one for your records.

OFFICE USE ONLY

WATER WELL RECORD Form WWC-5 KSA 82a-1212

LOCATION OF WATER WELL:	Fraction	Section Number	Township Number	Range Number
County: Sedgwick	SW ¼ NE ¼ NE ¼	16	T 27 (S)	R 1 (E) W

Distance and direction from nearest town or city street address of well if located within city?
3' N of 11th St N and 50' W of New York, Wichita, Ks nmus-155

WATER WELL OWNER: City of Wichita
Address, Box # : 1900 E. 9th STREET
City, State, ZIP Code : Wichita, Ks 67214

Board of Agriculture, Division of Water Resources
Application Number:

LOCATE WELL'S LOCATION WITH AN "X" IN SECTION BOX:

N / NW / NE / W / E / SW / SE / S

4 DEPTH OF COMPLETED WELL 19.9 ft. ELEVATION:
Depth(s) Groundwater Encountered 1 14.5 ft. 2. ft. 3. ft.
WELL'S STATIC WATER LEVEL ft. below land surface measured on mo/day/yr
Pump test data: Well water was ft. after hours pumping gpm
Est. Yield N.A. gpm: Well water was ft. after hours pumping gpm
Bore Hole Diameter 2 1/8 in. to 21 ft., and in. to ft.
WELL WATER TO BE USED AS: 5 Public water supply 8 Air conditioning 11 Injection well
1 Domestic 3 Feedlot 6 Oil field water supply 9 Dewatering 12 Other (Specify below)
2 Irrigation 4 Industrial 7 Lawn and garden only (10) Monitoring well
Was a chemical/bacteriological sample submitted to Department? Yes No X; If yes, mo/day/yr sample was submitted
Water Well Disinfected? Yes No X

TYPE OF BLANK CASING USED: 5 Wrought iron 8 Concrete tile CASING JOINTS: Glued Clamped
1 Steel 3 RMP (SR) 6 Asbestos-Cement 9 Other (specify below) Welded
(2) PVC 4 ABS 7 Fiberglass Threaded X
Blank casing diameter 3/4 in. to 10.1 ft., Dia in. to ft., Dia in. to ft.
Casing height above land surface Flush in., weight lbs./ft. Wall thickness or gauge No. SCH 80

TYPE OF SCREEN OR PERFORATION MATERIAL: (7) PVC 10 Asbestos-cement
1 Steel 3 Stainless steel 5 Fiberglass 8 RMP (SR) 11 Other (specify)
2 Brass 4 Galvanized steel 6 Concrete tile 9 ABS 12 None used (open hole)

SCREEN OR PERFORATION OPENINGS ARE: 5 Gauzed wrapped 8 Saw cut 11 None (open hole)
1 Continuous slot (3) Mill slot 6 Wire wrapped 9 Drilled holes
2 Louvered shutter 4 Key punched 7 Torch cut 10 Other (specify)

SCREEN-PERFORATED INTERVALS: From 10.1 ft. to 19.9 ft., From ft. to ft.
From ft. to ft., From ft. to ft.
GRAVEL PACK INTERVALS: From 7.5 ft. to 21 ft., From ft. to ft.
From ft. to ft., From ft. to ft.

GROUT MATERIAL: 1 Neat cement 2 Cement grout (3) Bentonite 4 Other
Grout Intervals: From 0 ft. to 7.5 ft., From ft. to ft., From ft. to ft.

What is the nearest source of possible contamination: 10 Livestock pens 14 Abandoned water well
1 Septic tank 4 Lateral lines 7 Pit privy 11 Fuel storage 15 Oil well/Gas well
2 Sewer lines 5 Cess pool 8 Sewage lagoon 12 Fertilizer storage 16 Other (specify below)
3 Watertight sewer lines 6 Seepage pit 9 Feedyard 13 Insecticide storage
Direction from well? How many feet?

FROM	TO	LITHOLOGIC LOG	FROM	TO	PLUGGING INTERVALS
0	15	Sandy Clay			
15	28	Sand			

CONTRACTOR'S OR LANDOWNER'S CERTIFICATION: This water well was (1) constructed, (2) reconstructed, or (3) plugged under my jurisdiction and was completed on (mo/day/year) 1-9-01 and this record is true to the best of my knowledge and belief. Kansas Water Well Contractor's License No. 604 This Water Well Record was completed on (mo/day/yr) 3-9-01
under the business name of Environmental Priority Service, Inc by (signature)

INSTRUCTIONS: Use typewriter or ball point pen. PLEASE PRESS FIRMLY and PRINT clearly. Please fill in blanks, underline or circle the correct answers. Send top three copies to Kansas Department of Health and Environment, Bureau of Water, Topeka, Kansas 66620-0001, Telephone: 913-296-5545. Send one to WATER WELL OWNER and retain one for your records.

OFFICE USE ONLY

WATER WELL RECORD Form WWC-5 KSA 82a-1212

LOCATION OF WATER WELL: County: Sedgwick	Fraction: SW ¼ NE ¼ NE ¼	Section Number: 16	Township Number: T 27 (S)	Range Number: R 1 (E) W

Distance and direction from nearest town or city street address of well if located within city?
3' N of 11th St N. and 50' West of New York, Wichita, Ks MW-15D

WATER WELL OWNER: City of Wichita
Address, Box # : 1900 E. 9th STREET
City, State, ZIP Code : Wichita, Ks 67214

Board of Agriculture, Division of Water Resources
Application Number:

LOCATE WELL'S LOCATION WITH AN "X" IN SECTION BOX:

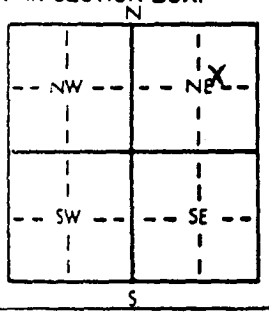

4 DEPTH OF COMPLETED WELL 28.2 ft. ELEVATION:
Depth(s) Groundwater Encountered 1. 14.5 ft. 2. ft. 3. ft.
WELL'S STATIC WATER LEVEL ft. below land surface measured on mo/day/yr
Pump test data: Well water was ft. after hours pumping gpm
Est. Yield N.A. gpm; Well water was ft. after hours pumping gpm
Bore Hole Diameter 2 1/8 in. to 29.5 ft., and in. to ft.
WELL WATER TO BE USED AS: 5 Public water supply 8 Air conditioning 11 Injection well
1 Domestic 3 Feedlot 6 Oil field water supply 9 Dewatering 12 Other (Specify below)
2 Irrigation 4 Industrial 7 Lawn and garden only (10) Monitoring well
Was a chemical/bacteriological sample submitted to Department? Yes No X; If yes, mo/day/yr sample was submitted
Water Well Disinfected? Yes No X

TYPE OF BLANK CASING USED: 5 Wrought iron 8 Concrete tile CASING JOINTS: Glued Clamped
1 Steel 3 RMP (SR) 6 Asbestos-Cement 9 Other (specify below) Welded
(2) PVC 4 ABS 7 Fiberglass Threaded X
Blank casing diameter 3/4 in. to 20.7 ft., Dia in. to ft., Dia in. to ft.
Casing height above land surface Flush in., weight lbs./ft. Wall thickness or gauge No. SCH 80

TYPE OF SCREEN OR PERFORATION MATERIAL: (7) PVC 10 Asbestos-cement
1 Steel 3 Stainless steel 5 Fiberglass 8 RMP (SR) 11 Other (specify)
2 Brass 4 Galvanized steel 6 Concrete tile 9 ABS 12 None used (open hole)

SCREEN OR PERFORATION OPENINGS ARE: 5 Gauzed wrapped 8 Saw cut 11 None (open hole)
1 Continuous slot (3) Mill slot 6 Wire wrapped 9 Drilled holes
2 Louvered shutter 4 Key punched 7 Torch cut 10 Other (specify)

SCREEN-PERFORATED INTERVALS: From 20.7 ft. to 28 ft., From ft. to ft.
From ft. to ft., From ft. to ft.
GRAVEL PACK INTERVALS: From 15.4 ft. to 28.2 ft., From ft. to ft.
From ft. to ft., From ft. to ft.

GROUT MATERIAL: 1 Neat cement 2 Cement grout (3) Bentonite 4 Other
Grout Intervals: From 0 ft. to ~~19.5~~ ft., From ft. to ft., From ft. to ft.
What is the nearest source of possible contamination: 15.4
1 Septic tank 4 Lateral lines 7 Pit privy 10 Livestock pens 14 Abandoned water well
2 Sewer lines 5 Cess pool 8 Sewage lagoon 11 Fuel storage 15 Oil well/Gas well
3 Watertight sewer lines 6 Seepage pit 9 Feedyard 12 Fertilizer storage 16 Other (specify below)
13 Insecticide storage
Direction from well? How many feet?

FROM	TO	LITHOLOGIC LOG	FROM	TO	PLUGGING INTERVALS
0	15	Sandy clay			
15	28	sand			

CONTRACTOR'S OR LANDOWNER'S CERTIFICATION: This water well was (1) constructed, (2) reconstructed, or (3) plugged under my jurisdiction and was completed on (mo/day/year) 1-9-01 and this record is true to the best of my knowledge and belief. Kansas Water Well Contractor's License No. 604 This Water Well Record was completed on (mo/day/yr) 3-9-01
under the business name of Environmental Priority Service, Inc by (signature) [signature]

INSTRUCTIONS: Use typewriter or ball point pen. *PLEASE PRESS FIRMLY* and *PRINT* clearly. Please fill in blanks, underline or circle the correct answers. Send top three copies to Kansas Department of Health and Environment, Bureau of Water, Topeka, Kansas 66620-0001, Telephone: 913-296-5545. Send one to WATER WELL OWNER and retain one for your records.

OFFICE USE ONLY

WATER WELL RECORD Form WWC-5 KSA 82a-1212

LOCATION OF WATER WELL: County: Sedgwick	Fraction: NE ¼ SE ¼ NE ¼	Section Number: 16	Township Number: T 27 (S)	Range Number: R 1 (E) W

Distance and direction from nearest town or city street address of well if located within city?
358' S. of 11th ST. N and 1'E of I-135 Wichita, Ks MMW-165

WATER WELL OWNER: City of Wichita
Address, Box # : 1900 E. 9th STREET
City, ZIP Code : Wichita, Ks 67214

Board of Agriculture, Division of Water Resources
Application Number:

LOCATE WELL'S LOCATION WITH AN "X" IN SECTION BOX:

N / NW / NE X / W / E / SW / SE / S

4 DEPTH OF COMPLETED WELL 19.7 ft. ELEVATION:
Depth(s) Groundwater Encountered 1. 14.5 ft. 2. ft. 3. ft.
WELL'S STATIC WATER LEVEL ft. below land surface measured on mo/day/yr
Pump test data: Well water was ft. after hours pumping gpm
Est. Yield N.A. gpm: Well water was ft. after hours pumping gpm
Bore Hole Diameter 2 1/8 in. to 20 ft., and in. to ft.
WELL WATER TO BE USED AS: 5 Public water supply 8 Air conditioning 11 Injection well
1 Domestic 3 Feedlot 6 Oil field water supply 9 Dewatering 12 Other (Specify below)
2 Irrigation 4 Industrial 7 Lawn and garden only (10) Monitoring well
Was a chemical/bacteriological sample submitted to Department? Yes ..... No X ; If yes, mo/day/yr sample was submitted
Water Well Disinfected? Yes No X

TYPE OF BLANK CASING USED: 5 Wrought iron 8 Concrete tile CASING JOINTS: Glued Clamped
1 Steel 3 RMP (SR) 6 Asbestos-Cement 9 Other (specify below) Welded
(2) PVC 4 ABS 7 Fiberglass Threaded X
Blank casing diameter 3/4 in. to 9.9 ft., Dia in. to ft., Dia in. to ft.
Casing height above land surface Flush in., weight lbs./ft. Wall thickness or gauge No. SCH 80

TYPE OF SCREEN OR PERFORATION MATERIAL: (7) PVC 10 Asbestos-cement
1 Steel 3 Stainless steel 5 Fiberglass 8 RMP (SR) 11 Other (specify)
2 Brass 4 Galvanized steel 6 Concrete tile 9 ABS 12 None used (open hole)

SCREEN OR PERFORATION OPENINGS ARE: 5 Gauzed wrapped 8 Saw cut 11 None (open hole)
1 Continuous slot (3) Mill slot 6 Wire wrapped 9 Drilled holes
2 Louvered shutter 4 Key punched 7 Torch cut 10 Other (specify)

SCREEN-PERFORATED INTERVALS: From 9.9 ft. to 19.7 ft., From ft. to ft.
From ft. to ft., From ft. to ft.
GRAVEL PACK INTERVALS: From 8 ft. to 20 ft., From ft. to ft.
From ft. to ft., From ft. to ft.

GROUT MATERIAL: 1 Neat cement 2 Cement grout (3) Bentonite 4 Other
Grout Intervals: From 0 ft. to 8 ft., From ft. to ft., From ft. to ft.

What is the nearest source of possible contamination: 10 Livestock pens 14 Abandoned water well
1 Septic tank 4 Lateral lines 7 Pit privy 11 Fuel storage 15 Oil well/Gas well
2 Sewer lines 5 Cess pool 8 Sewage lagoon 12 Fertilizer storage 16 Other (specify below)
3 Watertight sewer lines 6 Seepage pit 9 Feedyard 13 Insecticide storage
Direction from well? How many feet?

FROM	TO	LITHOLOGIC LOG	FROM	TO	PLUGGING INTERVALS
0	16	Sandy Clay			
16	20	Sand			

CONTRACTOR'S OR LANDOWNER'S CERTIFICATION: This water well was (1) constructed, (2) reconstructed, or (3) plugged under my jurisdiction and was completed on (mo/day/year) 1-16-01 and this record is true to the best of my knowledge and belief. Kansas Water Well Contractor's License No. 604 This Water Well Record was completed on (mo/day/yr) 3-9-01 under the business name of Environmental Priority Service, Inc by (signature)

INSTRUCTIONS: Use typewriter or ball point pen. *PLEASE PRESS FIRMLY* and *PRINT* clearly. Please fill in blanks, underline or circle the correct answers. Send top three copies to Kansas Department of Health and Environment, Bureau of Water, Topeka, Kansas 66620-0001. Telephone: 913-296-5545. Send one to WATER WELL OWNER and retain one for your records.

OFFICE USE ONLY

WATER WELL RECORD Form WWC-5 KSA 82a-1212

LOCATION OF WATER WELL: County: Sedgwick	Fraction: NE ¼ SE ¼ NE ¼	Section Number: 16	Township Number: T 27 (S)	Range Number: R 1 (E) W

Distance and direction from nearest town or city street address of well if located within city?
358' S. of 11th ST. N and 1' E of I-135 Wichita, Ks MMW-16D

WATER WELL OWNER: City of Wichita
Address, Box # : 1900 E. 9th STREET
City, State, ZIP Code : Wichita, Ks 67214

Board of Agriculture, Division of Water Resources Application Number:

LOCATE WELL'S LOCATION WITH AN "X" IN SECTION BOX:

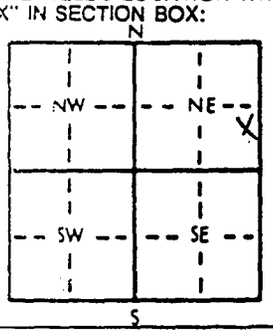

4 DEPTH OF COMPLETED WELL 29 ft. ELEVATION:
Depth(s) Groundwater Encountered 1. 14.5 ft. 2. ft. 3. ft.
WELL'S STATIC WATER LEVEL ft. below land surface measured on mo/day/yr
Pump test data: Well water was ft. after hours pumping gpm
Est. Yield N.A. gpm: Well water was ft. after hours pumping gpm
Bore Hole Diameter 2 1/8 in. to 29 ft., and in. to ft.
WELL WATER TO BE USED AS: 5 Public water supply 8 Air conditioning 11 Injection well
1 Domestic 3 Feedlot 6 Oil field water supply 9 Dewatering 12 Other (Specify below)
2 Irrigation 4 Industrial 7 Lawn and garden only (10) Monitoring well
Was a chemical/bacteriological sample submitted to Department? Yes No X; If yes, mo/day/yr sample was submitted
Water Well Disinfected? Yes No X

TYPE OF BLANK CASING USED: 5 Wrought iron 8 Concrete tile CASING JOINTS: Glued Clamped
1 Steel 3 RMP (SR) 6 Asbestos-Cement 9 Other (specify below) Welded
(2) PVC 4 ABS 7 Fiberglass Threaded X
Blank casing diameter 3/4 in. to 21.9 ft., Dia in. to ft., Dia in. to ft.
Casing height above land surface Flush in., weight lbs./ft. Wall thickness or gauge No. SCH 80

TYPE OF SCREEN OR PERFORATION MATERIAL: (7) PVC 10 Asbestos-cement
1 Steel 3 Stainless steel 5 Fiberglass 8 RMP (SR) 11 Other (specify)
2 Brass 4 Galvanized steel 6 Concrete tile 9 ABS 12 None used (open hole)

SCREEN OR PERFORATION OPENINGS ARE: 5 Gauzed wrapped 8 Saw cut 11 None (open hole)
1 Continuous slot (3) Mill slot 6 Wire wrapped 9 Drilled holes
2 Louvered shutter 4 Key punched 7 Torch cut 10 Other (specify)

SCREEN-PERFORATED INTERVALS: From 21.9 ft. to 29 ft., From ft. to ft.
From ft. to ft., From ft. to ft.
GRAVEL PACK INTERVALS: From 19 ft. to 29 ft., From ft. to ft.
From ft. to ft., From ft. to ft.

GROUT MATERIAL: 1 Neat cement 2 Cement grout (3) Bentonite 4 Other
Grout Intervals: From 0 ft. to 19 ft., From ft. to ft., From ft. to ft.
What is the nearest source of possible contamination: 10 Livestock pens 14 Abandoned water well
1 Septic tank 4 Lateral lines 7 Pit privy 11 Fuel storage 15 Oil well/Gas well
2 Sewer lines 5 Cess pool 8 Sewage lagoon 12 Fertilizer storage 16 Other (specify below)
3 Watertight sewer lines 6 Seepage pit 9 Feedyard 13 Insecticide storage
Direction from well? How many feet?

FROM	TO	LITHOLOGIC LOG	FROM	TO	PLUGGING INTERVALS
0	16	Sandy Clay			
16	29	Sand			

CONTRACTOR'S OR LANDOWNER'S CERTIFICATION: This water well was (1) constructed, (2) reconstructed, or (3) plugged under my jurisdiction and was completed on (mo/day/year) and this record is true to the best of my knowledge and belief. Kansas Water Well Contractor's License No. 604 This Water Well Record was completed on (mo/day/yr)
under the business name of Environmental Priority Service, Inc by (signature)

INSTRUCTIONS: Use typewriter or ball point pen. PLEASE PRESS FIRMLY and PRINT clearly. Please fill in blanks, underline or circle the correct answers. Send top three copies to Kansas Department of Health and Environment, Bureau of Water, Topeka, Kansas 66620-0001. Telephone: 913-296-5545. Send one to WATER WELL OWNER and retain one for your records.

OFFICE USE ONLY

WATER WELL RECORD Form WWC-5 KSA 82a-1212

LOCATION OF WATER WELL: County: Sedgwick	Fraction: NE ¼ NW ¼ SE ¼	Section Number: 8	Township Number: T 27 (S)	Range Number: R 1 (E) (W)

Distance and direction from nearest town or city street address of well if located within city?
25' S of ALLEN and 3' E of Edgre Wichita, Ks MMW-175

WATER WELL OWNER: City of Wichita
Address, Box # : 1900 E. 9th STREET
City, State, ZIP Code : Wichita, Ks 67214

Board of Agriculture, Division of Water Resources
Application Number:

LOCATE WELL'S LOCATION WITH AN "X" IN SECTION BOX:

N / NW / NE / W / E / X / SW / SE / S

4 DEPTH OF COMPLETED WELL 24.9 ft. ELEVATION:
Depth(s) Groundwater Encountered 1. 12.9 ft. 2. ft. 3. ft.
WELL'S STATIC WATER LEVEL ft. below land surface measured on mo/day/yr
Pump test data: Well water was ft. after hours pumping gpm
Est. Yield N.A. gpm: Well water was ft. after hours pumping gpm
Bore Hole Diameter 2 1/8 in. to 25 ft., and in. to ft.
WELL WATER TO BE USED AS: 5 Public water supply 8 Air conditioning 11 Injection well
1 Domestic 3 Feedlot 6 Oil field water supply 9 Dewatering 12 Other (Specify below)
2 Irrigation 4 Industrial 7 Lawn and garden only (10) Monitoring well
Was a chemical/bacteriological sample submitted to Department? Yes No X; If yes, mo/day/yr sample was submitted
Water Well Disinfected? Yes No X

TYPE OF BLANK CASING USED: 5 Wrought iron 8 Concrete tile CASING JOINTS: Glued Clamped
1 Steel 3 RMP (SR) 6 Asbestos-Cement 9 Other (specify below) Welded
(2) PVC 4 ABS 7 Fiberglass Threaded X
Blank casing diameter 3/4 in. to 14.8 ft., Dia in. to ft., Dia in. to ft.
Casing height above land surface Flush in., weight lbs./ft. Wall thickness or gauge No. SCH 80

TYPE OF SCREEN OR PERFORATION MATERIAL: (7) PVC 10 Asbestos-cement
1 Steel 3 Stainless steel 5 Fiberglass 8 RMP (SR) 11 Other (specify)
2 Brass 4 Galvanized steel 6 Concrete tile 9 ABS 12 None used (open hole)

SCREEN OR PERFORATION OPENINGS ARE: 5 Gauzed wrapped 8 Saw cut 11 None (open hole)
1 Continuous slot (3) Mill slot 6 Wire wrapped 9 Drilled holes
2 Louvered shutter 4 Key punched 7 Torch cut 10 Other (specify)

SCREEN-PERFORATED INTERVALS: From 14.8 ft. to 24.9 ft., From ft. to ft.
From ft. to ft., From ft. to ft.
GRAVEL PACK INTERVALS: From 12.7 ft. to 25 ft., From ft. to ft.
From ft. to ft., From ft. to ft.

GROUT MATERIAL: 1 Neat cement 2 Cement grout (3) Bentonite 4 Other
Grout Intervals: From 0 ft. to 12.7 ft., From ft. to ft., From ft. to ft.

What is the nearest source of possible contamination: 10 Livestock pens 14 Abandoned water well
1 Septic tank 4 Lateral lines 7 Pit privy 11 Fuel storage 15 Oil well/Gas well
2 Sewer lines 5 Cess pool 8 Sewage lagoon 12 Fertilizer storage 16 Other (specify below)
3 Watertight sewer lines 6 Seepage pit 9 Feedyard 13 Insecticide storage
Direction from well? How many feet?

FROM	TO	LITHOLOGIC LOG	FROM	TO	PLUGGING INTERVALS
0	10	Clayey SAND			
10	15	Sandy Clay			
15	25	SAND			

CONTRACTOR'S OR LANDOWNER'S CERTIFICATION: This water well was (1) constructed, (2) reconstructed, or (3) plugged under my jurisdiction and was completed on (mo/day/year) 1-11-01 and this record is true to the best of my knowledge and belief. Kansas Water Well Contractor's License No. 604 This Water Well Record was completed on (mo/day/yr) 3-9-01
under the business name of Environmental Priority Service, Inc by (signature) [signature]

INSTRUCTIONS: Use typewriter or ball point pen. PLEASE PRESS FIRMLY and PRINT clearly. Please fill in blanks, underline or circle the correct answers. Send top three copies to Kansas Department of Health and Environment, Bureau of Water, Topeka, Kansas 66620-0001. Telephone: 913-296-5545. Send one to WATER WELL OWNER and retain one for your records.

OFFICE USE ONLY

WATER WELL RECORD Form WWC-5 KSA 82a-1212

LOCATION OF WATER WELL: County: Sedgwick	Fraction: NE ¼ NW ¼ SE ¼	Section Number: 8	Township Number: T 27 (S)	Range Number: R 1 (E/W)

Distance and direction from nearest town or city street address of well if located within city?
25' S of ALLEN and 3' E of Edgar Wichita, Ks NMW-17D

WATER WELL OWNER: City of Wichita
Address, Box #: 1900 E. 9th STREET
City, ZIP Code: Wichita, Ks 67214

Board of Agriculture, Division of Water Resources
Application Number:

LOCATE WELL'S LOCATION WITH AN "X" IN SECTION BOX:

N
NW | NE
W | E
SW | SE (X)
S

4 DEPTH OF COMPLETED WELL 51.5 ft. ELEVATION:
Depth(s) Groundwater Encountered 1. 17.9 ft. 2. ft. 3. ft.
WELL'S STATIC WATER LEVEL ft. below land surface measured on mo/day/yr
Pump test data: Well water was ft. after hours pumping gpm
Est. Yield N.A. gpm: Well water was ft. after hours pumping gpm
Bore Hole Diameter 2 1/8 in. to 51.5 ft., and in. to ft.
WELL WATER TO BE USED AS: 5 Public water supply 8 Air conditioning 11 Injection well
1 Domestic 3 Feedlot 6 Oil field water supply 9 Dewatering 12 Other (Specify below)
2 Irrigation 4 Industrial 7 Lawn and garden only (10) Monitoring well
Was a chemical/bacteriological sample submitted to Department? Yes No X; If yes, mo/day/yr sample was submitted
Water Well Disinfected? Yes No X

TYPE OF BLANK CASING USED: 5 Wrought iron 8 Concrete tile CASING JOINTS: Glued Clamped
1 Steel 3 RMP (SR) 6 Asbestos-Cement 9 Other (specify below) Welded
(2) PVC 4 ABS 7 Fiberglass Threaded X
Blank casing diameter 3/4 in. to 41.5 ft., Dia in. to ft., Dia in. to ft.
Casing height above land surface Flush in., weight lbs./ft. Wall thickness or gauge No. Sch 80

TYPE OF SCREEN OR PERFORATION MATERIAL: (7) PVC 10 Asbestos-cement
1 Steel 3 Stainless steel 5 Fiberglass 8 RMP (SR) 11 Other (specify)
2 Brass 4 Galvanized steel 6 Concrete tile 9 ABS 12 None used (open hole)

SCREEN OR PERFORATION OPENINGS ARE: 5 Gauzed wrapped 8 Saw cut 11 None (open hole)
1 Continuous slot (3) Mill slot 6 Wire wrapped 9 Drilled holes
2 Louvered shutter 4 Key punched 7 Torch cut 10 Other (specify)

SCREEN-PERFORATED INTERVALS: From 41.5 ft. to 51.3 ft., From ft. to ft.
From ft. to ft., From ft. to ft.
GRAVEL PACK INTERVALS: From 39 ft. to 51.5 ft., From ft. to ft.
From ft. to ft., From ft. to ft.

GROUT MATERIAL: 1 Neat cement 2 Cement grout (3) Bentonite 4 Other
Grout Intervals: From 0 ft. to 39 ft., From ft. to ft., From ft. to ft.
What is the nearest source of possible contamination: 10 Livestock pens 14 Abandoned water well
1 Septic tank 4 Lateral lines 7 Pit privy 11 Fuel storage 15 Oil well/Gas well
2 Sewer lines 5 Cess pool 8 Sewage lagoon 12 Fertilizer storage 16 Other (specify below)
3 Watertight sewer lines 6 Seepage pit 9 Feedyard 13 Insecticide storage
Direction from well? How many feet?

FROM	TO	LITHOLOGIC LOG	FROM	TO	PLUGGING INTERVALS
0	10	Clayey Sand			
10	15	sandy clay			
15	51	Sand			

CONTRACTOR'S OR LANDOWNER'S CERTIFICATION: This water well was (1) constructed, (2) reconstructed, or (3) plugged under my jurisdiction and was completed on (mo/day/year) 1-11-01 and this record is true to the best of my knowledge and belief. Kansas Water Well Contractor's License No. 604 This Water Well Record was completed on (mo/day/yr) 3-9-01
under the business name of Environmental Priority Service, Inc by (signature)

INSTRUCTIONS: Use typewriter or ball point pen. *PLEASE PRESS FIRMLY* and *PRINT* clearly. Please fill in blanks, underline or circle the correct answers. Send top three copies to Kansas Department of Health and Environment, Bureau of Water, Topeka, Kansas 66620-0001, Telephone: 913-296-5545. Send one to WATER WELL OWNER and retain one for your records.

OFFICE USE ONLY

WATER WELL RECORD Form WWC-5 KSA 82a-1212

LOCATION OF WATER WELL:	Fraction	Section Number	Township Number	Range Number
County: Sedgwick	NW ¼ SE ¼ SE ¼	8	T 27 (S)	R 1 (E/W)

Distance and direction from nearest town or city street address of well if located within city?
7' S of 14th St N and 205 E of Waco Wichita, Ks NNW-18S

WATER WELL OWNER: City of Wichita
Address, Box # : 1900 E. 9th STREET
City, ZIP Code : Wichita, Ks 67214

Board of Agriculture, Division of Water Resources
Application Number:

LOCATE WELL'S LOCATION WITH AN "X" IN SECTION BOX:

N
NW | NE
W | E
SW | SE X
S

4 DEPTH OF COMPLETED WELL 22 ft. ELEVATION:
Depth(s) Groundwater Encountered 1. 14.7 ft. 2. ft. 3. ft.
WELL'S STATIC WATER LEVEL ft. below land surface measured on mo/day/yr
Pump test data: Well water was ft. after hours pumping gpm
Est. Yield NA gpm: Well water was ft. after hours pumping gpm
Bore Hole Diameter 2 1/8 in. to 22 ft., and in. to ft.
WELL WATER TO BE USED AS: 5 Public water supply 8 Air conditioning 11 Injection well
1 Domestic 3 Feedlot 6 Oil field water supply 9 Dewatering 12 Other (Specify below)
2 Irrigation 4 Industrial 7 Lawn and garden only (10) Monitoring well
Was a chemical/bacteriological sample submitted to Department? Yes ..... No X ; If yes, mo/day/yr sample was submitted
Water Well Disinfected? Yes No X

TYPE OF BLANK CASING USED: 5 Wrought iron 8 Concrete tile CASING JOINTS: Glued Clamped
1 Steel 3 RMP (SR) 6 Asbestos-Cement 9 Other (specify below) Welded
(2) PVC 4 ABS 7 Fiberglass Threaded X
Blank casing diameter 3/4 in. to 11.9 ft., Dia in. to ft., Dia in. to ft.
Casing height above land surface Flush in., weight lbs./ft. Wall thickness or gauge No. SCH 80

TYPE OF SCREEN OR PERFORATION MATERIAL: (7) PVC 10 Asbestos-cement
1 Steel 3 Stainless steel 5 Fiberglass 8 RMP (SR) 11 Other (specify)
2 Brass 4 Galvanized steel 6 Concrete tile 9 ABS 12 None used (open hole)

SCREEN OR PERFORATION OPENINGS ARE: 5 Gauzed wrapped 8 Saw cut 11 None (open hole)
1 Continuous slot (3) Mill slot 6 Wire wrapped 9 Drilled holes
2 Louvered shutter 4 Key punched 7 Torch cut 10 Other (specify)

SCREEN-PERFORATED INTERVALS: From 11.9 ft. to 21.7 ft., From ft. to ft.
From ft. to ft., From ft. to ft.
GRAVEL PACK INTERVALS: From 8 ft. to 22 ft., From ft. to ft.
From ft. to ft., From ft. to ft.

GROUT MATERIAL: 1 Neat cement 2 Cement grout (3) Bentonite 4 Other
Grout Intervals: From 0 ft. to 8 ft., From ft. to ft., From ft. to ft.
What is the nearest source of possible contamination: 10 Livestock pens 14 Abandoned water well
1 Septic tank 4 Lateral lines 7 Pit privy 11 Fuel storage 15 Oil well/Gas well
2 Sewer lines 5 Cess pool 8 Sewage lagoon 12 Fertilizer storage 16 Other (specify below)
3 Watertight sewer lines 6 Seepage pit 9 Feedyard 13 Insecticide storage
Direction from well? How many feet?

FROM	TO	LITHOLOGIC LOG	FROM	TO	PLUGGING INTERVALS
0	7'	Clayey Silt			
7	22'	Sand			

CONTRACTOR'S OR LANDOWNER'S CERTIFICATION: This water well was (1) constructed, (2) reconstructed, or (3) plugged under my jurisdiction and was completed on (mo/day/year) 1-10-01 and this record is true to the best of my knowledge and belief. Kansas Water Well Contractor's License No. 604 This Water Well Record was completed on (mo/day/yr) 3-9-01
under the business name of Environmental Priority Service, Inc by (signature) [signature]

INSTRUCTIONS: Use typewriter or ball point pen. PLEASE PRESS FIRMLY and PRINT clearly. Please fill in blanks, underline or circle the correct answers. Send top three copies to Kansas Department of Health and Environment, Bureau of Water, Topeka, Kansas 66620-0001. Telephone: 913-296-5545. Send one to WATER WELL OWNER and retain one for your records.

OFFICE USE ONLY

WATER WELL RECORD Form WWC-5 KSA 82a-1212

LOCATION OF WATER WELL:	Fraction	Section Number	Township Number	Range Number
County: Sedgwick	NW ¼ SE ¼ SE ¼	8	T 27 (S)	R 1 (E/W)

Distance and direction from nearest town or city street address of well if located within city?
7' S of 14th ST N. and 205' E of Waco, Wichita, Ks NMW-18D

WATER WELL OWNER: City of Wichita
RR#, St. Address, Box # : 1900 E. 9th STREET
City, ZIP Code : Wichita, Ks 67214

Board of Agriculture, Division of Water Resources
Application Number:

LOCATE WELL'S LOCATION WITH AN "X" IN SECTION BOX:

N / NW / NE / W / E / SW / SE X / S

4 DEPTH OF COMPLETED WELL 45.8 ft. ELEVATION:
Depth(s) Groundwater Encountered 1. 14.7 ft. 2. ft. 3. ft.
WELL'S STATIC WATER LEVEL ft. below land surface measured on mo/day/yr
Pump test data: Well water was ft. after hours pumping gpm
Est. Yield N.A. gpm: Well water was ft. after hours pumping gpm
Bore Hole Diameter 2 1/8 in. to 46 ft., and in. to ft.
WELL WATER TO BE USED AS: 5 Public water supply 8 Air conditioning 11 Injection well
1 Domestic 3 Feedlot 6 Oil field water supply 9 Dewatering 12 Other (Specify below)
2 Irrigation 4 Industrial 7 Lawn and garden only (10) Monitoring well
Was a chemical/bacteriological sample submitted to Department? Yes No X; If yes, mo/day/yr sample was submitted
Water Well Disinfected? Yes No X

TYPE OF BLANK CASING USED: 5 Wrought iron 8 Concrete tile CASING JOINTS: Glued Clamped
1 Steel 3 RMP (SR) 6 Asbestos-Cement 9 Other (specify below) Welded
(2) PVC 4 ABS 7 Fiberglass Threaded X
Blank casing diameter 3/4 in. to 35.7 ft., Dia in. to ft., Dia in. to ft.
Casing height above land surface Flush in., weight lbs./ft. Wall thickness or gauge No. SCH 80

TYPE OF SCREEN OR PERFORATION MATERIAL: (7) PVC 10 Asbestos-cement
1 Steel 3 Stainless steel 5 Fiberglass 8 RMP (SR) 11 Other (specify)
2 Brass 4 Galvanized steel 6 Concrete tile 9 ABS 12 None used (open hole)

SCREEN OR PERFORATION OPENINGS ARE: 5 Gauzed wrapped 8 Saw cut 11 None (open hole)
1 Continuous slot (3) Mill slot 6 Wire wrapped 9 Drilled holes
2 Louvered shutter 4 Key punched 7 Torch cut 10 Other (specify)

SCREEN-PERFORATED INTERVALS: From 35.7 ft. to 45.8 ft., From ft. to ft.
From ft. to ft., From ft. to ft.
GRAVEL PACK INTERVALS: From 30 ft. to 45.8 ft., From ft. to ft.
From ft. to ft., From ft. to ft.

GROUT MATERIAL: 1 Neat cement 2 Cement grout (3) Bentonite 4 Other
Grout Intervals: From 0 ft. to 30 ft., From ft. to ft., From ft. to ft.

What is the nearest source of possible contamination: 10 Livestock pens 14 Abandoned water well
1 Septic tank 4 Lateral lines 7 Pit privy 11 Fuel storage 15 Oil well/Gas well
2 Sewer lines 5 Cess pool 8 Sewage lagoon 12 Fertilizer storage 16 Other (specify below)
3 Watertight sewer lines 6 Seepage pit 9 Feedyard 13 Insecticide storage
Direction from well? How many feet?

FROM	TO	LITHOLOGIC LOG	FROM	TO	PLUGGING INTERVALS
0	7'	Clayey silt			
7	46'	Sand			

CONTRACTOR'S OR LANDOWNER'S CERTIFICATION: This water well was (1) constructed, (2) reconstructed, or (3) plugged under my jurisdiction and was completed (mo/day/year) 1-10-01 and this record is true to the best of my knowledge and belief. Kansas Water Well Contractor's License No. 604 This Water Well Record was completed on (mo/day/yr) 3-9-01
under the business name of Environmental Priority Service, Inc by (signature) [signature]

INSTRUCTIONS: Use typewriter or ball point pen. PLEASE PRESS FIRMLY and PRINT clearly. Please fill in blanks, underline or circle the correct answers. Send top three copies to Kansas Department of Health and Environment, Bureau of Water, Topeka, Kansas 66620-0001. Telephone: 913-296-5545. Send one to WATER WELL OWNER and retain one for your records.

OFFICE USE ONLY

WATER WELL RECORD Form WWC-5 KSA 82a-1212

LOCATION OF WATER WELL:	Fraction	Section Number	Township Number	Range Number
County: Sedgwick	SW ¼ NW ¼ SW ¼	9	T 27 (S)	R 1 (E/W)

Distance and direction from nearest town or city street address of well if located within city?
31' N of 15th St. N and 7' W of Topeka Wichita, Ks NMW 195

WATER WELL OWNER: City of Wichita
RR#, St. Address, Box # : 1900 E. 9th STREET
City, ZIP Code : Wichita, Ks 67214

Board of Agriculture, Division of Water Resources
Application Number:

LOCATE WELL'S LOCATION WITH AN "X" IN SECTION BOX:

N
NW | NE
W | E
X SW | SE
S

4 DEPTH OF COMPLETED WELL 20.9 ft. ELEVATION:
Depth(s) Groundwater Encountered 1. 14 ft. 2. ft. 3. ft.
WELL'S STATIC WATER LEVEL ft. below land surface measured on mo/day/yr
Pump test data: Well water was ft. after hours pumping gpm
Est. Yield NA gpm: Well water was ft. after hours pumping gpm
Bore Hole Diameter 2 1/8 in. to 21 ft., and in. to ft.
WELL WATER TO BE USED AS: 5 Public water supply 8 Air conditioning 11 Injection well
1 Domestic 3 Feedlot 6 Oil field water supply 9 Dewatering 12 Other (Specify below)
2 Irrigation 4 Industrial 7 Lawn and garden only (10) Monitoring well
Was a chemical/bacteriological sample submitted to Department? Yes No X; If yes, mo/day/yr sample was submitted
Water Well Disinfected? Yes No X

TYPE OF BLANK CASING USED: 5 Wrought iron 8 Concrete tile CASING JOINTS: Glued Clamped
1 Steel 3 RMP (SR) 6 Asbestos-Cement 9 Other (specify below) Welded
(2) PVC 4 ABS 7 Fiberglass Threaded X
Blank casing diameter 3/4 in. to 10.8 ft., Dia in. to ft., Dia in. to ft.
Casing height above land surface Flush in., weight lbs./ft. Wall thickness or gauge No. SCH 80

TYPE OF SCREEN OR PERFORATION MATERIAL: (7) PVC 10 Asbestos-cement
1 Steel 3 Stainless steel 5 Fiberglass 8 RMP (SR) 11 Other (specify)
2 Brass 4 Galvanized steel 6 Concrete tile 9 ABS 12 None used (open hole)

SCREEN OR PERFORATION OPENINGS ARE: 5 Gauzed wrapped 8 Saw cut 11 None (open hole)
1 Continuous slot (3) Mill slot 6 Wire wrapped 9 Drilled holes
2 Louvered shutter 4 Key punched 7 Torch cut 10 Other (specify)

SCREEN-PERFORATED INTERVALS: From 10.8 ft. to 20.9 ft., From ft. to ft.
From ft. to ft., From ft. to ft.

GRAVEL PACK INTERVALS: From 9 ft. to 20.9 ft., From ft. to ft.
From ft. to ft., From ft. to ft.

GROUT MATERIAL: 1 Neat cement 2 Cement grout (3) Bentonite 4 Other
Grout Intervals: From 0 ft. to 9 ft., From ft. to ft., From ft. to ft.

What is the nearest source of possible contamination: 10 Livestock pens 14 Abandoned water well
1 Septic tank 4 Lateral lines 7 Pit privy 11 Fuel storage 15 Oil well/Gas well
2 Sewer lines 5 Cess pool 8 Sewage lagoon 12 Fertilizer storage 16 Other (specify below)
3 Watertight sewer lines 6 Seepage pit 9 Feedyard 13 Insecticide storage
Direction from well? How many feet?

FROM	TO	LITHOLOGIC LOG	FROM	TO	PLUGGING INTERVALS
0	7	Sand			
7	10	Clayey Sand			
10	21	Sand			

CONTRACTOR'S OR LANDOWNER'S CERTIFICATION: This water well was (1) constructed, (2) reconstructed, or (3) plugged under my jurisdiction and was completed (mo/day/year) 1-11-01 and this record is true to the best of my knowledge and belief. Kansas Water Well Contractor's License No. 604 This Water Well Record was completed on (mo/day/yr) 3-9-01
under the business name of Environmental Priority Service, Inc by (signature)

INSTRUCTIONS: Use typewriter or ball point pen. PLEASE PRESS FIRMLY and PRINT clearly. Please fill in blanks, underline or circle the correct answers. Send top three copies to Kansas Department of Health and Environment, Bureau of Water, Topeka, Kansas 66620-0001, Telephone: 913-296-5545. Send one to WATER WELL OWNER and retain one for your records.

OFFICE USE ONLY

WATER WELL RECORD Form WWC-5 KSA 82a-1212

LOCATION OF WATER WELL:	Fraction	Section Number	Township Number	Range Number
County: Sedgwick	SW ¼ NW ¼ SW ¼	9	T 27 (S)	R 1 (E/W)

Distance and direction from nearest town or city street address of well if located within city?
31'N of 15th ST. N and 7' W of Topeka Wichita, Ks MMW 19D

WATER WELL OWNER: City of Wichita
Address, Box # : 1900 E. 9th STREET
City, State, ZIP Code : Wichita, Ks 67214

Board of Agriculture, Division of Water Resources
Application Number:

LOCATE WELL'S LOCATION WITH AN "X" IN SECTION BOX:

N / NW / NE / W / E / X SW / SE / S

4 DEPTH OF COMPLETED WELL 41.3 ft. ELEVATION:
Depth(s) Groundwater Encountered 1. 14.0 ft. 2. ft. 3. ft.
WELL'S STATIC WATER LEVEL ft. below land surface measured on mo/day/yr
Pump test data: Well water was ft. after hours pumping gpm
Est. Yield N.A. gpm: Well water was ft. after hours pumping gpm
Bore Hole Diameter 2 1/8 in. to 42 ft., and in. to ft.
WELL WATER TO BE USED AS: 5 Public water supply 8 Air conditioning 11 Injection well
1 Domestic 3 Feedlot 6 Oil field water supply 9 Dewatering 12 Other (Specify below)
2 Irrigation 4 Industrial 7 Lawn and garden only (10) Monitoring well
Was a chemical/bacteriological sample submitted to Department? Yes No X ; If yes, mo/day/yr sample was submitted
Water Well Disinfected? Yes No X

TYPE OF BLANK CASING USED: 5 Wrought iron 8 Concrete tile CASING JOINTS: Glued Clamped
1 Steel 3 RMP (SR) 6 Asbestos-Cement 9 Other (specify below) Welded
(2) PVC 4 ABS 7 Fiberglass Threaded X
Blank casing diameter 3/4 in. to 31.3 ft., Dia in. to ft., Dia in. to ft.
Casing height above land surface Flush in., weight lbs./ft. Wall thickness or gauge No. SCH 80

TYPE OF SCREEN OR PERFORATION MATERIAL: (7) PVC 10 Asbestos-cement
1 Steel 3 Stainless steel 5 Fiberglass 8 RMP (SR) 11 Other (specify)
2 Brass 4 Galvanized steel 6 Concrete tile 9 ABS 12 None used (open hole)

SCREEN OR PERFORATION OPENINGS ARE: 5 Gauzed wrapped 8 Saw cut 11 None (open hole)
1 Continuous slot (3) Mill slot 6 Wire wrapped 9 Drilled holes
2 Louvered shutter 4 Key punched 7 Torch cut 10 Other (specify)

SCREEN-PERFORATED INTERVALS: From 31.3 ft. to 41.3 ft., From ft. to ft.
From ft. to ft., From ft. to ft.
GRAVEL PACK INTERVALS: From 29.5 ft. to 41.3 ft., From ft. to ft.
From ft. to ft., From ft. to ft.

GROUT MATERIAL: 1 Neat cement 2 Cement grout (3) Bentonite 4 Other
Grout Intervals: From 0 ft. to 29.5 ft., From ft. to ft., From ft. to ft.
What is the nearest source of possible contamination: 10 Livestock pens 14 Abandoned water well
1 Septic tank 4 Lateral lines 7 Pit privy 11 Fuel storage 15 Oil well/Gas well
2 Sewer lines 5 Cess pool 8 Sewage lagoon 12 Fertilizer storage 16 Other (specify below)
3 Watertight sewer lines 6 Seepage pit 9 Feedyard 13 Insecticide storage
Direction from well? How many feet?

FROM	TO	LITHOLOGIC LOG	FROM	TO	PLUGGING INTERVALS
0	7	Sand			
7	10	Clayey sand			
10	41	Sand			

CONTRACTOR'S OR LANDOWNER'S CERTIFICATION: This water well was (1) constructed, (2) reconstructed, or (3) plugged under my jurisdiction and was completed on (mo/day/year) 1-11-01 and this record is true to the best of my knowledge and belief. Kansas Water Well Contractor's License No. 604 This Water Well Record was completed on (mo/day/yr) 3-9-01
Under the business name of Environmental Priority Service, Inc by (signature)

INSTRUCTIONS: Use typewriter or ball point pen. *PLEASE PRESS FIRMLY* and *PRINT* clearly. Please fill in blanks, underline or circle the correct answers. Send top three copies to Kansas Department of Health and Environment, Bureau of Water, Topeka, Kansas 66620-0001. Telephone: 913-296-5545. Send one to WATER WELL OWNER and retain one for your records.

OFFICE USE ONLY

WATER WELL RECORD Form WWC-5 KSA 82a-1212

LOCATION OF WATER WELL:	Fraction	Section Number	Township Number	Range Number
County: Sedgwick	NE ¼ SW ¼ NE ¼	17	T 27 (S)	R 1 (E) W

Distance and direction from nearest town or city street address of well if located within city?
3 S of 10th ST N and 140' E of Waco Wichita, Ks

WATER WELL OWNER: City of Wichita
St. Address, Box # : 1900 E. 9th STREET
City, State, ZIP Code : Wichita, Ks 67214

Board of Agriculture, Division of Water Resources
Application Number:

LOCATE WELL'S LOCATION WITH "X" IN SECTION BOX:

N
NW | NE (X)
SW | SE
E
S

4 DEPTH OF COMPLETED WELL 23.2 ft. ELEVATION:
Depth(s) Groundwater Encountered 1. 16.2 ft. 2. ft. 3. ft.
WELL'S STATIC WATER LEVEL ft. below land surface measured on mo/day/yr
Pump test data: Well water was ft. after hours pumping gpm
Est. Yield N.A. gpm: Well water was ft. after hours pumping gpm
Bore Hole Diameter 2 1/4 in. to 24 ft., and in. to ft.
WELL WATER TO BE USED AS: 5 Public water supply 8 Air conditioning 11 Injection well
1 Domestic 3 Feedlot 6 Oil field water supply 9 Dewatering 12 Other (Specify below)
2 Irrigation 4 Industrial 7 Lawn and garden only (10) Monitoring well
Was a chemical/bacteriological sample submitted to Department? Yes No X; If yes, mo/day/yr sample was submitted
Water Well Disinfected? Yes No X

TYPE OF BLANK CASING USED: 5 Wrought iron 8 Concrete tile CASING JOINTS: Glued Clamped
1 Steel 3 RMP (SR) 6 Asbestos-Cement 9 Other (specify below) Welded
(2) PVC 4 ABS 7 Fiberglass Threaded X
Casing diameter 3/4 in. to 13.1 ft., Dia in. to ft., Dia in. to
Casing height above land surface Flush in., weight lbs./ft. Wall thickness or gauge No. SCH 80

TYPE OF SCREEN OR PERFORATION MATERIAL: (7) PVC 10 Asbestos-cement
1 Steel 3 Stainless steel 5 Fiberglass 8 RMP (SR) 11 Other (specify)
2 Brass 4 Galvanized steel 6 Concrete tile 9 ABS 12 None used (open hole)

SCREEN OR PERFORATION OPENINGS ARE: 5 Gauzed wrapped 8 Saw cut 11 None (open hole)
1 Continuous slot (3) Mill slot 6 Wire wrapped 9 Drilled holes
2 Louvered shutter 4 Key punched 7 Torch cut 10 Other (specify)

SCREEN-PERFORATED INTERVALS: From 13.1 ft. to 23.2 ft., From ft. to
From ft. to ft., From ft. to
GRAVEL PACK INTERVALS: From 9 ft. to 23.2 ft., From ft. to
From ft. to ft., From ft. to

GROUT MATERIAL: 1 Neat cement 2 Cement grout (3) Bentonite 4 Other
Intervals: From 0 ft. to 9 ft., From ft. to ft., From ft. to

What is the nearest source of possible contamination:
1 Septic tank 4 Lateral lines 7 Pit privy 10 Livestock pens 14 Abandoned water well
2 Sewer lines 5 Cess pool 8 Sewage lagoon 11 Fuel storage 15 Oil well/Gas well
3 Watertight sewer lines 6 Seepage pit 9 Feedyard 12 Fertilizer storage 16 Other (specify below)
13 Insecticide storage
Direction from well? How many feet?

FROM	TO	LITHOLOGIC LOG	FROM	TO	PLUGGING INTERVALS
	3	Sand			
	8	Clayey Silt			
	23	Sand			

CONTRACTOR'S OR LANDOWNER'S CERTIFICATION: This water well was (1) constructed, (2) reconstructed, or (3) plugged under my jurisdiction and was completed on (mo/day/year) 1-11-01 and this record is true to the best of my knowledge and belief. Kansas Water Well Contractor's License No. 604 This Water Well Record was completed on (mo/day/yr) 3-12-01
under the business name of Environmental Priority Service, Inc by (signature)

INSTRUCTIONS: Use typewriter or ball point pen. PLEASE PRESS FIRMLY and PRINT clearly. Please fill in blanks, underline or circle the correct answers. Send top three copies to Kansas Department of Health and Environment, Bureau of Water, Topeka, Kansas 66620-0001. Telephone: 913-296-5545. Send one to WATER WELL OWNER and retain one for your records.

OFFICE USE ONLY

WATER WELL RECORD Form WWC-5 KSA 82a-1212

LOCATION OF WATER WELL:	Fraction	Section Number	Township Number	Range Number
County: Sedgwick	NE ¼ SW ¼ NE ¼	17	T 27 (S)	R 1 (E/W)

Distance and direction from nearest town or city street address of well if located within city?
3' S of 10th St. N. and 140' E of Waco Wichita, Ks MW-20D

WATER WELL OWNER: City of Wichita
St. Address, Box # : 1900 E. 9th STREET
City, ZIP Code : Wichita, Ks 67214

Board of Agriculture, Division of Water Resources
Application Number:

LOCATE WELL'S LOCATION WITH AN "X" IN SECTION BOX:

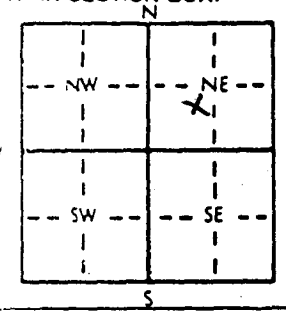

4 DEPTH OF COMPLETED WELL 41.5 ft. ELEVATION:
Depth(s) Groundwater Encountered 1. 16.2 ft. 2. ft. 3. ft.
WELL'S STATIC WATER LEVEL ft. below land surface measured on mo/day/yr
Pump test data: Well water was ft. after hours pumping gpm
Est. Yield N.A. gpm: Well water was ft. after hours pumping gpm
Bore Hole Diameter 2 1/8 in. to 42 ft., and in. to ft.
WELL WATER TO BE USED AS: 5 Public water supply 8 Air conditioning 11 Injection well
1 Domestic 3 Feedlot 6 Oil field water supply 9 Dewatering 12 Other (Specify below)
2 Irrigation 4 Industrial 7 Lawn and garden only (10) Monitoring well
Was a chemical/bacteriological sample submitted to Department? Yes No X; If yes, mo/day/yr sample was submitted
Water Well Disinfected? Yes No X

TYPE OF BLANK CASING USED: 5 Wrought iron 8 Concrete tile CASING JOINTS: Glued Clamped
1 Steel 3 RMP (SR) 6 Asbestos-Cement 9 Other (specify below) Welded
(2) PVC 4 ABS 7 Fiberglass Threaded X
Blank casing diameter 3/4 in. to 31.5 ft., Dia in. to ft., Dia in. to ft.
Casing height above land surface Flush in., weight lbs./ft. Wall thickness or gauge No. SCH 80

TYPE OF SCREEN OR PERFORATION MATERIAL: (7) PVC 10 Asbestos-cement
1 Steel 3 Stainless steel 5 Fiberglass 8 RMP (SR) 11 Other (specify)
2 Brass 4 Galvanized steel 6 Concrete tile 9 ABS 12 None used (open hole)

SCREEN OR PERFORATION OPENINGS ARE: 5 Gauzed wrapped 8 Saw cut 11 None (open hole)
1 Continuous slot (3) Mill slot 6 Wire wrapped 9 Drilled holes
2 Louvered shutter 4 Key punched 7 Torch cut 10 Other (specify)

SCREEN-PERFORATED INTERVALS: From 31.5 ft. to 41.5 ft., From ft. to ft.
From ft. to ft., From ft. to ft.
GRAVEL PACK INTERVALS: From 29 ft. to 41.5 ft., From ft. to ft.
From ft. to ft., From ft. to ft.

GROUT MATERIAL: 1 Neat cement 2 Cement grout (3) Bentonite 4 Other
Grout Intervals: From 0 ft. to 29 ft., From ft. to ft., From ft. to ft.
What is the nearest source of possible contamination: 10 Livestock pens 14 Abandoned water well
1 Septic tank 4 Lateral lines 7 Pit privy 11 Fuel storage 15 Oil well/Gas well
2 Sewer lines 5 Cess pool 8 Sewage lagoon 12 Fertilizer storage 16 Other (specify below)
3 Watertight sewer lines 6 Seepage pit 9 Feedyard 13 Insecticide storage
Direction from well? How many feet?

FROM	TO	LITHOLOGIC LOG	FROM	TO	PLUGGING INTERVALS
0	3	SAND			
3	8	Clayey Silt			
8	42'	SAND			

CONTRACTOR'S OR LANDOWNER'S CERTIFICATION: This water well was (1) constructed, (2) reconstructed, or (3) plugged under my jurisdiction and was completed (mo/day/year) 1-11-01 and this record is true to the best of my knowledge and belief. Kansas Water Well Contractor's License No. 604 This Water Well Record was completed on (mo/day/yr) 3-12-01 under the business name of Environmental Priority Service, Inc by (signature)

INSTRUCTIONS: Use typewriter or ball point pen. *PLEASE PRESS FIRMLY* and *PRINT* clearly. Please fill in blanks, underline or circle the correct answers. Send top three copies to Kansas Department of Health and Environment, Bureau of Water, Topeka, Kansas 66620-0001. Telephone: 913-296-5545. Send one to WATER WELL OWNER and retain one for your records.

OFFICE USE ONLY

WATER WELL RECORD Form WWC-5 KSA 82a-1212

LOCATION OF WATER WELL:	Fraction	Section Number	Township Number	Range Number
County: Sedgwick	NE ¼ NW ¼ SE ¼	17	T 27 (S)	R 1 (E/W)

Distance and direction from nearest town or city street address of well if located within city?
150' S of 9th St. N. and 5' E. of Waco Wichita, Ks MMW-215

WATER WELL OWNER: City of Wichita
Address, Box # : 1900 E. 9th STREET
City, State, ZIP Code : Wichita, Ks 67214

Board of Agriculture, Division of Water Resources
Application Number:

LOCATE WELL'S LOCATION WITH AN "X" IN SECTION BOX:

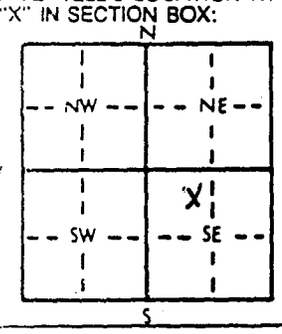

4 DEPTH OF COMPLETED WELL 22.9 ft. ELEVATION:
Depth(s) Groundwater Encountered 1. 16.8 ft. 2. ft. 3. ft.
WELL'S STATIC WATER LEVEL ft. below land surface measured on mo/day/yr
Pump test data: Well water was ft. after hours pumping gpm
Est. Yield NA gpm: Well water was ft. after hours pumping gpm
Bore Hole Diameter 2 1/8 in. to 23 ft., and in. to ft.
WELL WATER TO BE USED AS: 5 Public water supply 8 Air conditioning 11 Injection well
1 Domestic 3 Feedlot 6 Oil field water supply 9 Dewatering 12 Other (Specify below)
2 Irrigation 4 Industrial 7 Lawn and garden only (10) Monitoring well
Was a chemical/bacteriological sample submitted to Department? Yes No X; If yes, mo/day/yr sample was submitted
Water Well Disinfected? Yes No X

TYPE OF BLANK CASING USED: 5 Wrought iron 8 Concrete tile CASING JOINTS: Glued Clamped
1 Steel 3 RMP (SR) 6 Asbestos-Cement 9 Other (specify below) Welded
(2) PVC 4 ABS 7 Fiberglass Threaded X
Blank casing diameter 3/4 in. to 12.8 ft., Dia in. to ft., Dia in. to ft.
Casing height above land surface Flush in., weight lbs./ft. Wall thickness or gauge No. SCH 80

TYPE OF SCREEN OR PERFORATION MATERIAL: (7) PVC 10 Asbestos-cement
1 Steel 3 Stainless steel 5 Fiberglass 8 RMP (SR) 11 Other (specify)
2 Brass 4 Galvanized steel 6 Concrete tile 9 ABS 12 None used (open hole)

SCREEN OR PERFORATION OPENINGS ARE: 5 Gauzed wrapped 8 Saw cut 11 None (open hole)
1 Continuous slot (3) Mill slot 6 Wire wrapped 9 Drilled holes
2 Louvered shutter 4 Key punched 7 Torch cut 10 Other (specify)

SCREEN-PERFORATED INTERVALS: From 12.8 ft. to 22.9 ft., From ft. to ft.
From ft. to ft., From ft. to ft.
GRAVEL PACK INTERVALS: From 10.5 ft. to 23 ft., From ft. to ft.
From ft. to ft., From ft. to ft.

GROUT MATERIAL: 1 Neat cement 2 Cement grout (3) Bentonite 4 Other
Grout Intervals: From 0 ft. to 10.5 ft., From ft. to ft., From ft. to ft.

What is the nearest source of possible contamination: 10 Livestock pens 14 Abandoned water well
1 Septic tank 4 Lateral lines 7 Pit privy 11 Fuel storage 15 Oil well/Gas well
2 Sewer lines 5 Cess pool 8 Sewage lagoon 12 Fertilizer storage 16 Other (specify below)
3 Watertight sewer lines 6 Seepage pit 9 Feedyard 13 Insecticide storage
Direction from well? How many feet?

FROM	TO	LITHOLOGIC LOG	FROM	TO	PLUGGING INTERVALS
0	9	Silty Sand			
9	23	Sand			

CONTRACTOR'S OR LANDOWNER'S CERTIFICATION: This water well was (1) constructed, (2) reconstructed, or (3) plugged under my jurisdiction and was completed on (mo/day/year) 1-23-01 and this record is true to the best of my knowledge and belief. Kansas Water Well Contractor's License No. 604 This Water Well Record was completed on (mo/day/yr) 3-12-01
under the business name of Environmental Priority Service, Inc by (signature)

INSTRUCTIONS: Use typewriter or ball point pen. *PLEASE PRESS FIRMLY* and *PRINT* clearly. Please fill in blanks, underline or circle the correct answers. Send top three copies to Kansas Department of Health and Environment, Bureau of Water, Topeka, Kansas 66620-0001. Telephone: 913-296-5545. Send one to WATER WELL OWNER and retain one for your records.

OFFICE USE ONLY
T
R
EW
SEC
¼
¼
¼

WATER WELL RECORD Form WWC-5 KSA 82a-1212

LOCATION OF WATER WELL:	Fraction	Section Number	Township Number	Range Number
County: Sedgwick	NE ¼ NW ¼ SE ¼	17	T 27 (S)	R 1 (E/W)

Distance and direction from nearest town or city street address of well if located within city?
15' S of 9th St. N. and 5' E of Waco Wichita, Ks MMCU-21D

WATER WELL OWNER: City of Wichita
RR#, St. Address, Box # : 1900 E. 9th STREET
City, ZIP Code : Wichita, Ks 67214

Board of Agriculture, Division of Water Resources
Application Number:

LOCATE WELL'S LOCATION WITH AN "X" IN SECTION BOX:

N / NW / NE / W / E / X / SW / SE / S

(4) DEPTH OF COMPLETED WELL 41.6 ft. ELEVATION:
Depth(s) Groundwater Encountered 1. 16.8 ft. 2. ft. 3. ft.
WELL'S STATIC WATER LEVEL ft. below land surface measured on mo/day/yr
Pump test data: Well water was ft. after hours pumping gpm
Est. Yield N.A. gpm: Well water was ft. after hours pumping gpm
Bore Hole Diameter 2 1/8 in. to 42 ft., and in. to ft.
WELL WATER TO BE USED AS: 5 Public water supply 8 Air conditioning 11 Injection well
1 Domestic 3 Feedlot 6 Oil field water supply 9 Dewatering 12 Other (Specify below)
2 Irrigation 4 Industrial 7 Lawn and garden only (10) Monitoring well
Was a chemical/bacteriological sample submitted to Department? Yes No X; If yes, mo/day/yr sample was submitted
Water Well Disinfected? Yes No X

TYPE OF BLANK CASING USED: 5 Wrought iron 8 Concrete tile CASING JOINTS: Glued Clamped
1 Steel 3 RMP (SR) 6 Asbestos-Cement 9 Other (specify below) Welded
(2) PVC 4 ABS 7 Fiberglass Threaded X
Blank casing diameter 3/4 in. to 31.5 ft., Dia in. to ft., Dia in. to ft.
Casing height above land surface Flush in., weight lbs./ft. Wall thickness or gauge No. SCH 80

TYPE OF SCREEN OR PERFORATION MATERIAL: (7) PVC 10 Asbestos-cement
1 Steel 3 Stainless steel 5 Fiberglass 8 RMP (SR) 11 Other (specify)
2 Brass 4 Galvanized steel 6 Concrete tile 9 ABS 12 None used (open hole)

SCREEN OR PERFORATION OPENINGS ARE: 5 Gauzed wrapped 8 Saw cut 11 None (open hole)
1 Continuous slot (3) Mill slot 6 Wire wrapped 9 Drilled holes
2 Louvered shutter 4 Key punched 7 Torch cut 10 Other (specify)

SCREEN-PERFORATED INTERVALS: From 31.5 ft. to 41.6 ft., From ft. to ft.
From ft. to ft., From ft. to ft.
GRAVEL PACK INTERVALS: From 29.8 ft. to 42 ft., From ft. to ft.
From ft. to ft., From ft. to ft.

GROUT MATERIAL: 1 Neat cement 2 Cement grout (3) Bentonite 4 Other
Grout Intervals: From 0 ft. to 29.8 ft., From ft. to ft., From ft. to ft.

What is the nearest source of possible contamination: 10 Livestock pens 14 Abandoned water well
1 Septic tank 4 Lateral lines 7 Pit privy 11 Fuel storage 15 Oil well/Gas well
2 Sewer lines 5 Cess pool 8 Sewage lagoon 12 Fertilizer storage 16 Other (specify below)
3 Watertight sewer lines 6 Seepage pit 9 Feedyard 13 Insecticide storage
Direction from well? How many feet?

FROM	TO	LITHOLOGIC LOG	FROM	TO	PLUGGING INTERVALS
0	9	Silty Sand			
9	41	Sand			

CONTRACTOR'S OR LANDOWNER'S CERTIFICATION: This water well was (1) constructed, (2) reconstructed, or (3) plugged under my jurisdiction and was completed (mo/day/year) 1-9-01 and this record is true to the best of my knowledge and belief. Kansas Water Well Contractor's License No. 604 This Water Well Record was completed on (mo/day/yr) 3-12-01
under the business name of Environmental Priority Service, Inc by (signature)

INSTRUCTIONS: Use typewriter or ball point pen. *PLEASE PRESS FIRMLY* and *PRINT* clearly. Please fill in blanks, underline or circle the correct answers. Send top three copies to Kansas Department of Health and Environment, Bureau of Water, Topeka, Kansas 66620-0001. Telephone: 913-296-5545. Send one to WATER WELL OWNER and retain one for your records.

OFFICE USE ONLY
T
R
E/W
SEC
¼
¼
¼

WATER WELL RECORD Form WWC-5 KSA 82a-1212

LOCATION OF WATER WELL:	Fraction	Section Number	Township Number	Range Number
County: Sedgwick	NE ¼ NW ¼ SE ¼	17	T 27 (S)	R 1 (E/W)

Distance and direction from nearest town or city street address of well if located within city?
5' N of 9th STREET N. and 150' E of Wichita Wichita, Ks MMW-22S

WATER WELL OWNER: City of Wichita
RR#, St. Address, Box # : 1900 E. 9th STREET
City, State, ZIP Code : Wichita, Ks 67214

Board of Agriculture, Division of Water Resources
Application Number:

LOCATE WELL'S LOCATION WITH AN "X" IN SECTION BOX:

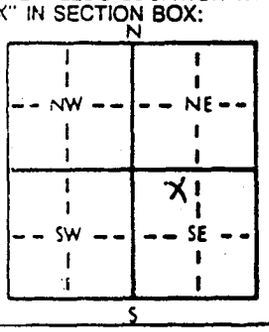

4 DEPTH OF COMPLETED WELL 23.1 ft. ELEVATION:
Depth(s) Groundwater Encountered 1. 15.3 ft. 2. ft. 3. ft.
WELL'S STATIC WATER LEVEL ft. below land surface measured on mo/day/yr
Pump test data: Well water was ft. after hours pumping gpm
Est. Yield N.A. gpm: Well water was ft. after hours pumping gpm
Bore Hole Diameter 2 1/8 in. to 27 ft., and in. to ft.
WELL WATER TO BE USED AS: 5 Public water supply 8 Air conditioning 11 Injection well
1 Domestic 3 Feedlot 6 Oil field water supply 9 Dewatering 12 Other (Specify below)
2 Irrigation 4 Industrial 7 Lawn and garden only (10) Monitoring well
Was a chemical/bacteriological sample submitted to Department? Yes No X; If yes, mo/day/yr sample was submitted
Water Well Disinfected? Yes No X

TYPE OF BLANK CASING USED: 5 Wrought iron 8 Concrete tile CASING JOINTS: Glued Clamped
1 Steel 3 RMP (SR) 6 Asbestos-Cement 9 Other (specify below) Welded
(2) PVC 4 ABS 7 Fiberglass Threaded X
Blank casing diameter 3/4 in. to 13 ft., Dia in. to ft., Dia in. to ft.
Casing height above land surface Flush in., weight lbs./ft. Wall thickness or gauge No. SCH 80

TYPE OF SCREEN OR PERFORATION MATERIAL: (7) PVC 10 Asbestos-cement
1 Steel 3 Stainless steel 5 Fiberglass 8 RMP (SR) 11 Other (specify)
2 Brass 4 Galvanized steel 6 Concrete tile 9 ABS 12 None used (open hole)

SCREEN OR PERFORATION OPENINGS ARE: 5 Gauzed wrapped 8 Saw cut 11 None (open hole)
1 Continuous slot (3) Mill slot 6 Wire wrapped 9 Drilled holes
2 Louvered shutter 4 Key punched 7 Torch cut 10 Other (specify)

SCREEN-PERFORATED INTERVALS: From 13 ft. to 23.1 ft., From ft. to ft.
From ft. to ft., From ft. to ft.
GRAVEL PACK INTERVALS: From 10.1 ft. to 23.1 ft., From ft. to ft.
From ft. to ft., From ft. to ft.

GROUT MATERIAL: 1 Neat cement 2 Cement grout (3) Bentonite 4 Other
Grout Intervals: From 0 ft. to 10.1 ft., From ft. to ft., From ft. to ft.
What is the nearest source of possible contamination: 10 Livestock pens 14 Abandoned water well
1 Septic tank 4 Lateral lines 7 Pit privy 11 Fuel storage 15 Oil well/Gas well
2 Sewer lines 5 Cess pool 8 Sewage lagoon 12 Fertilizer storage 16 Other (specify below)
3 Watertight sewer lines 6 Seepage pit 9 Feedyard 13 Insecticide storage
Direction from well? How many feet?

FROM	TO	LITHOLOGIC LOG	FROM	TO	PLUGGING INTERVALS
0	4	Silty Sand			
4	23	Sand			

CONTRACTOR'S OR LANDOWNER'S CERTIFICATION: This water well was (1) constructed, (2) reconstructed, or (3) plugged under my jurisdiction and was completed on (mo/day/year) 1-9-01 and this record is true to the best of my knowledge and belief. Kansas Water Well Contractor's License No. 604 This Water Well Record was completed on (mo/day/yr) 3-12-01
under the business name of Environmental Priority Service, Inc by (signature)

INSTRUCTIONS: Use typewriter or ball point pen. *PLEASE PRESS FIRMLY* and *PRINT* clearly. Please fill in blanks, underline or circle the correct answers. Send top three copies to Kansas Department of Health and Environment, Bureau of Water, Topeka, Kansas 66620-0001. Telephone: 913-296-5545. Send one to WATER WELL OWNER and retain one for your records.

OFFICE USE ONLY

WATER WELL RECORD Form WWC-5 KSA 82a-1212

LOCATION OF WATER WELL:	Fraction	Section Number	Township Number	Range Number
County: Sedgwick	NE ¼ NW ¼ SE ¼	17	T 27 (S)	R 1 (E) W

Distance and direction from nearest town or city street address of well if located within city?
5' N of 9th St N and 150' E. of Wichita Wichita, Ks NMW-22D

WATER WELL OWNER: City of Wichita
Address, Box # : 1900 E. 9th STREET
City, State, ZIP Code : Wichita, Ks 67214

Board of Agriculture, Division of Water Resources
Application Number:

LOCATE WELL'S LOCATION WITH AN "X" IN SECTION BOX:

N — NW | NE — W | E — SW | SE — S — X

4 DEPTH OF COMPLETED WELL 40.0 ft. ELEVATION:
Depth(s) Groundwater Encountered 1. 15.3 ft. 2. ft. 3. ft.
WELL'S STATIC WATER LEVEL ft. below land surface measured on mo/day/yr
Pump test data: Well water was ft. after hours pumping gpm
Est. Yield N.A. gpm; Well water was ft. after hours pumping gpm
Bore Hole Diameter 2 1/8 in. to 40.0 ft., and in. to ft.
WELL WATER TO BE USED AS: 5 Public water supply 8 Air conditioning 11 Injection well
1 Domestic 3 Feedlot 6 Oil field water supply 9 Dewatering 12 Other (Specify below)
2 Irrigation 4 Industrial 7 Lawn and garden only (10) Monitoring well
Was a chemical/bacteriological sample submitted to Department? Yes No X; If yes, mo/day/yr sample was submitted
Water Well Disinfected? Yes No X

TYPE OF BLANK CASING USED: 5 Wrought iron 8 Concrete tile CASING JOINTS: Glued Clamped
1 Steel 3 RMP (SR) 6 Asbestos-Cement 9 Other (specify below) Welded
(2) PVC 4 ABS 7 Fiberglass Threaded X
Blank casing diameter 3/4 in. to 30.1 ft., Dia in. to ft., Dia in. to ft.
Casing height above land surface Flush in., weight lbs./ft. Wall thickness or gauge No. SCH 80

TYPE OF SCREEN OR PERFORATION MATERIAL: (7) PVC 10 Asbestos-cement
1 Steel 3 Stainless steel 5 Fiberglass 8 RMP (SR) 11 Other (specify)
2 Brass 4 Galvanized steel 6 Concrete tile 9 ABS 12 None used (open hole)

SCREEN OR PERFORATION OPENINGS ARE: 5 Gauzed wrapped 8 Saw cut 11 None (open hole)
1 Continuous slot (3) Mill slot 6 Wire wrapped 9 Drilled holes
2 Louvered shutter 4 Key punched 7 Torch cut 10 Other (specify)

SCREEN-PERFORATED INTERVALS: From 30.1 ft. to 40.0 ft., From ft. to ft.
From ft. to ft., From ft. to ft.
GRAVEL PACK INTERVALS: From 27.5 ft. to 40.0 ft., From ft. to ft.
From ft. to ft., From ft. to ft.

GROUT MATERIAL: 1 Neat cement 2 Cement grout (3) Bentonite 4 Other
Grout Intervals: From 0 ft. to 27.5 ft., From ft. to ft., From ft. to ft.

What is the nearest source of possible contamination: 10 Livestock pens 14 Abandoned water well
1 Septic tank 4 Lateral lines 7 Pit privy 11 Fuel storage 15 Oil well/Gas well
2 Sewer lines 5 Cess pool 8 Sewage lagoon 12 Fertilizer storage 16 Other (specify below)
3 Watertight sewer lines 6 Seepage pit 9 Feedyard 13 Insecticide storage
Direction from well? How many feet?

FROM	TO	LITHOLOGIC LOG	FROM	TO	PLUGGING INTERVALS
0	4	Silty sand			
4	40	Sand			

CONTRACTOR'S OR LANDOWNER'S CERTIFICATION: This water well was (1) constructed, (2) reconstructed, or (3) plugged under my jurisdiction and was completed on (mo/day/year) 1-9-01 and this record is true to the best of my knowledge and belief. Kansas Water Well Contractor's License No. 604 This Water Well Record was completed on (mo/day/yr) 3-12-01
under the business name of Environmental Priority Service, Inc by (signature) [signature]

INSTRUCTIONS: Use typewriter or ball point pen. *PLEASE PRESS FIRMLY* and *PRINT* clearly. Please fill in blanks, underline or circle the correct answers. Send top three copies to Kansas Department of Health and Environment, Bureau of Water, Topeka, Kansas 66620-0001. Telephone: 913-296-5545. Send one to WATER WELL OWNER and retain one for your records.

OFFICE USE ONLY

WATER WELL RECORD Form WWC-5 KSA 82a-1212

LOCATION OF WATER WELL:	Fraction	Section Number	Township Number	Range Number
County: Sedgwick	NW ¼ SE ¼ NE ¼	17	T 27 (S)	R 1 (E/W)

Distance and direction from nearest town or city street address of well if located within city?
4' N of 10th St N and 75' W of Main Wichita, Ks MMW-235

WATER WELL OWNER: City of Wichita
Address, Box # : 1900 E. 9th STREET
City, State, ZIP Code : Wichita, Ks 67214

Board of Agriculture, Division of Water Resources
Application Number:

LOCATE WELL'S LOCATION WITH AN "X" IN SECTION BOX:

N
NW | NE X
W | E
SW | SE
S

4 DEPTH OF COMPLETED WELL 22.3 ft. ELEVATION:
Depth(s) Groundwater Encountered 1. 14.3 ft. 2. ft. 3. ft.
WELL'S STATIC WATER LEVEL ft. below land surface measured on mo/day/yr
Pump test data: Well water was ft. after hours pumping gpm
Est. Yield NA gpm: Well water was ft. after hours pumping gpm
Bore Hole Diameter 2 1/8 in. to 22.3 ft., and in. to ft.
WELL WATER TO BE USED AS: 5 Public water supply 8 Air conditioning 11 Injection well
1 Domestic 3 Feedlot 6 Oil field water supply 9 Dewatering 12 Other (Specify below)
2 Irrigation 4 Industrial 7 Lawn and garden only (10) Monitoring well
Was a chemical/bacteriological sample submitted to Department? Yes No X; If yes, mo/day/yr sample was submitted
Water Well Disinfected? Yes No X

TYPE OF BLANK CASING USED: 5 Wrought iron 8 Concrete tile CASING JOINTS: Glued Clamped
1 Steel 3 RMP (SR) 6 Asbestos-Cement 9 Other (specify below) Welded
(2) PVC 4 ABS 7 Fiberglass Threaded X
Blank casing diameter 3/4 in. to 12.3 ft., Dia in. to ft., Dia in. to ft.
Casing height above land surface Flush in., weight lbs./ft. Wall thickness or gauge No. SCH 80

TYPE OF SCREEN OR PERFORATION MATERIAL: (7) PVC 10 Asbestos-cement
1 Steel 3 Stainless steel 5 Fiberglass 8 RMP (SR) 11 Other (specify)
2 Brass 4 Galvanized steel 6 Concrete tile 9 ABS 12 None used (open hole)

SCREEN OR PERFORATION OPENINGS ARE: 5 Gauzed wrapped 8 Saw cut 11 None (open hole)
1 Continuous slot (3) Mill slot 6 Wire wrapped 9 Drilled holes
2 Louvered shutter 4 Key punched 7 Torch cut 10 Other (specify)

SCREEN-PERFORATED INTERVALS: From 12.3 ft. to 22.3 ft., From ft. to ft.
From ft. to ft., From ft. to ft.
GRAVEL PACK INTERVALS: From 10 ft. to 22.3 ft., From ft. to ft.
From ft. to ft., From ft. to ft.

GROUT MATERIAL: 1 Neat cement 2 Cement grout (3) Bentonite 4 Other
Grout Intervals: From 0 ft. to 10 ft., From ft. to ft., From ft. to ft.
What is the nearest source of possible contamination: 10 Livestock pens 14 Abandoned water well
1 Septic tank 4 Lateral lines 7 Pit privy 11 Fuel storage 15 Oil well/Gas well
2 Sewer lines 5 Cess pool 8 Sewage lagoon 12 Fertilizer storage 16 Other (specify below)
3 Watertight sewer lines 6 Seepage pit 9 Feedyard 13 Insecticide storage
Direction from well? How many feet?

FROM	TO	LITHOLOGIC LOG	FROM	TO	PLUGGING INTERVALS
0	3	Silty Sand			
3	23	Sand			

CONTRACTOR'S OR LANDOWNER'S CERTIFICATION: This water well was (1) constructed, (2) reconstructed, or (3) plugged under my jurisdiction and was completed on (mo/day/year) 1-12-01 and this record is true to the best of my knowledge and belief. Kansas Water Well Contractor's License No. 604 This Water Well Record was completed on (mo/day/yr) 3-12-01
under the business name of Environmental Priority Service, Inc by (signature)

INSTRUCTIONS: Use typewriter or ball point pen. *PLEASE PRESS FIRMLY* and *PRINT* clearly. Please fill in blanks, underline or circle the correct answers. Send top three copies to Kansas Department of Health and Environment, Bureau of Water, Topeka, Kansas 66620-0001. Telephone: 913-296-5545. Send one to WATER WELL OWNER and retain one for your records.

OFFICE USE ONLY

WATER WELL RECORD Form WWC-5 KSA 82a-1212

LOCATION OF WATER WELL:	Fraction	Section Number	Township Number	Range Number
County: Sedgwick	NW ¼ SE ¼ NE ¼	17	T 27 (S)	R 1 (E/W)

Distance and direction from nearest town or city street address of well if located within city?
4' N of 10th St. N. and 75' W. of Main Wichita, Ks MMW-23D

WATER WELL OWNER: City of Wichita
RR#, St. Address, Box # : 1900 E. 9th STREET
City, State, ZIP Code : Wichita, Ks 67214

Board of Agriculture, Division of Water Resources
Application Number:

LOCATE WELL'S LOCATION WITH AN "X" IN SECTION BOX:

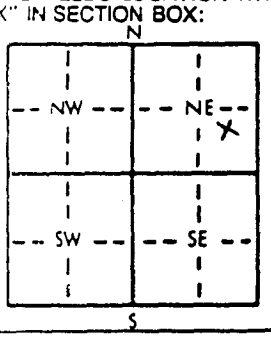

4 DEPTH OF COMPLETED WELL 39.9 ft. ELEVATION:
Depth(s) Groundwater Encountered 1. 14.3 ft. 2. ft. 3. ft.
WELL'S STATIC WATER LEVEL ft. below land surface measured on mo/day/yr
Pump test data: Well water was ft. after hours pumping gpm
Est. Yield N.A. gpm: Well water was ft. after hours pumping gpm
Bore Hole Diameter 2 1/8 in. to 41 ft., and in. to ft.
WELL WATER TO BE USED AS: 5 Public water supply 8 Air conditioning 11 Injection well
1 Domestic 3 Feedlot 6 Oil field water supply 9 Dewatering 12 Other (Specify below)
2 Irrigation 4 Industrial 7 Lawn and garden only (10) Monitoring well
Was a chemical/bacteriological sample submitted to Department? Yes No X; If yes, mo/day/yr sample was submitted
Water Well Disinfected? Yes No X

TYPE OF BLANK CASING USED: 5 Wrought iron 8 Concrete tile CASING JOINTS: Glued Clamped
1 Steel 3 RMP (SR) 6 Asbestos-Cement 9 Other (specify below) Welded
(2) PVC 4 ABS 7 Fiberglass Threaded X
Blank casing diameter 3/4 in. to 29.8 ft., Dia in. to ft., Dia in. to ft.
Casing height above land surface Flush in., weight lbs./ft. Wall thickness or gauge No. SCH 80

TYPE OF SCREEN OR PERFORATION MATERIAL: (7) PVC 10 Asbestos-cement
1 Steel 3 Stainless steel 5 Fiberglass 8 RMP (SR) 11 Other (specify)
2 Brass 4 Galvanized steel 6 Concrete tile 9 ABS 12 None used (open hole)

SCREEN OR PERFORATION OPENINGS ARE: 5 Gauzed wrapped 8 Saw cut 11 None (open hole)
1 Continuous slot (3) Mill slot 6 Wire wrapped 9 Drilled holes
2 Louvered shutter 4 Key punched 7 Torch cut 10 Other (specify)

SCREEN-PERFORATED INTERVALS: From 29.8 ft. to 39.9 ft., From ft. to ft.
From ft. to ft., From ft. to ft.
GRAVEL PACK INTERVALS: From 23 ft. to 39.9 ft., From ft. to ft.
From ft. to ft., From ft. to ft.

GROUT MATERIAL: 1 Neat cement 2 Cement grout (3) Bentonite 4 Other
Grout Intervals: From 0 ft. to 23 ft., From ft. to ft., From ft. to ft.
What is the nearest source of possible contamination:
1 Septic tank 4 Lateral lines 7 Pit privy 10 Livestock pens 14 Abandoned water well
2 Sewer lines 5 Cess pool 8 Sewage lagoon 11 Fuel storage 15 Oil well/Gas well
3 Watertight sewer lines 6 Seepage pit 9 Feedyard 12 Fertilizer storage 16 Other (specify below)
13 Insecticide storage
Direction from well? How many feet?

FROM	TO	LITHOLOGIC LOG	FROM	TO	PLUGGING INTERVALS
0	3	Silty Sand			
3	40	Sand			

CONTRACTOR'S OR LANDOWNER'S CERTIFICATION: This water well was (1) constructed, (2) reconstructed, or (3) plugged under my jurisdiction and was completed on (mo/day/year) 1-12-01 and this record is true to the best of my knowledge and belief. Kansas Water Well Contractor's License No. 604 This Water Well Record was completed on (mo/day/yr) 3-12-01
under the business name of Environmental Priority Service, Inc by (signature) [signature]

INSTRUCTIONS: Use typewriter or ball point pen. *PLEASE PRESS FIRMLY* and *PRINT* clearly. Please fill in blanks, underline or circle the correct answers. Send top three copies to Kansas Department of Health and Environment, Bureau of Water, Topeka, Kansas 66620-0001. Telephone: 913-296-5545. Send one to WATER WELL OWNER and retain one for your records.

OFFICE USE ONLY
T R E/W SEC

WATER WELL RECORD Form WWC-5 KSA 82a-1212

LOCATION OF WATER WELL: County: Sedgwick	Fraction: NE ¼ NE ¼ SE ¼	Section Number: 17	Township Number: T 27 (S)	Range Number: R 1 (E/W)

Distance and direction from nearest town or city street address of well if located within city?
5' n of 9th St. N. and 120' w of Broadway Wichita, Ks MMW-245

WATER WELL OWNER: City of Wichita
RR#, St. Address, Box #: 1900 E. 9th STREET
City, State, ZIP Code: Wichita, Ks 67214

Board of Agriculture, Division of Water Resources
Application Number:

LOCATE WELL'S LOCATION WITH AN "X" IN SECTION BOX:

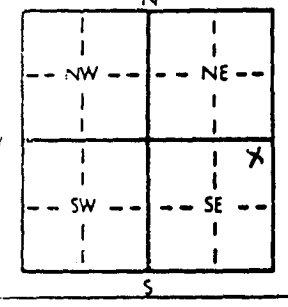

(4) DEPTH OF COMPLETED WELL: 22.5 ft. ELEVATION:
Depth(s) Groundwater Encountered 1. 14.3 ft. 2. ft. 3. ft.
WELL'S STATIC WATER LEVEL ft. below land surface measured on mo/day/yr
Pump test data: Well water was ft. after hours pumping gpm
Est. Yield N.A. gpm: Well water was ft. after hours pumping gpm
Bore Hole Diameter 2 1/8 in. to 22.5 ft., and in. to ft.
WELL WATER TO BE USED AS: 1 Domestic 2 Irrigation 3 Feedlot 4 Industrial 5 Public water supply 6 Oil field water supply 7 Lawn and garden only 8 Air conditioning 9 Dewatering (10) Monitoring well 11 Injection well 12 Other (Specify below)
Was a chemical/bacteriological sample submitted to Department? Yes No X; If yes, mo/day/yr sample was submitted
Water Well Disinfected? Yes No X

TYPE OF BLANK CASING USED: 1 Steel 2 (PVC) 3 RMP (SR) 4 ABS 5 Wrought iron 6 Asbestos-Cement 7 Fiberglass 8 Concrete tile 9 Other (specify below)
CASING JOINTS: Glued Clamped Welded Threaded X
Blank casing diameter 3/4 in. to 12.4 ft., Dia in. to ft., Dia in. to ft.
Casing height above land surface Flush in., weight lbs./ft. Wall thickness or gauge No. SCH 80

TYPE OF SCREEN OR PERFORATION MATERIAL: (7) PVC 1 Steel 2 Brass 3 Stainless steel 4 Galvanized steel 5 Fiberglass 6 Concrete tile 8 RMP (SR) 9 ABS 10 Asbestos-cement 11 Other (specify) 12 None used (open hole)
SCREEN OR PERFORATION OPENINGS ARE: 1 Continuous slot (3) Mill slot 2 Louvered shutter 4 Key punched 5 Gauzed wrapped 6 Wire wrapped 7 Torch cut 8 Saw cut 9 Drilled holes 10 Other (specify) 11 None (open hole)
SCREEN-PERFORATED INTERVALS: From 12.4 ft. to 22.5 ft., From ft. to ft.
From ft. to ft., From ft. to ft.
GRAVEL PACK INTERVALS: From 10 ft. to 22.5 ft., From ft. to ft.
From ft. to ft., From ft. to ft.

GROUT MATERIAL: 1 Neat cement 2 Cement grout (3) Bentonite 4 Other
Grout Intervals: From 0 ft. to 10 ft., From ft. to ft., From ft. to ft.
What is the nearest source of possible contamination: 1 Septic tank 2 Sewer lines 3 Watertight sewer lines 4 Lateral lines 5 Cess pool 6 Seepage pit 7 Pit privy 8 Sewage lagoon 9 Feedyard 10 Livestock pens 11 Fuel storage 12 Fertilizer storage 13 Insecticide storage 14 Abandoned water well 15 Oil well/Gas well 16 Other (specify below)
Direction from well? How many feet?

FROM	TO	LITHOLOGIC LOG	FROM	TO	PLUGGING INTERVALS
0	4	Clayey Sand			
4	24	Sand			

CONTRACTOR'S OR LANDOWNER'S CERTIFICATION: This water well was (1) constructed, (2) reconstructed, or (3) plugged under my jurisdiction and was completed on (mo/day/year) 1-12-01 and this record is true to the best of my knowledge and belief. Kansas Water Well Contractor's License No. 604 This Water Well Record was completed on (mo/day/yr) 3-12-01 under the business name of Environmental Priority Service, Inc by (signature)

INSTRUCTIONS: Use typewriter or ball point pen. *PLEASE PRESS FIRMLY* and *PRINT* clearly. Please fill in blanks, underline or circle the correct answers. Send top three copies to Kansas Department of Health and Environment, Bureau of Water, Topeka, Kansas 66620-0001. Telephone: 913-296-5545. Send one to WATER WELL OWNER and retain one for your records.

OFFICE USE ONLY

WATER WELL RECORD Form WWC-5 KSA 82a-1212

LOCATION OF WATER WELL:	Fraction	Section Number	Township Number	Range Number
County: Sedgwick	NE ¼ NE ¼ SE ¼	17	T 27 (S)	R 1 (E/W)

Distance and direction from nearest town or city street address of well if located within city?
5' N. of 9th St. N and 120' W. of Broadway Wichita, Ks NMW-2410

WATER WELL OWNER: City of Wichita
RR#, St. Address, Box # : 1900 E. 9th STREET
City, State, ZIP Code : Wichita, Ks 67214

Board of Agriculture, Division of Water Resources
Application Number:

LOCATE WELL'S LOCATION WITH AN "X" IN SECTION BOX:

N / NW / NE / W / E / X / SW / SE / S

(4) DEPTH OF COMPLETED WELL 35.8 ft. ELEVATION:
Depth(s) Groundwater Encountered 1. 14.3 ft. 2. ft. 3. ft.
WELL'S STATIC WATER LEVEL ft. below land surface measured on mo/day/yr
Pump test data: Well water was ft. after hours pumping gpm
Est. Yield N.A. gpm: Well water was ft. after hours pumping gpm
Bore Hole Diameter 2 1/8 in. to 37 ft., and in. to ft.
WELL WATER TO BE USED AS: 5 Public water supply 8 Air conditioning 11 Injection well
1 Domestic 3 Feedlot 6 Oil field water supply 9 Dewatering 12 Other (Specify below)
2 Irrigation 4 Industrial 7 Lawn and garden only (10) Monitoring well
Was a chemical/bacteriological sample submitted to Department? Yes No X; If yes, mo/day/yr sample was submitted
Water Well Disinfected? Yes No X

TYPE OF BLANK CASING USED: 5 Wrought iron 8 Concrete tile CASING JOINTS: Glued Clamped
1 Steel 3 RMP (SR) 6 Asbestos-Cement 9 Other (specify below) Welded
(2) PVC 4 ABS 7 Fiberglass Threaded X
Blank casing diameter 3/4 in. to 25.7 ft., Dia in. to ft., Dia in. to ft.
Casing height above land surface Flush in., weight lbs./ft. Wall thickness or gauge No. SCH 80

TYPE OF SCREEN OR PERFORATION MATERIAL: (7) PVC 10 Asbestos-cement
1 Steel 3 Stainless steel 5 Fiberglass 8 RMP (SR) 11 Other (specify)
2 Brass 4 Galvanized steel 6 Concrete tile 9 ABS 12 None used (open hole)

SCREEN OR PERFORATION OPENINGS ARE: 5 Gauzed wrapped 8 Saw cut 11 None (open hole)
1 Continuous slot (3) Mill slot 6 Wire wrapped 9 Drilled holes
2 Louvered shutter 4 Key punched 7 Torch cut 10 Other (specify)

SCREEN-PERFORATED INTERVALS: From 25.7 ft. to 35.8 ft., From ft. to ft.
From ft. to ft., From ft. to ft.
GRAVEL PACK INTERVALS: From 24.7 ft. to 35.8 ft., From ft. to ft.
From ft. to ft., From ft. to ft.

GROUT MATERIAL: 1 Neat cement 2 Cement grout (3) Bentonite 4 Other
Grout Intervals: From 0 ft. to 24.7 ft., From ft. to ft., From ft. to ft.
What is the nearest source of possible contamination: 10 Livestock pens 14 Abandoned water well
1 Septic tank 4 Lateral lines 7 Pit privy 11 Fuel storage 15 Oil well/Gas well
2 Sewer lines 5 Cess pool 8 Sewage lagoon 12 Fertilizer storage 16 Other (specify below)
3 Watertight sewer lines 6 Seepage pit 9 Feedyard 13 Insecticide storage
Direction from well? How many feet?

FROM	TO	LITHOLOGIC LOG	FROM	TO	PLUGGING INTERVALS
0	4	Clayey Sand			
4	36	Sand			

CONTRACTOR'S OR LANDOWNER'S CERTIFICATION: This water well was (1) constructed, (2) reconstructed, or (3) plugged under my jurisdiction and was completed on (mo/day/year) 1-12-01 and this record is true to the best of my knowledge and belief. Kansas Water Well Contractor's License No. 604 This Water Well Record was completed on (mo/day/yr) 3-12-01
under the business name of Environmental Priority Service, Inc by (signature)

INSTRUCTIONS: Use typewriter or ball point pen. PLEASE PRESS FIRMLY and PRINT clearly. Please fill in blanks, underline or circle the correct answers. Send top three copies to Kansas Department of Health and Environment, Bureau of Water, Topeka, Kansas 66620-0001. Telephone: 913-296-5545. Send one to WATER WELL OWNER and retain one for your records.

OFFICE USE ONLY

WATER WELL RECORD Form WWC-5 KSA 82a-1212

LOCATION OF WATER WELL: County: Sedgwick	Fraction: NE ¼ NE ¼ NE ¼	Section Number: 20	Township Number: T 27 (S)	Range Number: R 1 (E/W)

Distance and direction from nearest town or city street address of well if located within city?
180' E of Main and 10' S of Central Wichita, Ks NMW-25 S

WATER WELL OWNER: City of Wichita
RR#, St. Address, Box # : 1900 E. 9th STREET
City, State, ZIP Code : Wichita, Ks 67214

Board of Agriculture, Division of Water Resources
Application Number:

LOCATE WELL'S LOCATION WITH AN "X" IN SECTION BOX:

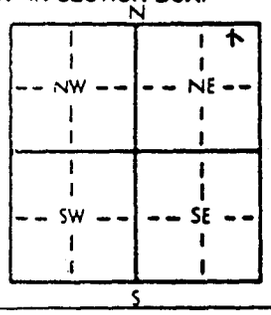

4 DEPTH OF COMPLETED WELL 23.28 ft. ELEVATION:
Depth(s) Groundwater Encountered 1. 15.7 ft. 2. ft. 3. ft.
WELL'S STATIC WATER LEVEL ft. below land surface measured on mo/day/yr
Pump test data: Well water was ft. after hours pumping gpm
Est. Yield N.A. gpm: Well water was ft. after hours pumping gpm
Bore Hole Diameter 2 1/8 in. to 23.28 ft., and in. to ft.
WELL WATER TO BE USED AS: 5 Public water supply 8 Air conditioning 11 Injection well
1 Domestic 3 Feedlot 6 Oil field water supply 9 Dewatering 12 Other (Specify below)
2 Irrigation 4 Industrial 7 Lawn and garden only (10) Monitoring well
Was a chemical/bacteriological sample submitted to Department? Yes No X; If yes, mo/day/yr sample was submitted
Water Well Disinfected? Yes No X

TYPE OF BLANK CASING USED: 5 Wrought iron 8 Concrete tile CASING JOINTS: Glued Clamped
1 Steel 3 RMP (SR) 6 Asbestos-Cement 9 Other (specify below) Welded
(2) PVC 4 ABS 7 Fiberglass Threaded X
Blank casing diameter 3/4 in. to 13.21 ft., Dia in. to ft., Dia in. to ft.
Casing height above land surface Flush in., weight lbs./ft. Wall thickness or gauge No. SCH 80

TYPE OF SCREEN OR PERFORATION MATERIAL: (7) PVC 10 Asbestos-cement
1 Steel 3 Stainless steel 5 Fiberglass 8 RMP (SR) 11 Other (specify)
2 Brass 4 Galvanized steel 6 Concrete tile 9 ABS 12 None used (open hole)

SCREEN OR PERFORATION OPENINGS ARE: 5 Gauzed wrapped 8 Saw cut 11 None (open hole)
1 Continuous slot (3) Mill slot 6 Wire wrapped 9 Drilled holes
2 Louvered shutter 4 Key punched 7 Torch cut 10 Other (specify)

SCREEN-PERFORATED INTERVALS: From 13.21 ft. to 23.28 ft., From ft. to ft.
From ft. to ft., From ft. to ft.
GRAVEL PACK INTERVALS: From 11 ft. to 23.28 ft., From ft. to ft.
From ft. to ft., From ft. to ft.

GROUT MATERIAL: 1 Neat cement 2 Cement grout (3) Bentonite 4 Other
Grout Intervals: From 0 ft. to 11 ft., From ft. to ft., From ft. to ft.
What is the nearest source of possible contamination: 10 Livestock pens 14 Abandoned water well
1 Septic tank 4 Lateral lines 7 Pit privy 11 Fuel storage 15 Oil well/Gas well
2 Sewer lines 5 Cess pool 8 Sewage lagoon 12 Fertilizer storage 16 Other (specify below)
3 Watertight sewer lines 6 Seepage pit 9 Feedyard 13 Insecticide storage
Direction from well? How many feet?

FROM	TO	LITHOLOGIC LOG	FROM	TO	PLUGGING INTERVALS
0	9	Silty Clay			
9	24	Sand			

CONTRACTOR'S OR LANDOWNER'S CERTIFICATION: This water well was (1) constructed, (2) reconstructed, or (3) plugged under my jurisdiction and was completed on (mo/day/year) 1-24-01 and this record is true to the best of my knowledge and belief. Kansas Water Well Contractor's License No. 604 This Water Well Record was completed on (mo/day/yr) 3-12-01
under the business name of Environmental Priority Service, Inc by (signature)

INSTRUCTIONS: Use typewriter or ball point pen. PLEASE PRESS FIRMLY and PRINT clearly. Please fill in blanks, underline or circle the correct answers. Send top three copies to Kansas Department of Health and Environment, Bureau of Water, Topeka, Kansas 66620-0001. Telephone: 913-296-5545. Send one to WATER WELL OWNER and retain one for your records.

OFFICE USE ONLY
T R SEC

WATER WELL RECORD Form WWC-5 KSA 82a-1212

LOCATION OF WATER WELL:	Fraction	Section Number	Township Number	Range Number
County: Sedgwick	NE ¼ NE ¼ NE ¼	20	T 27 (S)	R 1 (E/W)

Distance and direction from nearest town or city street address of well if located within city?
180' E of Main and 10' S of Central Wichita, Ks NMW-250

WATER WELL OWNER: City of Wichita
RR#, St. Address, Box # : 1900 E. 9th STREET
City, State, ZIP Code : Wichita, Ks 67214

Board of Agriculture, Division of Water Resources
Application Number:

LOCATE WELL'S LOCATION WITH AN "X" IN SECTION BOX:

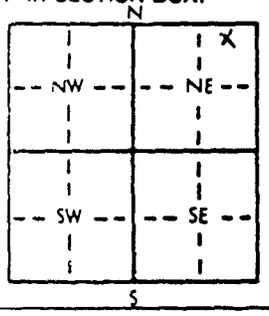

4 DEPTH OF COMPLETED WELL 39.87 ft. ELEVATION:
Depth(s) Groundwater Encountered 1. 15.7 ft. 2. ft. 3. ft.
WELL'S STATIC WATER LEVEL ft. below land surface measured on mo/day/yr
Pump test data: Well water was ft. after hours pumping gpm
Est. Yield N.A. gpm: Well water was ft. after hours pumping gpm
Bore Hole Diameter 2 1/8 in. to 40 ft., and in. to ft.
WELL WATER TO BE USED AS: 5 Public water supply 8 Air conditioning 11 Injection well
1 Domestic 3 Feedlot 6 Oil field water supply 9 Dewatering 12 Other (Specify below)
2 Irrigation 4 Industrial 7 Lawn and garden only (10) Monitoring well
Was a chemical/bacteriological sample submitted to Department? Yes No X; If yes, mo/day/yr sample was submitted
Water Well Disinfected? Yes No X

TYPE OF BLANK CASING USED: 5 Wrought iron 8 Concrete tile CASING JOINTS: Glued Clamped
1 Steel 3 RMP (SR) 6 Asbestos-Cement 9 Other (specify below) Welded
(2) PVC 4 ABS 7 Fiberglass Threaded X
Blank casing diameter 3/4 in. to 29.8 ft., Dia in. to ft., Dia in. to ft.
Casing height above land surface Flush in., weight lbs./ft. Wall thickness or gauge No. SCH 80

TYPE OF SCREEN OR PERFORATION MATERIAL: (7) PVC 10 Asbestos-cement
1 Steel 3 Stainless steel 5 Fiberglass 8 RMP (SR) 11 Other (specify)
2 Brass 4 Galvanized steel 6 Concrete tile 9 ABS 12 None used (open hole)

SCREEN OR PERFORATION OPENINGS ARE: 5 Gauzed wrapped 8 Saw cut 11 None (open hole)
1 Continuous slot (3) Mill slot 6 Wire wrapped 9 Drilled holes
2 Louvered shutter 4 Key punched 7 Torch cut 10 Other (specify)

SCREEN-PERFORATED INTERVALS: From 29.8 ft. to 39.87 ft., From ft. to ft.
From ft. to ft., From ft. to ft.
GRAVEL PACK INTERVALS: From 28 ft. to 39.87 ft., From ft. to ft.
From ft. to ft., From ft. to ft.

GROUT MATERIAL: 1 Neat cement 2 Cement grout (3) Bentonite 4 Other
Grout Intervals: From 0 ft. to 28 ft., From ft. to ft., From ft. to ft.
What is the nearest source of possible contamination: 10 Livestock pens 14 Abandoned water well
1 Septic tank 4 Lateral lines 7 Pit privy 11 Fuel storage 15 Oil well/Gas well
2 Sewer lines 5 Cess pool 8 Sewage lagoon 12 Fertilizer storage 16 Other (specify below)
3 Watertight sewer lines 6 Seepage pit 9 Feedyard 13 Insecticide storage
Direction from well? How many feet?

FROM	TO	LITHOLOGIC LOG	FROM	TO	PLUGGING INTERVALS
0	9	Silty Clay			
9	40	Sand			

CONTRACTOR'S OR LANDOWNER'S CERTIFICATION: This water well was (1) constructed, (2) reconstructed, or (3) plugged under my jurisdiction and was completed on (mo/day/year) 1-24-01 and this record is true to the best of my knowledge and belief. Kansas Water Well Contractor's License No. 604 This Water Well Record was completed on (mo/day/yr) 3-12-01
under the business name of Environmental Priority Service, Inc by (signature) [signature]

INSTRUCTIONS: Use typewriter or ball point pen. *PLEASE PRESS FIRMLY* and *PRINT* clearly. Please fill in blanks, underline or circle the correct answers. Send top three copies to Kansas Department of Health and Environment, Bureau of Water, Topeka, Kansas 66620-0001. Telephone: 913-296-5545. Send one to WATER WELL OWNER and retain one for your records.

OFFICE USE ONLY

WATER WELL RECORD Form WWC-5 KSA 82a-1212

LOCATION OF WATER WELL:	Fraction	Section Number	Township Number	Range Number
County: Sedgwick	SE ¼ NE ¼ NE ¼	20	T 27 (S)	R 1 (E/W)

Distance and direction from nearest town or city street address of well if located within city?
190' E of Main and 8' N of 2nd Wichita, Ks nmw-2C5

WATER WELL OWNER: City of Wichita
RR#, Address, Box # : 1900 E. 9th STREET
City, ZIP Code : Wichita, Ks 67214

Board of Agriculture, Division of Water Resources
Application Number:

LOCATE WELL'S LOCATION WITH AN "X" IN SECTION BOX:

N
NW — NE X
W — E
SW — SE
S

4 DEPTH OF COMPLETED WELL 20.4 ft. ELEVATION:
Depth(s) Groundwater Encountered 1. 15.9 ft. 2. ft. 3. ft.
WELL'S STATIC WATER LEVEL ft. below land surface measured on mo/day/yr
Pump test data: Well water was ft. after hours pumping gpm
Est. Yield N.A. gpm: Well water was ft. after hours pumping gpm
Bore Hole Diameter 2 1/8 in. to 21 ft., and in. to ft.
WELL WATER TO BE USED AS: 5 Public water supply 8 Air conditioning 11 Injection well
1 Domestic 3 Feedlot 6 Oil field water supply 9 Dewatering 12 Other (Specify below)
2 Irrigation 4 Industrial 7 Lawn and garden only (10) Monitoring well
Was a chemical/bacteriological sample submitted to Department? Yes No X; If yes, mo/day/yr sample was submitted
Water Well Disinfected? Yes No X

TYPE OF BLANK CASING USED: 5 Wrought iron 8 Concrete tile CASING JOINTS: Glued Clamped
1 Steel 3 RMP (SR) 6 Asbestos-Cement 9 Other (specify below) Welded
(2) PVC 4 ABS 7 Fiberglass Threaded X
Blank casing diameter 3/4 in. to 10.4 ft., Dia in. to ft., Dia in. to ft.
Casing height above land surface Flush in., weight lbs./ft. Wall thickness or gauge No. SCH 80

TYPE OF SCREEN OR PERFORATION MATERIAL: (7) PVC 10 Asbestos-cement
1 Steel 3 Stainless steel 5 Fiberglass 8 RMP (SR) 11 Other (specify)
2 Brass 4 Galvanized steel 6 Concrete tile 9 ABS 12 None used (open hole)

SCREEN OR PERFORATION OPENINGS ARE: 5 Gauzed wrapped 8 Saw cut 11 None (open hole)
1 Continuous slot (3) Mill slot 6 Wire wrapped 9 Drilled holes
2 Louvered shutter 4 Key punched 7 Torch cut 10 Other (specify)

SCREEN-PERFORATED INTERVALS: From 10.4 ft. to 20.4 ft., From ft. to ft.
From ft. to ft., From ft. to ft.
GRAVEL PACK INTERVALS: From 9 ft. to 20.4 ft., From ft. to ft.
From ft. to ft., From ft. to ft.

GROUT MATERIAL: 1 Neat cement 2 Cement grout (3) Bentonite 4 Other
Grout Intervals: From 0 ft. to 9 ft., From ft. to ft., From ft. to ft.
What is the nearest source of possible contamination: 10 Livestock pens 14 Abandoned water well
1 Septic tank 4 Lateral lines 7 Pit privy 11 Fuel storage 15 Oil well/Gas well
2 Sewer lines 5 Cess pool 8 Sewage lagoon 12 Fertilizer storage 16 Other (specify below)
3 Watertight sewer lines 6 Seepage pit 9 Feedyard 13 Insecticide storage
Direction from well? How many feet?

FROM	TO	LITHOLOGIC LOG	FROM	TO	PLUGGING INTERVALS
0	21	Sand			

CONTRACTOR'S OR LANDOWNER'S CERTIFICATION: This water well was (1) constructed, (2) reconstructed, or (3) plugged under my jurisdiction and was completed on (mo/day/year) 1-29-01 and this record is true to the best of my knowledge and belief. Kansas Water Well Contractor's License No. 604 This Water Well Record was completed on (mo/day/yr) 3-12-01
under the business name of Environmental Priority Service, Inc by (signature)

INSTRUCTIONS: Use typewriter or ball point pen. PLEASE PRESS FIRMLY and PRINT clearly. Please fill in blanks, underline or circle the correct answers. Send top three copies to Kansas Department of Health and Environment, Bureau of Water, Topeka, Kansas 66620-0001. Telephone: 913-296-5545. Send one to WATER WELL OWNER and retain one for your records.

OFFICE USE ONLY

WATER WELL RECORD Form WWC-5 KSA 82a-1212

LOCATION OF WATER WELL: County: Sedgwick	Fraction: SE ¼ NE ¼ NE ¼	Section Number: 20	Township Number: T 27 (S)	Range Number: R (E/W)

Distance and direction from nearest town or city street address of well if located within city?
190' E. of Main and 8' N of 2nd Wichita, Ks NMW-2CD

WATER WELL OWNER: City of Wichita
RR#, St. Address, Box # : 1900 E. 9th STREET
City, ZIP Code : Wichita, Ks 67214

Board of Agriculture, Division of Water Resources
Application Number:

LOCATE WELL'S LOCATION WITH AN "X" IN SECTION BOX:

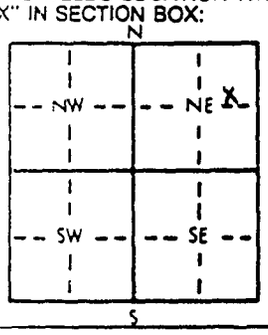

4 DEPTH OF COMPLETED WELL 32.3 ft. ELEVATION:
Depth(s) Groundwater Encountered 1. 15.9 ft. 2. ft. 3. ft.
WELL'S STATIC WATER LEVEL ft. below land surface measured on mo/day/yr
Pump test data: Well water was ft. after hours pumping gpm
Est. Yield N.A. gpm: Well water was ft. after hours pumping gpm
Bore Hole Diameter 2 1/8 in. to 32.5 ft., and in. to ft.
WELL WATER TO BE USED AS: 5 Public water supply 8 Air conditioning 11 Injection well
1 Domestic 3 Feedlot 6 Oil field water supply 9 Dewatering 12 Other (Specify below)
2 Irrigation 4 Industrial 7 Lawn and garden only (10) Monitoring well
Was a chemical/bacteriological sample submitted to Department? Yes No X; If yes, mo/day/yr sample was submitted
Water Well Disinfected? Yes No X

TYPE OF BLANK CASING USED: 5 Wrought iron 8 Concrete tile CASING JOINTS: Glued Clamped
1 Steel 3 RMP (SR) 6 Asbestos-Cement 9 Other (specify below) Welded
(2) PVC 4 ABS 7 Fiberglass Threaded X
Blank casing diameter 3/4 in. to 22.2 ft., Dia in. to ft., Dia in. to ft.
Casing height above land surface Flush in., weight lbs./ft. Wall thickness or gauge No. SCH 80

TYPE OF SCREEN OR PERFORATION MATERIAL: (7) PVC 10 Asbestos-cement
1 Steel 3 Stainless steel 5 Fiberglass 8 RMP (SR) 11 Other (specify)
2 Brass 4 Galvanized steel 6 Concrete tile 9 ABS 12 None used (open hole)

SCREEN OR PERFORATION OPENINGS ARE: 5 Gauzed wrapped 8 Saw cut 11 None (open hole)
1 Continuous slot (3) Mill slot 6 Wire wrapped 9 Drilled holes
2 Louvered shutter 4 Key punched 7 Torch cut 10 Other (specify)

SCREEN-PERFORATED INTERVALS: From 22.2 ft. to 32.3 ft., From ft. to ft.
From ft. to ft., From ft. to ft.
GRAVEL PACK INTERVALS: From 20.5 ft. to 32.3 ft., From ft. to ft.
From ft. to ft., From ft. to ft.

GROUT MATERIAL: 1 Neat cement 2 Cement grout (3) Bentonite 4 Other
Grout Intervals: From 0 ft. to 20.5 ft., From ft. to ft., From ft. to ft.

What is the nearest source of possible contamination: 10 Livestock pens 14 Abandoned water well
1 Septic tank 4 Lateral lines 7 Pit privy 11 Fuel storage 15 Oil well/Gas well
2 Sewer lines 5 Cess pool 8 Sewage lagoon 12 Fertilizer storage 16 Other (specify below)
3 Watertight sewer lines 6 Seepage pit 9 Feedyard 13 Insecticide storage
Direction from well? How many feet?

FROM	TO	LITHOLOGIC LOG	FROM	TO	PLUGGING INTERVALS
0	32	Sand			

CONTRACTOR'S OR LANDOWNER'S CERTIFICATION: This water well was (1) constructed, (2) reconstructed, or (3) plugged under my jurisdiction and was completed (mo/day/year) 1-24-01 and this record is true to the best of my knowledge and belief. Kansas Water Well Contractor's License No. 604 This Water Well Record was completed on (mo/day/yr) 3-12-01
under the business name of Environmental Priority Service, Inc by (signature) [signature]

INSTRUCTIONS: Use typewriter or ball point pen. *PLEASE PRESS FIRMLY* and *PRINT* clearly. Please fill in blanks, underline or circle the correct answers. Send top three copies to Kansas Department of Health and Environment, Bureau of Water, Topeka, Kansas 66620-0001. Telephone: 913-296-5545. Send one to WATER WELL OWNER and retain one for your records.

OFFICE USE ONLY

WATER WELL RECORD Form WWC-5 KSA 82a-1212

LOCATION OF WATER WELL:	Fraction	Section Number	Township Number	Range Number
County: Sedgwick	SE ¼ NE ¼ SE ¼	16	T 27 (S)	R 1 (E/W)

Distance and direction from nearest town or city street address of well if located within city?
134' N & Murdock and 1' W of Hydraulic Wichita, Ks NMW-27S

WATER WELL OWNER: City of Wichita
Address, Box # : 1900 E. 9th STREET
City, State, ZIP Code : Wichita, Ks 67214

Board of Agriculture, Division of Water Resources
Application Number:

LOCATE WELL'S LOCATION WITH AN "X" IN SECTION BOX:

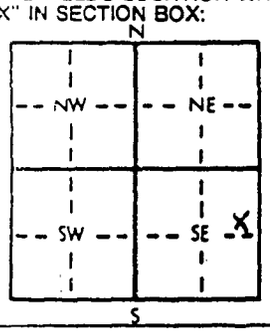

4 DEPTH OF COMPLETED WELL 20.9 ft. ELEVATION:
Depth(s) Groundwater Encountered 1. 15.3 ft. 2. ft. 3. ft.
WELL'S STATIC WATER LEVEL ft. below land surface measured on mo/day/yr
Pump test data: Well water was ft. after hours pumping gpm
Est. Yield N.A. gpm: Well water was ft. after hours pumping gpm
Bore Hole Diameter 2 1/8 in. to 21 ft., and in. to ft.
WELL WATER TO BE USED AS: 5 Public water supply 8 Air conditioning 11 Injection well
1 Domestic 3 Feedlot 6 Oil field water supply 9 Dewatering 12 Other (Specify below)
2 Irrigation 4 Industrial 7 Lawn and garden only (10) Monitoring well
Was a chemical/bacteriological sample submitted to Department? Yes No X; If yes, mo/day/yr sample was submitted
Water Well Disinfected? Yes No X

TYPE OF BLANK CASING USED: 5 Wrought iron 8 Concrete tile CASING JOINTS: Glued Clamped
1 Steel 3 RMP (SR) 6 Asbestos-Cement 9 Other (specify below) Welded
(2) PVC 4 ABS 7 Fiberglass Threaded X
Blank casing diameter 3/4 in. to 10.9 ft., Dia in. to ft., Dia in. to ft.
Casing height above land surface Flush in., weight lbs./ft. Wall thickness or gauge No. SCH 80

TYPE OF SCREEN OR PERFORATION MATERIAL: (7) PVC 10 Asbestos-cement
1 Steel 3 Stainless steel 5 Fiberglass 8 RMP (SR) 11 Other (specify)
2 Brass 4 Galvanized steel 6 Concrete tile 9 ABS 12 None used (open hole)

SCREEN OR PERFORATION OPENINGS ARE: 5 Gauzed wrapped 8 Saw cut 11 None (open hole)
1 Continuous slot (3) Mill slot 6 Wire wrapped 9 Drilled holes
2 Louvered shutter 4 Key punched 7 Torch cut 10 Other (specify)

SCREEN-PERFORATED INTERVALS: From 10.9 ft. to 20.9 ft., From ft. to ft.
From ft. to ft., From ft. to ft.
GRAVEL PACK INTERVALS: From 9 ft. to 20.9 ft., From ft. to ft.
From ft. to ft., From ft. to ft.

GROUT MATERIAL: 1 Neat cement 2 Cement grout (3) Bentonite 4 Other
Grout Intervals: From 0 ft. to 9 ft., From ft. to ft., From ft. to ft.
What is the nearest source of possible contamination: 10 Livestock pens 14 Abandoned water well
1 Septic tank 4 Lateral lines 7 Pit privy 11 Fuel storage 15 Oil well/Gas well
2 Sewer lines 5 Cess pool 8 Sewage lagoon 12 Fertilizer storage 16 Other (specify below)
3 Watertight sewer lines 6 Seepage pit 9 Feedyard 13 Insecticide storage
Direction from well? How many feet?

FROM	TO	LITHOLOGIC LOG	FROM	TO	PLUGGING INTERVALS
0	8'	Clayey Sand			
8	21'	Sand			

CONTRACTOR'S OR LANDOWNER'S CERTIFICATION: This water well was (1) constructed, (2) reconstructed, or (3) plugged under my jurisdiction and was completed on (mo/day/year) 1-23-01 and this record is true to the best of my knowledge and belief. Kansas Water Well Contractor's License No. 604 This Water Well Record was completed on (mo/day/yr) 3-12-01 under the business name of Environmental Priority Service, Inc by (signature) [signature]

INSTRUCTIONS: Use typewriter or ball point pen. PLEASE PRESS FIRMLY and PRINT clearly. Please fill in blanks, underline or circle the correct answers. Send top three copies to Kansas Department of Health and Environment, Bureau of Water, Topeka, Kansas 66620-0001, Telephone: 913-296-5545. Send one to WATER WELL OWNER and retain one for your records.

OFFICE USE ONLY

WATER WELL RECORD Form WWC-5 KSA 82a-1212

LOCATION OF WATER WELL:	Fraction	Section Number	Township Number	Range Number
County: Sedgwick	SE ¼ NE ¼ SE ¼	16	T 27 (S)	R 1 (E) W

Distance and direction from nearest town or city street address of well if located within city?
134' N of Murdock and 1' W of Hydraulic Wichita, Ks MMW-27D

WATER WELL OWNER: City of Wichita
RR#, St. Address, Box # : 1900 E. 9th STREET
City, State, ZIP Code : Wichita, Ks 67214

Board of Agriculture, Division of Water Resources
Application Number:

LOCATE WELL'S LOCATION WITH AN "X" IN SECTION BOX:

N
NW | NE
W | E
SW | SE X
S

(4) DEPTH OF COMPLETED WELL 25.1 ft. ELEVATION:
Depth(s) Groundwater Encountered 1. 15.3 ft. 2. ft. 3. ft.
WELL'S STATIC WATER LEVEL ft. below land surface measured on mo/day/yr
Pump test data: Well water was ft. after hours pumping gpm
Est. Yield NA gpm: Well water was ft. after hours pumping gpm
Bore Hole Diameter 2 1/8 in. to 25.5 ft., and in. to ft.
WELL WATER TO BE USED AS: 5 Public water supply 8 Air conditioning 11 Injection well
1 Domestic 3 Feedlot 6 Oil field water supply 9 Dewatering 12 Other (Specify below)
2 Irrigation 4 Industrial 7 Lawn and garden only (10) Monitoring well
Was a chemical/bacteriological sample submitted to Department? Yes No X; If yes, mo/day/yr sample was submitted
Water Well Disinfected? Yes No X

TYPE OF BLANK CASING USED: 5 Wrought iron 8 Concrete tile CASING JOINTS: Glued Clamped
1 Steel 3 RMP (SR) 6 Asbestos-Cement 9 Other (specify below) Welded
(2) PVC 4 ABS 7 Fiberglass Threaded X
Blank casing diameter 3/4 in. to 22.8 ft., Dia in. to ft., Dia in. to ft.
Casing height above land surface Flush in., weight lbs./ft. Wall thickness or gauge No. SCH 80

TYPE OF SCREEN OR PERFORATION MATERIAL: (7) PVC 10 Asbestos-cement
1 Steel 3 Stainless steel 5 Fiberglass 8 RMP (SR) 11 Other (specify)
2 Brass 4 Galvanized steel 6 Concrete tile 9 ABS 12 None used (open hole)

SCREEN OR PERFORATION OPENINGS ARE: 5 Gauzed wrapped 8 Saw cut 11 None (open hole)
1 Continuous slot (3) Mill slot 6 Wire wrapped 9 Drilled holes
2 Louvered shutter 4 Key punched 7 Torch cut 10 Other (specify)

SCREEN-PERFORATED INTERVALS: From 22.8 ft. to 25.1 ft., From ft. to ft.
From ft. to ft., From ft. to ft.
GRAVEL PACK INTERVALS: From 19 ft. to 25.1 ft., From ft. to ft.
From ft. to ft., From ft. to ft.

GROUT MATERIAL: 1 Neat cement 2 Cement grout (3) Bentonite 4 Other
Grout Intervals: From 0 ft. to 19 ft., From ft. to ft., From ft. to ft.
What is the nearest source of possible contamination: 10 Livestock pens 14 Abandoned water well
1 Septic tank 4 Lateral lines 7 Pit privy 11 Fuel storage 15 Oil well/Gas well
2 Sewer lines 5 Cess pool 8 Sewage lagoon 12 Fertilizer storage 16 Other (specify below)
3 Watertight sewer lines 6 Seepage pit 9 Feedyard 13 Insecticide storage
Direction from well? How many feet?

FROM	TO	LITHOLOGIC LOG	FROM	TO	PLUGGING INTERVALS
0	8	Clayey Sand			
8	25'	Sand			

CONTRACTOR'S OR LANDOWNER'S CERTIFICATION: This water well was (1) constructed, (2) reconstructed, or (3) plugged under my jurisdiction and was completed (mo/day/year) 1-23-01 and this record is true to the best of my knowledge and belief. Kansas Water Well Contractor's License No. 604 This Water Well Record was completed on (mo/day/yr) 3-12-01
under the business name of Environmental Priority Service, Inc by (signature) [signature]

INSTRUCTIONS: Use typewriter or ball point pen. *PLEASE PRESS FIRMLY* and *PRINT* clearly. Please fill in blanks, underline or circle the correct answers. Send top three copies to Kansas Department of Health and Environment, Bureau of Water, Topeka, Kansas 66620-0001. Telephone: 913-296-5545. Send one to WATER WELL OWNER and retain one for your records.

OFFICE USE ONLY

WATER WELL RECORD Form WWC-5 KSA 82a-1212

LOCATION OF WATER WELL: County: Sedgwick	Fraction: SE ¼ SE ¼ SW ¼	Section Number: 16	Township Number: T 27 (S)	Range Number: R 1 (E) W

Distance and direction from nearest town or city street address of well if located within city?
5' N of Cardinal and 150' W of Washington Wichita, Ks nmw -28S

WATER WELL OWNER: City of Wichita
RR#, St. Address, Box #: 1900 E. 9th STREET
City, State, ZIP Code: Wichita, Ks 67214

Board of Agriculture, Division of Water Resources
Application Number:

LOCATE WELL'S LOCATION WITH AN "X" IN SECTION BOX:

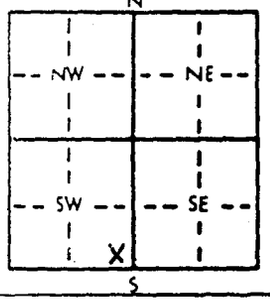

4 DEPTH OF COMPLETED WELL 22.1 ft. ELEVATION:
Depth(s) Groundwater Encountered 1. 13 ft. 2. ft. 3. ft.
WELL'S STATIC WATER LEVEL ft. below land surface measured on mo/day/yr
Pump test data: Well water was ft. after hours pumping gpm
Est. Yield N.A. gpm: Well water was ft. after hours pumping gpm
Bore Hole Diameter 2 1/8 in. to 22.1 ft., and in. to ft.
WELL WATER TO BE USED AS: 5 Public water supply 8 Air conditioning 11 Injection well
1 Domestic 3 Feedlot 6 Oil field water supply 9 Dewatering 12 Other (Specify below)
2 Irrigation 4 Industrial 7 Lawn and garden only (10) Monitoring well
Was a chemical/bacteriological sample submitted to Department? Yes No X; If yes, mo/day/yr sample was submitted
Water Well Disinfected? Yes No X

TYPE OF BLANK CASING USED: 5 Wrought iron 8 Concrete tile CASING JOINTS: Glued Clamped
1 Steel 3 RMP (SR) 6 Asbestos-Cement 9 Other (specify below) Welded
(2) PVC 4 ABS 7 Fiberglass Threaded X
Blank casing diameter 3/4 in. to 12 ft., Dia in. to ft., Dia in. to ft.
Casing height above land surface Flush in., weight lbs./ft. Wall thickness or gauge No. Sch 80

TYPE OF SCREEN OR PERFORATION MATERIAL: (7) PVC 10 Asbestos-cement
1 Steel 3 Stainless steel 5 Fiberglass 8 RMP (SR) 11 Other (specify)
2 Brass 4 Galvanized steel 6 Concrete tile 9 ABS 12 None used (open hole)

SCREEN OR PERFORATION OPENINGS ARE: 5 Gauzed wrapped 8 Saw cut 11 None (open hole)
1 Continuous slot (3) Mill slot 6 Wire wrapped 9 Drilled holes
2 Louvered shutter 4 Key punched 7 Torch cut 10 Other (specify)

SCREEN-PERFORATED INTERVALS: From 12 ft. to 22.1 ft., From ft. to ft.
From ft. to ft., From ft. to ft.
GRAVEL PACK INTERVALS: From 10 ft. to 22.1 ft., From ft. to ft.
From ft. to ft., From ft. to ft.

GROUT MATERIAL: 1 Neat cement 2 Cement grout (3) Bentonite 4 Other
Grout Intervals: From 0 ft. to 10 ft., From ft. to ft., From ft. to ft.
What is the nearest source of possible contamination: 10 Livestock pens 14 Abandoned water well
1 Septic tank 4 Lateral lines 7 Pit privy 11 Fuel storage 15 Oil well/Gas well
2 Sewer lines 5 Cess pool 8 Sewage lagoon 12 Fertilizer storage 16 Other (specify below)
3 Watertight sewer lines 6 Seepage pit 9 Feedyard 13 Insecticide storage
Direction from well? How many feet?

FROM	TO	LITHOLOGIC LOG	FROM	TO	PLUGGING INTERVALS
0	7	Sand			
7	13	clayey sand			
13	22	Sand			

CONTRACTOR'S OR LANDOWNER'S CERTIFICATION: This water well was (1) constructed, (2) reconstructed, or (3) plugged under my jurisdiction and was completed (mo/day/year) 1-10-01 and this record is true to the best of my knowledge and belief. Kansas Water Well Contractor's License No. 604 This Water Well Record was completed on (mo/day/yr) 3-12-01
under the business name of Environmental Priority Service, Inc by (signature)

INSTRUCTIONS: Use typewriter or ball point pen. *PLEASE PRESS FIRMLY* and *PRINT* clearly. Please fill in blanks, underline or circle the correct answers. Send top three copies to Kansas Department of Health and Environment, Bureau of Water, Topeka, Kansas 66620-0001. Telephone: 913-296-5545. Send one to WATER WELL OWNER and retain one for your records.

OFFICE USE ONLY
T
R
E/W
SEC

WATER WELL RECORD Form WWC-5 KSA 82a-1212

LOCATION OF WATER WELL: County: Sedgwick	Fraction: SE ¼ SE ¼ SW ¼	Section Number: 16	Township Number: T 27 (S)	Range Number: R 1 (E/W)

Distance and direction from nearest town or city street address of well if located within city?: 5' N of Central and 150' W of Washington Wichita, Ks MMW-28D

WATER WELL OWNER: City of Wichita

Address, Box #: 1900 E. 9th STREET

City, State, ZIP Code: Wichita, Ks 67214

Board of Agriculture, Division of Water Resources Application Number:

LOCATE WELL'S LOCATION WITH AN "X" IN SECTION BOX:

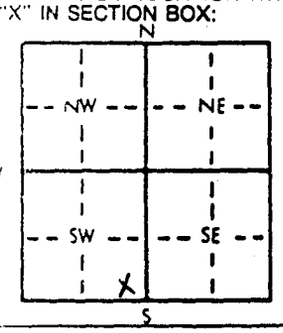

4 DEPTH OF COMPLETED WELL: 38.7 ft. ELEVATION:

Depth(s) Groundwater Encountered 1. 13.0 ft. 2. ft. 3. ft.

WELL'S STATIC WATER LEVEL ft. below land surface measured on mo/day/yr

Pump test data: Well water was ft. after hours pumping gpm

Est. Yield N.A. gpm: Well water was ft. after hours pumping gpm

Bore Hole Diameter 2 1/8 in. to 38.7 ft., and in. to ft.

WELL WATER TO BE USED AS: 1 Domestic 2 Irrigation 3 Feedlot 4 Industrial 5 Public water supply 6 Oil field water supply 7 Lawn and garden only 8 Air conditioning 9 Dewatering (10) Monitoring well 11 Injection well 12 Other (Specify below)

Was a chemical/bacteriological sample submitted to Department? Yes No X; If yes, mo/day/yr sample was submitted

Water Well Disinfected? Yes No X

TYPE OF BLANK CASING USED: 1 Steel 3 RMP (SR) (2) PVC 4 ABS 5 Wrought iron 6 Asbestos-Cement 7 Fiberglass 8 Concrete tile 9 Other (specify below)

CASING JOINTS: Glued Clamped Welded Threaded X

Blank casing diameter 3/4 in. to 28.6 ft., Dia in. to ft., Dia in. to ft.

Casing height above land surface Flush in., weight lbs./ft. Wall thickness or gauge No. SCH 80

TYPE OF SCREEN OR PERFORATION MATERIAL: 1 Steel 2 Brass 3 Stainless steel 4 Galvanized steel 5 Fiberglass 6 Concrete tile (7) PVC 8 RMP (SR) 9 ABS 10 Asbestos-cement 11 Other (specify) 12 None used (open hole)

SCREEN OR PERFORATION OPENINGS ARE: 1 Continuous slot (3) Mill slot 2 Louvered shutter 4 Key punched 5 Gauzed wrapped 6 Wire wrapped 7 Torch cut 8 Saw cut 9 Drilled holes 10 Other (specify) 11 None (open hole)

SCREEN-PERFORATED INTERVALS: From 28.6 ft. to 38.7 ft., From ft. to ft.

From ft. to ft., From ft. to ft.

GRAVEL PACK INTERVALS: From 26 ft. to 38.7 ft., From ft. to ft.

From ft. to ft., From ft. to ft.

GROUT MATERIAL: 1 Neat cement 2 Cement grout (3) Bentonite 4 Other

Grout Intervals: From 0 ft. to 26 ft., From ft. to ft., From ft. to ft.

What is the nearest source of possible contamination: 1 Septic tank 2 Sewer lines 3 Watertight sewer lines 4 Lateral lines 5 Cess pool 6 Seepage pit 7 Pit privy 8 Sewage lagoon 9 Feedyard 10 Livestock pens 11 Fuel storage 12 Fertilizer storage 13 Insecticide storage 14 Abandoned water well 15 Oil well/Gas well 16 Other (specify below)

Direction from well? How many feet?

FROM	TO	LITHOLOGIC LOG	FROM	TO	PLUGGING INTERVALS
0	7	Sand			
7	13	clayey Sand			
13	38	Sand			

CONTRACTOR'S OR LANDOWNER'S CERTIFICATION: This water well was (1) constructed, (2) reconstructed, or (3) plugged under my jurisdiction and was completed on (mo/day/year) 1-10-01 and this record is true to the best of my knowledge and belief. Kansas Water Well Contractor's License No. 604 This Water Well Record was completed on (mo/day/yr) 3-12-01 under the business name of Environmental Priority Service, Inc by (signature) [signature]

INSTRUCTIONS: Use typewriter or ball point pen. PLEASE PRESS FIRMLY and PRINT clearly. Please fill in blanks, underline or circle the correct answers. Send top three copies to Kansas Department of Health and Environment, Bureau of Water, Topeka, Kansas 66620-0001. Telephone: 913-296-5545. Send one to WATER WELL OWNER and retain one for your records.

OFFICE USE ONLY

WATER WELL RECORD Form WWC-5 KSA 82a-1212

LOCATION OF WATER WELL: County: Sedgwick	Fraction: SE ¼ NW ¼ NW ¼	Section Number: 21	Township Number: T 27 (S)	Range Number: R 1 (E/W)

Distance and direction from nearest town or city street address of well if located within city?
6' S of 3rd ST N and 12' W of St. Francis Wichita, Ks MMW-29S

WATER WELL OWNER: City of Wichita
RR#, St. Address, Box #: 1900 E. 9th STREET
City, ZIP Code: Wichita, Ks 67214

Board of Agriculture, Division of Water Resources
Application Number:

LOCATE WELL'S LOCATION WITH AN "X" IN SECTION BOX:

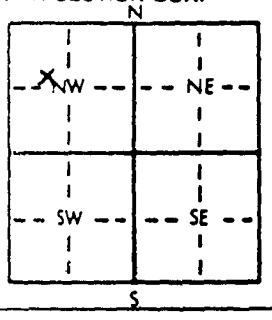

4 DEPTH OF COMPLETED WELL 22.17 ft. ELEVATION:
Depth(s) Groundwater Encountered 1. 15.8 ft. 2. ft. 3. ft.
WELL'S STATIC WATER LEVEL ft. below land surface measured on mo/day/yr
Pump test data: Well water was ft. after hours pumping gpm
Est. Yield N.A. gpm: Well water was ft. after hours pumping gpm
Bore Hole Diameter 2 1/8 in. to 22.17 ft., and in. to ft.
WELL WATER TO BE USED AS: 1 Domestic 2 Irrigation 3 Feedlot 4 Industrial 5 Public water supply 6 Oil field water supply 7 Lawn and garden only 8 Air conditioning 9 Dewatering (10) Monitoring well 11 Injection well 12 Other (Specify below)
Was a chemical/bacteriological sample submitted to Department? Yes No X; If yes, mo/day/yr sample was submitted
Water Well Disinfected? Yes No X

TYPE OF BLANK CASING USED: 1 Steel (2) PVC 3 RMP (SR) 4 ABS 5 Wrought iron 6 Asbestos-Cement 7 Fiberglass 8 Concrete tile 9 Other (specify below)
CASING JOINTS: Glued Clamped Welded Threaded X
Blank casing diameter 3/4 in. to 12.1 ft., Dia in. to ft., Dia in. to ft.
Casing height above land surface Flush in., weight lbs./ft. Wall thickness or gauge No. SCH 80

TYPE OF SCREEN OR PERFORATION MATERIAL: (7) PVC 1 Steel 2 Brass 3 Stainless steel 4 Galvanized steel 5 Fiberglass 6 Concrete tile 8 RMP (SR) 9 ABS 10 Asbestos-cement 11 Other (specify) 12 None used (open hole)
SCREEN OR PERFORATION OPENINGS ARE: 1 Continuous slot (3) Mill slot 2 Louvered shutter 4 Key punched 5 Gauzed wrapped 6 Wire wrapped 7 Torch cut 8 Saw cut 9 Drilled holes 10 Other (specify) 11 None (open hole)
SCREEN-PERFORATED INTERVALS: From 12.1 ft. to 22.17 ft., From ft. to ft.
From ft. to ft., From ft. to ft.
GRAVEL PACK INTERVALS: From 10 ft. to 22.17 ft., From ft. to ft.
From ft. to ft., From ft. to ft.

GROUT MATERIAL: 1 Neat cement 2 Cement grout (3) Bentonite 4 Other
Grout Intervals: From 0 ft. to 10 ft., From ft. to ft., From ft. to ft.
What is the nearest source of possible contamination: 1 Septic tank 2 Sewer lines 3 Watertight sewer lines 4 Lateral lines 5 Cess pool 6 Seepage pit 7 Pit privy 8 Sewage lagoon 9 Feedyard 10 Livestock pens 11 Fuel storage 12 Fertilizer storage 13 Insecticide storage 14 Abandoned water well 15 Oil well/Gas well 16 Other (specify below)
Direction from well? How many feet?

FROM	TO	LITHOLOGIC LOG	FROM	TO	PLUGGING INTERVALS
0	1	Topsoil			
1	3'	Clay			
3	8	Clayey Sand			
8	22	Sand			

CONTRACTOR'S OR LANDOWNER'S CERTIFICATION: This water well was (1) constructed, (2) reconstructed, or (3) plugged under my jurisdiction and was completed on (mo/day/year) 1-23-01 and this record is true to the best of my knowledge and belief. Kansas Water Well Contractor's License No. 604 This Water Well Record was completed on (mo/day/yr) 3-12-01
under the business name of Environmental Priority Service, Inc by (signature)

INSTRUCTIONS: Use typewriter or ball point pen. PLEASE PRESS FIRMLY and PRINT clearly. Please fill in blanks, underline or circle the correct answers. Send top three copies to Kansas Department of Health and Environment, Bureau of Water, Topeka, Kansas 66620-0001. Telephone: 913-296-5545. Send one to WATER WELL OWNER and retain one for your records.

OFFICE USE ONLY

WATER WELL RECORD Form WWC-5 KSA 82a-1212

LOCATION OF WATER WELL:	Fraction	Section Number	Township Number	Range Number
County: Sedgwick	SE ¼ NW ¼ NW ¼	21	T 27 (S)	R 1 (E) W

Distance and direction from nearest town or city street address of well if located within city?
6' S of 3rd St. N and 12' W. of St. Francis Wichita, Ks Nmw.290

WATER WELL OWNER: City of Wichita
RR#, St. Address, Box # : 1900 E. 9th STREET
City, ZIP Code : Wichita, Ks 67214

Board of Agriculture, Division of Water Resources
Application Number:

LOCATE WELL'S LOCATION WITH AN "X" IN SECTION BOX:

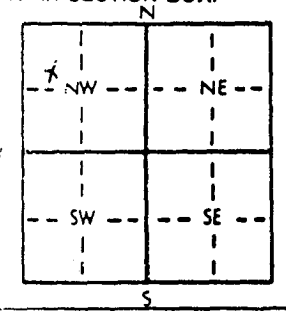

4 DEPTH OF COMPLETED WELL 36.67 ft. ELEVATION:
Depth(s) Groundwater Encountered 1. 151.8 ft. 2. ft. 3. ft.
WELL'S STATIC WATER LEVEL ft. below land surface measured on mo/day/yr
Pump test data: Well water was ft. after hours pumping gpm
Est. Yield N.A. gpm: Well water was ft. after hours pumping gpm
Bore Hole Diameter 2 1/8 in. to 36.67 ft., and in. to ft.
WELL WATER TO BE USED AS: 1 Domestic 2 Irrigation 3 Feedlot 4 Industrial 5 Public water supply 6 Oil field water supply 7 Lawn and garden only 8 Air conditioning 9 Dewatering (10) Monitoring well 11 Injection well 12 Other (Specify below)
Was a chemical/bacteriological sample submitted to Department? Yes No X; If yes, mo/day/yr sample was submitted
Water Well Disinfected? Yes No X

TYPE OF BLANK CASING USED: 1 Steel (2) PVC 3 RMP (SR) 4 ABS 5 Wrought iron 6 Asbestos-Cement 7 Fiberglass 8 Concrete tile 9 Other (specify below)
CASING JOINTS: Glued Clamped Welded Threaded X
Blank casing diameter 3/4 in. to 26.6 ft., Dia in. to ft., Dia in. to ft.
Casing height above land surface Flush in., weight lbs./ft. Wall thickness or gauge No. SCH 80

TYPE OF SCREEN OR PERFORATION MATERIAL: (7) PVC 1 Steel 2 Brass 3 Stainless steel 4 Galvanized steel 5 Fiberglass 6 Concrete tile 8 RMP (SR) 9 ABS 10 Asbestos-cement 11 Other (specify) 12 None used (open hole)
SCREEN OR PERFORATION OPENINGS ARE: 1 Continuous slot (3) Mill slot 2 Louvered shutter 4 Key punched 5 Gauzed wrapped 6 Wire wrapped 7 Torch cut 8 Saw cut 9 Drilled holes 10 Other (specify) 11 None (open hole)
SCREEN-PERFORATED INTERVALS: From 26.6 ft. to 36.67 ft., From ft. to ft.
From ft. to ft., From ft. to ft.
GRAVEL PACK INTERVALS: From 24 ft. to 36.67 ft., From ft. to ft.
From ft. to ft., From ft. to ft.

GROUT MATERIAL: 1 Neat cement 2 Cement grout (3) Bentonite 4 Other
Grout Intervals: From 0 ft. to 24 ft., From ft. to ft., From ft. to ft.
What is the nearest source of possible contamination: 1 Septic tank 2 Sewer lines 3 Watertight sewer lines 4 Lateral lines 5 Cess pool 6 Seepage pit 7 Pit privy 8 Sewage lagoon 9 Feedyard 10 Livestock pens 11 Fuel storage 12 Fertilizer storage 13 Insecticide storage 14 Abandoned water well 15 Oil well/Gas well 16 Other (specify below)
Direction from well? How many feet?

FROM	TO	LITHOLOGIC LOG	FROM	TO	PLUGGING INTERVALS
0	1	topsoil			
1	3	Clay			
3	8	Clayey Sand			
8	31	Sand			
31	37	Shale (Weathered)			

CONTRACTOR'S OR LANDOWNER'S CERTIFICATION: This water well was (1) constructed, (2) reconstructed, or (3) plugged under my jurisdiction and was completed on (mo/day/year) 1-23-01 and this record is true to the best of my knowledge and belief. Kansas Water Well Contractor's License No. 604 This Water Well Record was completed on (mo/day/yr) 3-12-01
under the business name of Environmental Priority Service, Inc by (signature)

INSTRUCTIONS: Use typewriter or ball point pen. *PLEASE PRESS FIRMLY* and *PRINT* clearly. Please fill in blanks, underline or circle the correct answers. Send top three copies to Kansas Department of Health and Environment, Bureau of Water, Topeka, Kansas 66620-0001, Telephone: 913-296-5545. Send one to WATER WELL OWNER and retain one for your records.

OFFICE USE ONLY
T R E W SEC

WATER WELL RECORD Form WWC-5 KSA 82a-1212

LOCATION OF WATER WELL: County: Sedgwick	Fraction: NE ¼ NE ¼ NE ¼	Section Number: 21	Township Number: T 27 (S)	Range Number: R / (E/W)

Distance and direction from nearest town or city street address of well if located within city?
20' S of Central and 5' W of Cleveland Wichita, Ks MMW-3C5

WATER WELL OWNER: City of Wichita
RR#, St. Address, Box #: 1900 E. 9th STREET
City, State, ZIP Code: Wichita, Ks 67214

Board of Agriculture, Division of Water Resources
Application Number:

LOCATE WELL'S LOCATION WITH AN "X" IN SECTION BOX:

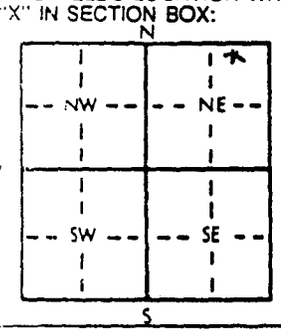

4 DEPTH OF COMPLETED WELL 18.7 ft. ELEVATION:
Depth(s) Groundwater Encountered 1. 13.5 ft. 2. ft. 3. ft.
WELL'S STATIC WATER LEVEL ft. below land surface measured on mo/day/yr
Pump test data: Well water was ft. after hours pumping gpm
Est. Yield N.A. gpm: Well water was ft. after hours pumping gpm
Bore Hole Diameter 2 1/8 in. to 18.7 ft., and in. to ft.
WELL WATER TO BE USED AS: 1 Domestic 2 Irrigation 3 Feedlot 4 Industrial 5 Public water supply 6 Oil field water supply 7 Lawn and garden only 8 Air conditioning 9 Dewatering (10) Monitoring well 11 Injection well 12 Other (Specify below)
Was a chemical/bacteriological sample submitted to Department? Yes No X; If yes, mo/day/yr sample was submitted
Water Well Disinfected? Yes No X

TYPE OF BLANK CASING USED: 1 Steel (2) PVC 3 RMP (SR) 4 ABS 5 Wrought iron 6 Asbestos-Cement 7 Fiberglass 8 Concrete tile 9 Other (specify below)
CASING JOINTS: Glued Clamped Welded Threaded X
Blank casing diameter 3/4 in. to 8.6 ft., Dia in. to ft., Dia in. to ft.
Casing height above land surface Flush in., weight lbs./ft. Wall thickness or gauge No. SCH 80

TYPE OF SCREEN OR PERFORATION MATERIAL: 1 Steel 2 Brass 3 Stainless steel 4 Galvanized steel 5 Fiberglass 6 Concrete tile (7) PVC 8 RMP (SR) 9 ABS 10 Asbestos-cement 11 Other (specify) 12 None used (open hole)
SCREEN OR PERFORATION OPENINGS ARE: 1 Continuous slot 2 Louvered shutter (3) Mill slot 4 Key punched 5 Gauzed wrapped 6 Wire wrapped 7 Torch cut 8 Saw cut 9 Drilled holes 10 Other (specify) 11 None (open hole)
SCREEN-PERFORATED INTERVALS: From 8.6 ft. to 18.7 ft., From ft. to ft.
From ft. to ft., From ft. to ft.
GRAVEL PACK INTERVALS: From 3 ft. to 18.7 ft., From ft. to ft.
From ft. to ft., From ft. to ft.

GROUT MATERIAL: 1 Neat cement 2 Cement grout (3) Bentonite 4 Other
Grout Intervals: From 0 ft. to 3 ft., From ft. to ft., From ft. to ft.
What is the nearest source of possible contamination: 1 Septic tank 2 Sewer lines 3 Watertight sewer lines 4 Lateral lines 5 Cess pool 6 Seepage pit 7 Pit privy 8 Sewage lagoon 9 Feedyard 10 Livestock pens 11 Fuel storage 12 Fertilizer storage 13 Insecticide storage 14 Abandoned water well 15 Oil well/Gas well 16 Other (specify below)
Direction from well? How many feet?

FROM	TO	LITHOLOGIC LOG	FROM	TO	PLUGGING INTERVALS
0	2	Silty Sand			
2	9	Sandy Clay			
9	19	Sand			

CONTRACTOR'S OR LANDOWNER'S CERTIFICATION: This water well was (1) constructed, (2) reconstructed, or (3) plugged under my jurisdiction and was completed on (mo/day/year) 1-8-01 and this record is true to the best of my knowledge and belief. Kansas Water Well Contractor's License No. 604 This Water Well Record was completed on (mo/day/yr) 3-12-01
under the business name of Environmental Priority Service, Inc by (signature) [signature]

INSTRUCTIONS: Use typewriter or ball point pen. PLEASE PRESS FIRMLY and PRINT clearly. Please fill in blanks, underline or circle the correct answers. Send top three copies to Kansas Department of Health and Environment, Bureau of Water, Topeka, Kansas 66620-0001. Telephone: 913-296-5545. Send one to WATER WELL OWNER and retain one for your records.

OFFICE USE ONLY
T
R
SEC

WATER WELL RECORD Form WWC-5 KSA 82a-1212

LOCATION OF WATER WELL: County: Sedgwick	Fraction: NE ¼ NE ¼ NE ¼	Section Number: 21	Township Number: T 27 (S)	Range Number: R 1 (E/W)

Distance and direction from nearest town or city street address of well if located within city?
20' S of Central and 5' W of Cleveland Wichita, Ks MW-30D

WATER WELL OWNER: City of Wichita
Address, Box # : 1900 E. 9th STREET
City, State, ZIP Code : Wichita, Ks 67214

Board of Agriculture, Division of Water Resources
Application Number:

LOCATE WELL'S LOCATION WITH AN "X" IN SECTION BOX:

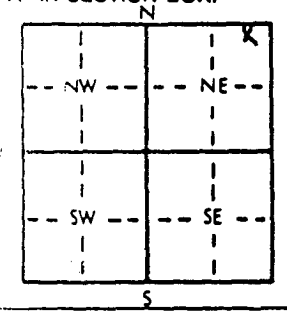

4 DEPTH OF COMPLETED WELL 26.8 ft. ELEVATION:
Depth(s) Groundwater Encountered 1. 13.5 ft. 2. ft. 3. ft.
WELL'S STATIC WATER LEVEL ft. below land surface measured on mo/day/yr
Pump test data: Well water was ft. after hours pumping gpm
Est. Yield N.A. gpm: Well water was ft. after hours pumping gpm
Bore Hole Diameter 2 1/8 in. to 27.5 ft., and in. to ft.
WELL WATER TO BE USED AS: 5 Public water supply 8 Air conditioning 11 Injection well
1 Domestic 3 Feedlot 6 Oil field water supply 9 Dewatering 12 Other (Specify below)
2 Irrigation 4 Industrial 7 Lawn and garden only (10) Monitoring well
Was a chemical/bacteriological sample submitted to Department? Yes No X; If yes, mo/day/yr sample was submitted
Water Well Disinfected? Yes No X

TYPE OF BLANK CASING USED: 5 Wrought iron 8 Concrete tile CASING JOINTS: Glued Clamped
1 Steel 3 RMP (SR) 6 Asbestos-Cement 9 Other (specify below) Welded
(2) PVC 4 ABS 7 Fiberglass Threaded X
Blank casing diameter 3/4 in. to 19.2 ft., Dia in. to ft., Dia in. to ft.
Casing height above land surface Flush in., weight lbs./ft. Wall thickness or gauge No. SCH 80

TYPE OF SCREEN OR PERFORATION MATERIAL: (7) PVC 10 Asbestos-cement
1 Steel 3 Stainless steel 5 Fiberglass 8 RMP (SR) 11 Other (specify)
2 Brass 4 Galvanized steel 6 Concrete tile 9 ABS 12 None used (open hole)

SCREEN OR PERFORATION OPENINGS ARE: 5 Gauzed wrapped 8 Saw cut 11 None (open hole)
1 Continuous slot (3) Mill slot 6 Wire wrapped 9 Drilled holes
2 Louvered shutter 4 Key punched 7 Torch cut 10 Other (specify)

SCREEN-PERFORATED INTERVALS: From 19.2 ft. to 26.5 ft., From ft. to ft.
From ft. to ft., From ft. to ft.
GRAVEL PACK INTERVALS: From 17.8 ft. to 27.5 ft., From ft. to ft.
From ft. to ft., From ft. to ft.

GROUT MATERIAL: 1 Neat cement 2 Cement grout (3) Bentonite 4 Other
Grout Intervals: From 0 ft. to 17.8 ft., From ft. to ft., From ft. to ft.

What is the nearest source of possible contamination: 10 Livestock pens 14 Abandoned water well
1 Septic tank 4 Lateral lines 7 Pit privy 11 Fuel storage 15 Oil well/Gas well
2 Sewer lines 5 Cess pool 8 Sewage lagoon 12 Fertilizer storage 16 Other (specify below)
3 Watertight sewer lines 6 Seepage pit 9 Feedyard 13 Insecticide storage
Direction from well? How many feet?

FROM	TO	LITHOLOGIC LOG	FROM	TO	PLUGGING INTERVALS
0	2	Silty Sand			
2	9	Sandy Clay			
9	26	Sand			

CONTRACTOR'S OR LANDOWNER'S CERTIFICATION: This water well was (1) constructed, (2) reconstructed, or (3) plugged under my jurisdiction and was completed on (mo/day/year) 1-8-01 and this record is true to the best of my knowledge and belief. Kansas Water Well Contractor's License No. 604 This Water Well Record was completed on (mo/day/yr) 3-12-01
under the business name of Environmental Priority Service, Inc by (signature)

INSTRUCTIONS: Use typewriter or ball point pen. PLEASE PRESS FIRMLY and PRINT clearly. Please fill in blanks, underline or circle the correct answers. Send top three copies to Kansas Department of Health and Environment, Bureau of Water, Topeka, Kansas 66620-0001. Telephone: 913-296-5545. Send one to WATER WELL OWNER and retain one for your records.

OFFICE USE ONLY

WATER WELL RECORD Form WWC-5 KSA 82a-1212

LOCATION OF WATER WELL:	Fraction	Section Number	Township Number	Range Number
County: Sedgwick	SW ¼ NW ¼ NE ¼	16	T 27 (S)	R (E/W)

Distance and direction from nearest town or city street address of well if located within city?
48' E of Wabash and 5' N of 11th Wichita, Ks nmw-315

WATER WELL OWNER: City of Wichita
Address, Box # : 1900 E. 9th STREET
City, State, ZIP Code : Wichita, Ks 67214

Board of Agriculture, Division of Water Resources
Application Number:

LOCATE WELL'S LOCATION WITH AN "X" IN SECTION BOX:

N / NW / X NE / W / E / SW / SE / S

4 DEPTH OF COMPLETED WELL 20.1 ft. ELEVATION:
Depth(s) Groundwater Encountered 1. 12.8 ft. 2. ft. 3. ft.
WELL'S STATIC WATER LEVEL ft. below land surface measured on mo/day/yr
Pump test data: Well water was ft. after hours pumping gpm
Est. Yield NA gpm: Well water was ft. after hours pumping gpm
Bore Hole Diameter 2 7/8 in. to ~~30~~ 20.1 ft., and in. to ft.
WELL WATER TO BE USED AS: 5 Public water supply 8 Air conditioning 11 Injection well
1 Domestic 3 Feedlot 6 Oil field water supply 9 Dewatering 12 Other (Specify below)
2 Irrigation 4 Industrial 7 Lawn and garden only (10) Monitoring well
Was a chemical/bacteriological sample submitted to Department? Yes No X; If yes, mo/day/yr sample was submitted
Water Well Disinfected? Yes No X

TYPE OF BLANK CASING USED: 5 Wrought iron 8 Concrete tile CASING JOINTS: Glued Clamped
1 Steel 3 RMP (SR) 6 Asbestos-Cement 9 Other (specify below) Welded
(2) PVC 4 ABS 7 Fiberglass Threaded X
Blank casing diameter 3/4 in. to 8.8 ft., Dia in. to ft., Dia in. to ft.
Casing height above land surface Flush in., weight lbs./ft. Wall thickness or gauge No. SCH 80

TYPE OF SCREEN OR PERFORATION MATERIAL: (7) PVC 10 Asbestos-cement
1 Steel 3 Stainless steel 5 Fiberglass 8 RMP (SR) 11 Other (specify)
2 Brass 4 Galvanized steel 6 Concrete tile 9 ABS 12 None used (open hole)

SCREEN OR PERFORATION OPENINGS ARE: 5 Gauzed wrapped 8 Saw cut 11 None (open hole)
1 Continuous slot (3) Mill slot 6 Wire wrapped 9 Drilled holes
2 Louvered shutter 4 Key punched 7 Torch cut 10 Other (specify)

SCREEN-PERFORATED INTERVALS: From 8.8 ft. to ~~17~~ 20.1 ft., From ft. to ft.
From ft. to ft., From ft. to ft.
GRAVEL PACK INTERVALS: From 6.8 ft. to 20.1 ft., From ft. to ft.
From ft. to ft., From ft. to ft.

GROUT MATERIAL: 1 Neat cement 2 Cement grout (3) Bentonite 4 Other
Grout Intervals: From 0 ft. to 6.8 ft., From ft. to ft., From ft. to ft.

What is the nearest source of possible contamination: 10 Livestock pens 14 Abandoned water well
1 Septic tank 4 Lateral lines 7 Pit privy 11 Fuel storage 15 Oil well/Gas well
2 Sewer lines 5 Cess pool 8 Sewage lagoon 12 Fertilizer storage 16 Other (specify below)
3 Watertight sewer lines 6 Seepage pit 9 Feedyard 13 Insecticide storage
Direction from well? How many feet?

FROM	TO	LITHOLOGIC LOG	FROM	TO	PLUGGING INTERVALS
0	6	Sandy Clay			
6	20	Sand			

CONTRACTOR'S OR LANDOWNER'S CERTIFICATION: This water well was (1) constructed, (2) reconstructed, or (3) plugged under my jurisdiction and was completed on (mo/day/year) 1-8-01 and this record is true to the best of my knowledge and belief. Kansas Water Well Contractor's License No. 604 This Water Well Record was completed on (mo/day/yr) 3-12-01
under the business name of Environmental Priority Service, Inc by (signature)

INSTRUCTIONS: Use typewriter or ball point pen. *PLEASE PRESS FIRMLY* and *PRINT* clearly. Please fill in blanks, underline or circle the correct answers. Send top three copies to Kansas Department of Health and Environment, Bureau of Water, Topeka, Kansas 66620-0001. Telephone: 913-296-5545. Send one to WATER WELL OWNER and retain one for your records.

OFFICE USE ONLY
T
R
EW
SEC

WATER WELL RECORD Form WWC-5 KSA 82a-1212

LOCATION OF WATER WELL:	Fraction	Section Number	Township Number	Range Number
County: Sedgwick	SW ¼ NW ¼ NE ¼	16	T 27 (S)	R 1 (E/W)

Distance and direction from nearest town or city street address of well if located within city?
48' E of Wabash and 5' N of 11th Wichita, Ks MMW-31D

WATER WELL OWNER: City of Wichita
Address, Box # : 1900 E. 9th STREET
City, State, ZIP Code : Wichita, Ks 67214

Board of Agriculture, Division of Water Resources
Application Number:

LOCATE WELL'S LOCATION WITH AN "X" IN SECTION BOX:

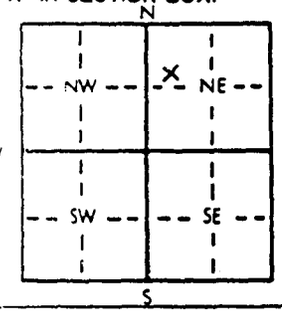

(4) DEPTH OF COMPLETED WELL. 29.6 ft. ELEVATION:
Depth(s) Groundwater Encountered 1. 12.8 ft. 2. ft. 3. ft.
WELL'S STATIC WATER LEVEL ft. below land surface measured on mo/day/yr
Pump test data: Well water was ft. after hours pumping gpm
Est. Yield NA gpm: Well water was ft. after hours pumping gpm
Bore Hole Diameter 2 1/8 in. to 30 ft., and in. to ft.
WELL WATER TO BE USED AS: 5 Public water supply 8 Air conditioning 11 Injection well
1 Domestic 3 Feedlot 6 Oil field water supply 9 Dewatering 12 Other (Specify below)
2 Irrigation 4 Industrial 7 Lawn and garden only (10) Monitoring well
Was a chemical/bacteriological sample submitted to Department? Yes ..... No X ; If yes, mo/day/yr sample was submitted
Water Well Disinfected? Yes No X

TYPE OF BLANK CASING USED: 5 Wrought iron 8 Concrete tile CASING JOINTS: Glued Clamped
1 Steel 3 RMP (SR) 6 Asbestos-Cement 9 Other (specify below) Welded
(2) PVC 4 ABS 7 Fiberglass Threaded X
Blank casing diameter 3/4 in. to 22.1 ft., Dia in. to ft., Dia in. to ft.
Casing height above land surface Flush in., weight lbs./ft. Wall thickness or gauge No. SCH 80

TYPE OF SCREEN OR PERFORATION MATERIAL: (7) PVC 10 Asbestos-cement
1 Steel 3 Stainless steel 5 Fiberglass 8 RMP (SR) 11 Other (specify)
2 Brass 4 Galvanized steel 6 Concrete tile 9 ABS 12 None used (open hole)

SCREEN OR PERFORATION OPENINGS ARE: 5 Gauzed wrapped 8 Saw cut 11 None (open hole)
1 Continuous slot (3) Mill slot 6 Wire wrapped 9 Drilled holes
2 Louvered shutter 4 Key punched 7 Torch cut 10 Other (specify)

SCREEN-PERFORATED INTERVALS: From 22.1 ft. to 29.6 ft., From ft. to ft.
From ft. to ft., From ft. to ft.
GRAVEL PACK INTERVALS: From 19 ft. to 29.6 ft., From ft. to ft.
From ft. to ft., From ft. to ft.

GROUT MATERIAL: 1 Neat cement 2 Cement grout (3) Bentonite 4 Other
Grout Intervals: From 0 ft. to 19 ft., From ft. to ft., From ft. to ft.

What is the nearest source of possible contamination: 10 Livestock pens 14 Abandoned water well
1 Septic tank 4 Lateral lines 7 Pit privy 11 Fuel storage 15 Oil well/Gas well
2 Sewer lines 5 Cess pool 8 Sewage lagoon 12 Fertilizer storage 16 Other (specify below)
3 Watertight sewer lines 6 Seepage pit 9 Feedyard 13 Insecticide storage
Direction from well? How many feet?

FROM	TO	LITHOLOGIC LOG	FROM	TO	PLUGGING INTERVALS
0	4	Sandy Clay			
4	29	Sand			

CONTRACTOR'S OR LANDOWNER'S CERTIFICATION: This water well was (1) constructed, (2) reconstructed, or (3) plugged under my jurisdiction and was completed on (mo/day/year) 1-8-01 and this record is true to the best of my knowledge and belief. Kansas Water Well Contractor's License No. 604 This Water Well Record was completed on (mo/day/yr) 3-12-01
under the business name of Environmental Priority Service, Inc by (signature) [signature]

INSTRUCTIONS: Use typewriter or ball point pen. *PLEASE PRESS FIRMLY* and *PRINT* clearly. Please fill in blanks, underline or circle the correct answers. Send top three copies to Kansas Department of Health and Environment, Bureau of Water, Topeka, Kansas 66620-0001. Telephone: 913-296-5545. Send one to WATER WELL OWNER and retain one for your records.

OFFICE USE ONLY
T R E/W SEC. ¼ ¼ ¼

WATER WELL RECORD Form WWC-5 KSA 82a-1212

LOCATION OF WATER WELL: County: Sedgwick	Fraction: SW ¼ NE ¼ NE ¼	Section Number: 16	Township Number: T 27 (S)	Range Number: R 1 (E/W)

Distance and direction from nearest town or city street address of well if located within city?
10' N of 11th St. N and 139' W of Cleveland Wichita, Ks nmw-325

WATER WELL OWNER: City of Wichita
RR#, St. Address, Box #: 1900 E. 9th STREET
City, State, ZIP Code: Wichita, Ks 67214

Board of Agriculture, Division of Water Resources
Application Number:

LOCATE WELL'S LOCATION WITH AN "X" IN SECTION BOX:

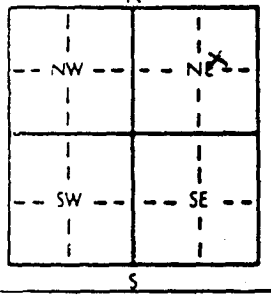

4 DEPTH OF COMPLETED WELL 20 ft. ELEVATION:
Depth(s) Groundwater Encountered 1. 14 ft. 2. ft. 3. ft.
WELL'S STATIC WATER LEVEL ft. below land surface measured on mo/day/yr
Pump test data: Well water was ft. after hours pumping gpm
Est. Yield N.A. gpm: Well water was ft. after hours pumping gpm
Bore Hole Diameter 2 1/8 in. to 20 ft., and in. to ft.
WELL WATER TO BE USED AS: 5 Public water supply 8 Air conditioning 11 Injection well
1 Domestic 3 Feedlot 6 Oil field water supply 9 Dewatering 12 Other (Specify below)
2 Irrigation 4 Industrial 7 Lawn and garden only (10) Monitoring well
Was a chemical/bacteriological sample submitted to Department? Yes ..... No X ; If yes, mo/day/yr sample was submitted
Water Well Disinfected? Yes No X

TYPE OF BLANK CASING USED: 5 Wrought iron 8 Concrete tile CASING JOINTS: Glued Clamped
1 Steel 3 RMP (SR) 6 Asbestos-Cement 9 Other (specify below) Welded
(2) PVC 4 ABS 7 Fiberglass Threaded X
Blank casing diameter 3/4 in. to 9.9 ft., Dia in. to ft., Dia in. to ft.
Casing height above land surface Flush in., weight lbs./ft. Wall thickness or gauge No. SCH 80

TYPE OF SCREEN OR PERFORATION MATERIAL: (7) PVC 10 Asbestos-cement
1 Steel 3 Stainless steel 5 Fiberglass 8 RMP (SR) 11 Other (specify)
2 Brass 4 Galvanized steel 6 Concrete tile 9 ABS 12 None used (open hole)

SCREEN OR PERFORATION OPENINGS ARE: 5 Gauzed wrapped 8 Saw cut 11 None (open hole)
1 Continuous slot (3) Mill slot 6 Wire wrapped 9 Drilled holes
2 Louvered shutter 4 Key punched 7 Torch cut 10 Other (specify)

SCREEN-PERFORATED INTERVALS: From 9.9 ft. to 20 ft., From ft. to ft.
From ft. to ft., From ft. to ft.
GRAVEL PACK INTERVALS: From 7.2 ft. to 20 ft., From ft. to ft.
From ft. to ft., From ft. to ft.

GROUT MATERIAL: 1 Neat cement 2 Cement grout (3) Bentonite 4 Other
Grout Intervals: From 0 ft. to 7.2 ft., From ft. to ft., From ft. to ft.
What is the nearest source of possible contamination: 10 Livestock pens 14 Abandoned water well
1 Septic tank 4 Lateral lines 7 Pit privy 11 Fuel storage 15 Oil well/Gas well
2 Sewer lines 5 Cess pool 8 Sewage lagoon 12 Fertilizer storage 16 Other (specify below)
3 Watertight sewer lines 6 Seepage pit 9 Feedyard 13 Insecticide storage
Direction from well? How many feet?

FROM	TO	LITHOLOGIC LOG	FROM	TO	PLUGGING INTERVALS
0	5'	Sandy Clay			
5'	20'	Sand			

CONTRACTOR'S OR LANDOWNER'S CERTIFICATION: This water well was (1) constructed, (2) reconstructed, or (3) plugged under my jurisdiction and was completed on (mo/day/year) 1-9-01 and this record is true to the best of my knowledge and belief. Kansas Water Well Contractor's License No. 604 This Water Well Record was completed on (mo/day/yr) 3-12-01
under the business name of Environmental Priority Service, Inc by (signature)

INSTRUCTIONS: Use typewriter or ball point pen. *PLEASE PRESS FIRMLY* and *PRINT* clearly. Please fill in blanks, underline or circle the correct answers. Send top three copies to Kansas Department of Health and Environment, Bureau of Water, Topeka, Kansas 66620-0001. Telephone: 913-296-5545. Send one to WATER WELL OWNER and retain one for your records.

OFFICE USE ONLY

WATER WELL RECORD Form WWC-5 KSA 82a-1212

LOCATION OF WATER WELL:	Fraction	Section Number	Township Number	Range Number
County: Sedgwick	SW ¼ NE ¼ NE ¼	16	T 27 (S)	R 1 (E/W)

Distance and direction from nearest town or city street address of well if located within city?
10' N & 11th St. N and 139' W of Cleveland Wichita, Ks nma 32D

WATER WELL OWNER: City of Wichita
RR#, St. Address, Box # : 1900 E. 9th STREET
City, State, ZIP Code : Wichita, Ks 67214

Board of Agriculture, Division of Water Resources
Application Number:

LOCATE WELL'S LOCATION WITH AN "X" IN SECTION BOX:

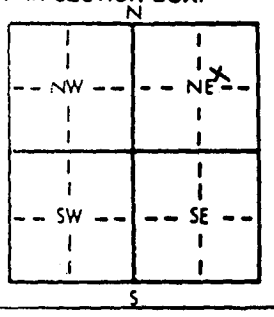

4 DEPTH OF COMPLETED WELL 29.4 ft. ELEVATION:
Depth(s) Groundwater Encountered 1. 14 ft. 2. ft. 3. ft.
WELL'S STATIC WATER LEVEL ft. below land surface measured on mo/day/yr
Pump test data: Well water was ft. after hours pumping gpm
Est. Yield N.A. gpm: Well water was ft. after hours pumping gpm
Bore Hole Diameter 2 1/8 in. to 30 ft., and in. to ft.
WELL WATER TO BE USED AS: 5 Public water supply 8 Air conditioning 11 Injection well
1 Domestic 3 Feedlot 6 Oil field water supply 9 Dewatering 12 Other (Specify below)
2 Irrigation 4 Industrial 7 Lawn and garden only (10) Monitoring well
Was a chemical/bacteriological sample submitted to Department? Yes No X; If yes, mo/day/yr sample was submitted
Water Well Disinfected? Yes No X

TYPE OF BLANK CASING USED: 5 Wrought iron 8 Concrete tile CASING JOINTS: Glued Clamped
1 Steel 3 RMP (SR) 6 Asbestos-Cement 9 Other (specify below) Welded
(2) PVC 4 ABS 7 Fiberglass Threaded X
Blank casing diameter 3/4 in. to 21.8 ft., Dia in. to ft., Dia in. to ft.
Casing height above land surface Flush in., weight lbs./ft. Wall thickness or gauge No. Sch 80

TYPE OF SCREEN OR PERFORATION MATERIAL: (7) PVC 10 Asbestos-cement
1 Steel 3 Stainless steel 5 Fiberglass 8 RMP (SR) 11 Other (specify)
2 Brass 4 Galvanized steel 6 Concrete tile 9 ABS 12 None used (open hole)

SCREEN OR PERFORATION OPENINGS ARE: 5 Gauzed wrapped 8 Saw cut 11 None (open hole)
1 Continuous slot (3) Mill slot 6 Wire wrapped 9 Drilled holes
2 Louvered shutter 4 Key punched 7 Torch cut 10 Other (specify)

SCREEN-PERFORATED INTERVALS: From 21.8 ft. to 29.4 ft., From ft. to ft.
From ft. to ft., From ft. to ft.

GRAVEL PACK INTERVALS: From 19.5 ft. to 29.4 ft., From ft. to ft.
From ft. to ft., From ft. to ft.

GROUT MATERIAL: 1 Neat cement 2 Cement grout (3) Bentonite 4 Other
Grout Intervals: From 0 ft. to 19.5 ft., From ft. to ft., From ft. to ft.

What is the nearest source of possible contamination: 10 Livestock pens 14 Abandoned water well
1 Septic tank 4 Lateral lines 7 Pit privy 11 Fuel storage 15 Oil well/Gas well
2 Sewer lines 5 Cess pool 8 Sewage lagoon 12 Fertilizer storage 16 Other (specify below)
3 Watertight sewer lines 6 Seepage pit 9 Feedyard 13 Insecticide storage
Direction from well? How many feet?

FROM	TO	LITHOLOGIC LOG	FROM	TO	PLUGGING INTERVALS
0	5	Sandy Clay			
5	30	Sand			

CONTRACTOR'S OR LANDOWNER'S CERTIFICATION: This water well was (1) constructed, (2) reconstructed, or (3) plugged under my jurisdiction and was completed (mo/day/year) 1-9-01 and this record is true to the best of my knowledge and belief. Kansas Water Well Contractor's License No. 604 This Water Well Record was completed on (mo/day/yr) 3-12-01
under the business name of Environmental Priority Service, Inc by (signature)

INSTRUCTIONS: Use typewriter or ball point pen. *PLEASE PRESS FIRMLY* and *PRINT* clearly. Please fill in blanks, underline or circle the correct answers. Send top three copies to Kansas Department of Health and Environment, Bureau of Water, Topeka, Kansas 66620-0001. Telephone: 913-296-5545. Send one to WATER WELL OWNER and retain one for your records.

OFFICE USE ONLY

WATER WELL RECORD Form WWC-5 KSA 82a-1212

LOCATION OF WATER WELL:	Fraction	Section Number	Township Number	Range Number
County: Sedgwick	SE ¼ NW ¼ NW ¼	33	T 26 (S)	R 1 (E) W

Distance and direction from nearest town or city street address of well if located within city?
30' S of 35th St N and 110' W. of St. Francis Wichita, Ks nmw-335

WATER WELL OWNER: City of Wichita
Address, Box # : 1900 E. 9th STREET
City, State, ZIP Code : Wichita, Ks 67214

Board of Agriculture, Division of Water Resources
Application Number:

LOCATE WELL'S LOCATION WITH AN "X" IN SECTION BOX:

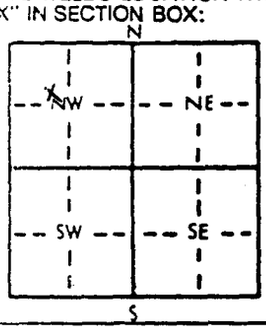

4 DEPTH OF COMPLETED WELL 22.7 ft. ELEVATION:
Depth(s) Groundwater Encountered 1. 13 ft. 2. ft. 3. ft.
WELL'S STATIC WATER LEVEL ft. below land surface measured on mo/day/yr
Pump test data: Well water was ft. after hours pumping gpm
Est. Yield N.A. gpm: Well water was ft. after hours pumping gpm
Bore Hole Diameter 2 1/8 in. to 22.7 ft., and in. to ft.
WELL WATER TO BE USED AS: 1 Domestic 2 Irrigation 3 Feedlot 4 Industrial 5 Public water supply 6 Oil field water supply 7 Lawn and garden only 8 Air conditioning 9 Dewatering (10) Monitoring well 11 Injection well 12 Other (Specify below)
Was a chemical/bacteriological sample submitted to Department? Yes No X; If yes, mo/day/yr sample was submitted
Water Well Disinfected? Yes No X

TYPE OF BLANK CASING USED: 1 Steel (2) PVC 3 RMP (SR) 4 ABS 5 Wrought iron 6 Asbestos-Cement 7 Fiberglass 8 Concrete tile 9 Other (specify below)
CASING JOINTS: Glued Clamped Welded Threaded X
Blank casing diameter 3/4 in. to 12.6 ft., Dia in. to ft., Dia in. to ft.
Casing height above land surface 24 in., weight lbs./ft. Wall thickness or gauge No. SCH 80

TYPE OF SCREEN OR PERFORATION MATERIAL: 1 Steel 2 Brass 3 Stainless steel 4 Galvanized steel 5 Fiberglass 6 Concrete tile (7) PVC 8 RMP (SR) 9 ABS 10 Asbestos-cement 11 Other (specify) 12 None used (open hole)
SCREEN OR PERFORATION OPENINGS ARE: 1 Continuous slot 2 Louvered shutter (3) Mill slot 4 Key punched 5 Gauzed wrapped 6 Wire wrapped 7 Torch cut 8 Saw cut 9 Drilled holes 10 Other (specify) 11 None (open hole)
SCREEN-PERFORATED INTERVALS: From 12.6 ft. to 22.7 ft., From ft. to ft.
From ft. to ft., From ft. to ft.
GRAVEL PACK INTERVALS: From 9.8 ft. to 22.7 ft., From ft. to ft.
From ft. to ft., From ft. to ft.

GROUT MATERIAL: 1 Neat cement 2 Cement grout (3) Bentonite 4 Other
Grout Intervals: From 0 ft. to 9.8 ft., From ft. to ft., From ft. to ft.
What is the nearest source of possible contamination: 1 Septic tank 2 Sewer lines 3 Watertight sewer lines 4 Lateral lines 5 Cess pool 6 Seepage pit 7 Pit privy 8 Sewage lagoon 9 Feedyard 10 Livestock pens 11 Fuel storage 12 Fertilizer storage 13 Insecticide storage 14 Abandoned water well 15 Oil well/Gas well 16 Other (specify below)
Direction from well? How many feet?

FROM	TO	LITHOLOGIC LOG	FROM	TO	PLUGGING INTERVALS
0	4	Sandy Clay			
4	23	Sand			

CONTRACTOR'S OR LANDOWNER'S CERTIFICATION: This water well was (1) constructed, (2) reconstructed, or (3) plugged under my jurisdiction and was completed on (mo/day/year) 1-10-01 and this record is true to the best of my knowledge and belief. Kansas Water Well Contractor's License No. 604 This Water Well Record was completed on (mo/day/yr) 3-12-01
under the business name of Environmental Priority Service, Inc by (signature) [signature]

INSTRUCTIONS: Use typewriter or ball point pen. *PLEASE PRESS FIRMLY* and *PRINT* clearly. Please fill in blanks, underline or circle the correct answers. Send top three copies to Kansas Department of Health and Environment, Bureau of Water, Topeka, Kansas 66620-0001. Telephone: 913-296-5545. Send one to WATER WELL OWNER and retain one for your records.

OFFICE USE ONLY

WATER WELL RECORD Form WWC-5 KSA 82a-1212

LOCATION OF WATER WELL:	Fraction	Section Number	Township Number	Range Number
County: Sedgwick	SE ¼ NW ¼ NW ¼	33	T 26 (S)	R 1 (E/W)

Distance and direction from nearest town or city street address of well if located within city?
30' S. of 35th St. N and 110' W of St. Francis Wichita, Ks Minnie-33D

WATER WELL OWNER: City of Wichita
RR#, St. Address, Box # : 1900 E. 9th STREET
City, ZIP Code : Wichita, Ks 67214

Board of Agriculture, Division of Water Resources
Application Number:

LOCATE WELL'S LOCATION WITH AN "X" IN SECTION BOX:

N
NW | NE
W | E
SW | SE
S

4 DEPTH OF COMPLETED WELL 43.4 ft. ELEVATION:
Depth(s) Groundwater Encountered 1. 13 ft. 2. ft. 3. ft.
WELL'S STATIC WATER LEVEL ft. below land surface measured on mo/day/yr
Pump test data: Well water was ft. after hours pumping gpm
Est. Yield N.A. gpm: Well water was ft. after hours pumping gpm
Bore Hole Diameter 2 1/8 in. to 48 ft., and in. to ft.
WELL WATER TO BE USED AS: 5 Public water supply 8 Air conditioning 11 Injection well
1 Domestic 3 Feedlot 6 Oil field water supply 9 Dewatering 12 Other (Specify below)
2 Irrigation 4 Industrial 7 Lawn and garden only (10) Monitoring well
Was a chemical/bacteriological sample submitted to Department? Yes No X; If yes, mo/day/yr sample was submitted
Water Well Disinfected? Yes No X

TYPE OF BLANK CASING USED: 5 Wrought iron 8 Concrete tile CASING JOINTS: Glued Clamped
1 Steel 3 RMP (SR) 6 Asbestos-Cement 9 Other (specify below) Welded
(2) PVC 4 ABS 7 Fiberglass Threaded X
Blank casing diameter 3/4 in. to 33.4 ft., Dia in. to ft., Dia in. to ft.
Casing height above land surface 24 in., weight lbs./ft. Wall thickness or gauge No. SCH 80

TYPE OF SCREEN OR PERFORATION MATERIAL: (7) PVC 10 Asbestos-cement
1 Steel 3 Stainless steel 5 Fiberglass 8 RMP (SR) 11 Other (specify)
2 Brass 4 Galvanized steel 6 Concrete tile 9 ABS 12 None used (open hole)

SCREEN OR PERFORATION OPENINGS ARE: 5 Gauzed wrapped 8 Saw cut 11 None (open hole)
1 Continuous slot (3) Mill slot 6 Wire wrapped 9 Drilled holes
2 Louvered shutter 4 Key punched 7 Torch cut 10 Other (specify)

SCREEN-PERFORATED INTERVALS: From 33.4 ft. to 43.4 ft., From ft. to ft.
From ft. to ft., From ft. to ft.

GRAVEL PACK INTERVALS: From 31 ft. to 43.4 ft., From ft. to ft.
From ft. to ft., From ft. to ft.

GROUT MATERIAL: 1 Neat cement 2 Cement grout (3) Bentonite 4 Other
Grout Intervals: From 0 ft. to 31 ft., From ft. to ft., From ft. to ft.

What is the nearest source of possible contamination: 10 Livestock pens 14 Abandoned water well
1 Septic tank 4 Lateral lines 7 Pit privy 11 Fuel storage 15 Oil well/Gas well
2 Sewer lines 5 Cess pool 8 Sewage lagoon 12 Fertilizer storage 16 Other (specify below)
3 Watertight sewer lines 6 Seepage pit 9 Feedyard 13 Insecticide storage
Direction from well? How many feet?

FROM	TO	LITHOLOGIC LOG	FROM	TO	PLUGGING INTERVALS
0	4	Sandy Clay			
4	44	Sand			

CONTRACTOR'S OR LANDOWNER'S CERTIFICATION: This water well was (1) constructed, (2) reconstructed, or (3) plugged under my jurisdiction and was completed (mo/day/year) 1-10-01 and this record is true to the best of my knowledge and belief. Kansas Water Well Contractor's License No. 604 This Water Well Record was completed on (mo/day/yr) 3-12-01 under the business name of Environmental Priority Service, Inc by (signature)

INSTRUCTIONS: Use typewriter or ball point pen. PLEASE PRESS FIRMLY and PRINT clearly. Please fill in blanks, underline or circle the correct answers. Send top three copies to Kansas Department of Health and Environment, Bureau of Water, Topeka, Kansas 66620-0001. Telephone: 913-296-5545. Send one to WATER WELL OWNER and retain one for your records.

OFFICE USE ONLY

WATER WELL RECORD Form WWC-5 KSA 82a-1212

LOCATION OF WATER WELL: County: Sedgwick	Fraction: NW ¼ NW ¼ NW ¼	Section Number: 4	Township Number: T 27 (S)	Range Number: R 1 (E/W)

Distance and direction from nearest town or city street address of well if located within city?
693 S of 29th St N and 100 W of Emporia Court Wichita, Ks NMW 345

WATER WELL OWNER: City of Wichita
Address, Box # : 1900 E. 9th STREET
City, State, ZIP Code : Wichita, Ks 67214

Board of Agriculture, Division of Water Resources
Application Number:

LOCATE WELL'S LOCATION WITH AN "X" IN SECTION BOX:

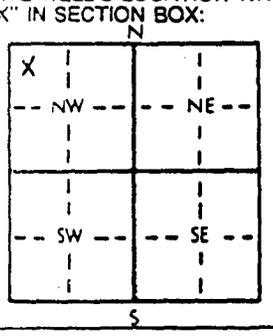

4 DEPTH OF COMPLETED WELL 20 ft. ELEVATION:
Depth(s) Groundwater Encountered 1. 13 ft. 2. ft. 3. ft.
WELL'S STATIC WATER LEVEL ft. below land surface measured on mo/day/yr
Pump test data: Well water was ft. after hours pumping gpm
Est. Yield NA gpm: Well water was ft. after hours pumping gpm
Bore Hole Diameter 2 1/8 in. to 20 ft., and in. to ft.
WELL WATER TO BE USED AS: 5 Public water supply 8 Air conditioning 11 Injection well
1 Domestic 3 Feedlot 6 Oil field water supply 9 Dewatering 12 Other (Specify below)
2 Irrigation 4 Industrial 7 Lawn and garden only (10) Monitoring well
Was a chemical/bacteriological sample submitted to Department? Yes No X; If yes, mo/day/yr sample was submitted
Water Well Disinfected? Yes No X

TYPE OF BLANK CASING USED: 5 Wrought iron 8 Concrete tile CASING JOINTS: Glued Clamped
1 Steel 3 RMP (SR) 6 Asbestos-Cement 9 Other (specify below) Welded
(2) PVC 4 ABS 7 Fiberglass Threaded X
Blank casing diameter 3/4 in. to 9.9 ft., Dia in. to ft., Dia in. to ft.
Casing height above land surface Flush in., weight lbs./ft. Wall thickness or gauge No. SCH 80

TYPE OF SCREEN OR PERFORATION MATERIAL: (7) PVC 10 Asbestos-cement
1 Steel 3 Stainless steel 5 Fiberglass 8 RMP (SR) 11 Other (specify)
2 Brass 4 Galvanized steel 6 Concrete tile 9 ABS 12 None used (open hole)

SCREEN OR PERFORATION OPENINGS ARE: 5 Gauzed wrapped 8 Saw cut 11 None (open hole)
1 Continuous slot (3) Mill slot 6 Wire wrapped 9 Drilled holes
2 Louvered shutter 4 Key punched 7 Torch cut 10 Other (specify)

SCREEN-PERFORATED INTERVALS: From 9.9 ft. to 20 ft., From ft. to ft.
From ft. to ft., From ft. to ft.
GRAVEL PACK INTERVALS: From 8 ft. to 20 ft., From ft. to ft.
From ft. to ft., From ft. to ft.

GROUT MATERIAL: 1 Neat cement 2 Cement grout (3) Bentonite 4 Other
Grout Intervals: From 0 ft. to 8 ft., From ft. to ft., From ft. to ft.
What is the nearest source of possible contamination: 10 Livestock pens 14 Abandoned water well
1 Septic tank 4 Lateral lines 7 Pit privy 11 Fuel storage 15 Oil well/Gas well
2 Sewer lines 5 Cess pool 8 Sewage lagoon 12 Fertilizer storage 16 Other (specify below)
3 Watertight sewer lines 6 Seepage pit 9 Feedyard 13 Insecticide storage
Direction from well? How many feet?

FROM	TO	LITHOLOGIC LOG	FROM	TO	PLUGGING INTERVALS
0	3	Silty Sand			
3	20	Sand			

CONTRACTOR'S OR LANDOWNER'S CERTIFICATION: This water well was (1) constructed, (2) reconstructed, or (3) plugged under my jurisdiction and was completed on (mo/day/year) 2-6-01 and this record is true to the best of my knowledge and belief. Kansas Water Well Contractor's License No. 604 This Water Well Record was completed on (mo/day/yr) 3-12-01
under the business name of Environmental Priority Service, Inc by (signature)

INSTRUCTIONS: Use typewriter or ball point pen. *PLEASE PRESS FIRMLY* and *PRINT* clearly. Please fill in blanks, underline or circle the correct answers. Send top three copies to Kansas Department of Health and Environment, Bureau of Water, Topeka, Kansas 66620-0001. Telephone: 913-296-5545. Send one to WATER WELL OWNER and retain one for your records.

OFFICE USE ONLY

WATER WELL RECORD Form WWC-5 KSA 82a-1212

LOCATION OF WATER WELL:	Fraction	Section Number	Township Number	Range Number
unty: Sedgwick	NW ¼ NW ¼ NW ¼	4	T 27 (S)	R 1 (E/W)

stance and direction from nearest town or city street address of well if located within city?
693' S of 29th St. N and 100' W of Emporia Court Wichita, Ks NMW-34D

WATER WELL OWNER: City of Wichita
R St. Address, Box # : 1900 E. 9th STREET
3 a, ZIP Code : Wichita, Ks 67214

Board of Agriculture, Division of Water Resources
Application Number:

LOCATE WELL'S LOCATION WITH AN "X" IN SECTION BOX:

N / NW / NE / W / E / SW / SE / S — X in NW

4 DEPTH OF COMPLETED WELL 44.6 ft. ELEVATION:
Depth(s) Groundwater Encountered 1. 13 ft. 2. ft. 3. ft.
WELL'S STATIC WATER LEVEL ft. below land surface measured on mo/day/yr
Pump test data: Well water was ft. after hours pumping gpm
Est. Yield N.A. gpm: Well water was ft. after hours pumping gpm
Bore Hole Diameter 2 1/8 in. to 47.5 ft., and in. to ft.
WELL WATER TO BE USED AS: 5 Public water supply 8 Air conditioning 11 Injection well
1 Domestic 3 Feedlot 6 Oil field water supply 9 Dewatering 12 Other (Specify below)
2 Irrigation 4 Industrial 7 Lawn and garden only (10) Monitoring well
Was a chemical/bacteriological sample submitted to Department? Yes ..... No X ; If yes, mo/day/yr sample was submitted
Water Well Disinfected? Yes No X

TYPE OF BLANK CASING USED: 5 Wrought iron 8 Concrete tile CASING JOINTS: Glued Clamped
1 Steel 3 RMP (SR) 6 Asbestos-Cement 9 Other (specify below) Welded
(2) PVC 4 ABS 7 Fiberglass Threaded X
nk casing diameter 3/4 in. to 34.5 ft., Dia in. to ft., Dia in. to ft.
ing height above land surface in., weight lbs./ft. Wall thickness or gauge No. Sch 80

PE OF SCREEN OR PERFORATION MATERIAL: (7) PVC 10 Asbestos-cement
1 Steel 3 Stainless steel 5 Fiberglass 8 RMP (SR) 11 Other (specify)
2 Brass 4 Galvanized steel 6 Concrete tile 9 ABS 12 None used (open hole)

REEN OR PERFORATION OPENINGS ARE: 5 Gauzed wrapped 8 Saw cut 11 None (open hole)
1 Continuous slot (3) Mill slot 6 Wire wrapped 9 Drilled holes
2 Louvered shutter 4 Key punched 7 Torch cut 10 Other (specify)

REEN-PERFORATED INTERVALS: From 34.5 ft. to 44.6 ft., From ft. to ft.
From ft. to ft., From ft. to ft.
RAVEL PACK INTERVALS: From 32 ft. to 44.6 ft., From ft. to ft.
From ft. to ft., From ft. to ft.

OUT MATERIAL: 1 Neat cement 2 Cement grout (3) Bentonite 4 Other
out Intervals: From 0 ft. to 32 ft., From ft. to ft., From ft. to ft.

at is the nearest source of possible contamination: 10 Livestock pens 14 Abandoned water well
1 Septic tank 4 Lateral lines 7 Pit privy 11 Fuel storage 15 Oil well/Gas well
2 Sewer lines 5 Cess pool 8 Sewage lagoon 12 Fertilizer storage 16 Other (specify below)
3 Watertight sewer lines 6 Seepage pit 9 Feedyard 13 Insecticide storage
ection from well? How many feet?

FROM	TO	LITHOLOGIC LOG	FROM	TO	PLUGGING INTERVALS
0	3	Silty Sand			
3	45	Sand			

CONTRACTOR'S OR LANDOWNER'S CERTIFICATION: This water well was (1) constructed, (2) reconstructed, or (3) plugged under my jurisdiction and was ble (mo/day/year) 2-6-01 and this record is true to the best of my knowledge and belief. Kansas r Well Contractor's License No. 604 This Water Well Record was completed on (mo/day/yr) 3-12-01
r the business name of Environmental Priority Service, Inc by (signature)

NSTRUCTIONS: Use typewriter or ball point pen. *PLEASE PRESS FIRMLY* and *PRINT* clearly. Please fill in blanks, underline or circle the correct answers. Send top three copies to Kansas Department of Health and Environment, Bureau of Water, Topeka, Kansas 66620-0001. Telephone: 913-296-5545. Send one to WATER WELL OWNER and retain one for your records.

OFFICE USE ONLY

WATER WELL RECORD Form WWC-5 KSA 82a-1212

LOCATION OF WATER WELL:	Fraction	Section Number	Township Number	Range Number
County: Sedgwick	SE ¼ NW ¼ NW ¼	16	T 27 (S)	R 1 (E/W)

Distance and direction from nearest town or city street address of well if located within city?
3' n & 11th St N and 11' E & Emporia Wichita, Ks nmw-355

WATER WELL OWNER: City of Wichita
RR#, St. Address, Box # : 1900 E. 9th STREET
City, State, ZIP Code : Wichita, Ks 67214

Board of Agriculture, Division of Water Resources
Application Number:

LOCATE WELL'S LOCATION WITH AN "X" IN SECTION BOX:

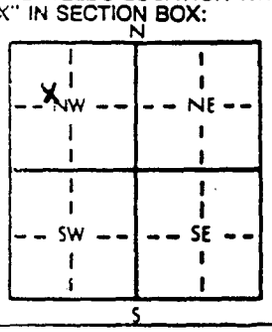

4 DEPTH OF COMPLETED WELL 20 ft. ELEVATION:
Depth(s) Groundwater Encountered 1. 12.7 ft. 2. ft. 3. ft.
WELL'S STATIC WATER LEVEL ft. below land surface measured on mo/day/yr
Pump test data: Well water was ft. after hours pumping gpm
Est. Yield n.a. gpm: Well water was ft. after hours pumping gpm
Bore Hole Diameter 2 1/8 in. to 20 ft., and in. to ft.
WELL WATER TO BE USED AS: 5 Public water supply 8 Air conditioning 11 Injection well
1 Domestic 3 Feedlot 6 Oil field water supply 9 Dewatering 12 Other (Specify below)
2 Irrigation 4 Industrial 7 Lawn and garden only (10) Monitoring well
Was a chemical/bacteriological sample submitted to Department? Yes No X; If yes, mo/day/yr sample was submitted
Water Well Disinfected? Yes No X

TYPE OF BLANK CASING USED: 5 Wrought iron 8 Concrete tile CASING JOINTS: Glued Clamped
1 Steel 3 RMP (SR) 6 Asbestos-Cement 9 Other (specify below) Welded
(2) PVC 4 ABS 7 Fiberglass Threaded X
Blank casing diameter 3/4 in. to 9.9 ft., Dia in. to ft., Dia in. to ft.
Casing height above land surface Flush in., weight lbs./ft. Wall thickness or gauge No. SCH 80

TYPE OF SCREEN OR PERFORATION MATERIAL: (7) PVC 10 Asbestos-cement
1 Steel 3 Stainless steel 5 Fiberglass 8 RMP (SR) 11 Other (specify)
2 Brass 4 Galvanized steel 6 Concrete tile 9 ABS 12 None used (open hole)

SCREEN OR PERFORATION OPENINGS ARE: 5 Gauzed wrapped 8 Saw cut 11 None (open hole)
1 Continuous slot (3) Mill slot 6 Wire wrapped 9 Drilled holes
2 Louvered shutter 4 Key punched 7 Torch cut 10 Other (specify)

SCREEN-PERFORATED INTERVALS: From 9.9 ft. to 20 ft., From ft. to ft.
From ft. to ft., From ft. to ft.
GRAVEL PACK INTERVALS: From 7 ft. to 20 ft., From ft. to ft.
From ft. to ft., From ft. to ft.

GROUT MATERIAL: 1 Neat cement 2 Cement grout (3) Bentonite 4 Other
Grout Intervals: From 0 ft. to 7 ft., From ft. to ft., From ft. to ft.

What is the nearest source of possible contamination: 10 Livestock pens 14 Abandoned water well
1 Septic tank 4 Lateral lines 7 Pit privy 11 Fuel storage 15 Oil well/Gas well
2 Sewer lines 5 Cess pool 8 Sewage lagoon 12 Fertilizer storage 16 Other (specify below)
3 Watertight sewer lines 6 Seepage pit 9 Feedyard 13 Insecticide storage
Direction from well? How many feet?

FROM	TO	LITHOLOGIC LOG	FROM	TO	PLUGGING INTERVALS
0	5	Clay			
5	11	Silty Sand			
11	30	Sand			

CONTRACTOR'S OR LANDOWNER'S CERTIFICATION: This water well was (1) constructed, (2) reconstructed, or (3) plugged under my jurisdiction and was completed (mo/day/year) 1-9-01 and this record is true to the best of my knowledge and belief. Kansas Water Well Contractor's License No. 604 This Water Well Record was completed on (mo/day/yr) 3-12-01 under the business name of Environmental Priority Service, Inc by (signature)

INSTRUCTIONS: Use typewriter or ball point pen. *PLEASE PRESS FIRMLY* and *PRINT* clearly. Please fill in blanks, underline or circle the correct answers. Send top three copies to Kansas Department of Health and Environment, Bureau of Water, Topeka, Kansas 66620-0001. Telephone: 913-296-5545. Send one to WATER WELL OWNER and retain one for your records.

OFFICE USE ONLY

WATER WELL RECORD Form WWC-5 KSA 82a-1212

LOCATION OF WATER WELL:	Fraction	Section Number	Township Number	Range Number
County: Sedgwick	SE ¼ NW ¼ NW ¼	16	T 27 (S)	R 1 (E/W)

Distance and direction from nearest town or city street address of well if located within city?
3' N of 11th St. N and 11' E of Emporia Wichita, Ks nmw-351D

WATER WELL OWNER: City of Wichita
RR#, St. Address, Box # : 1900 E. 9th STREET
City, State, ZIP Code : Wichita, Ks 67214

Board of Agriculture, Division of Water Resources
Application Number:

LOCATE WELL'S LOCATION WITH AN "X" IN SECTION BOX:

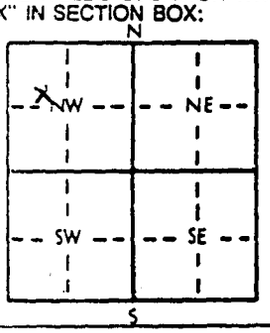

4 DEPTH OF COMPLETED WELL 39.8 ft. ELEVATION:
Depth(s) Groundwater Encountered 1. 12.7 ft. 2. ft. 3. ft.
WELL'S STATIC WATER LEVEL ft. below land surface measured on mo/day/yr
Pump test data: Well water was ft. after hours pumping gpm
Est. Yield NA gpm: Well water was ft. after hours pumping gpm
Bore Hole Diameter 2 1/8 in. to 40 ft., and in. to ft.
WELL WATER TO BE USED AS: 5 Public water supply 8 Air conditioning 11 Injection well
1 Domestic 3 Feedlot 6 Oil field water supply 9 Dewatering 12 Other (Specify below)
2 Irrigation 4 Industrial 7 Lawn and garden only (10) Monitoring well
Was a chemical/bacteriological sample submitted to Department? Yes ..... No X ; If yes, mo/day/yr sample was submitted
Water Well Disinfected? Yes No X

TYPE OF BLANK CASING USED: 5 Wrought iron 8 Concrete tile CASING JOINTS: Glued Clamped
1 Steel 3 RMP (SR) 6 Asbestos-Cement 9 Other (specify below) Welded
(2) PVC 4 ABS 7 Fiberglass Threaded X
Blank casing diameter 3/4 in. to 29.7 ft., Dia in. to ft., Dia in. to ft.
Casing height above land surface Flush in., weight lbs./ft. Wall thickness or gauge No. SCH 80

TYPE OF SCREEN OR PERFORATION MATERIAL: (7) PVC 10 Asbestos-cement
1 Steel 3 Stainless steel 5 Fiberglass 8 RMP (SR) 11 Other (specify)
2 Brass 4 Galvanized steel 6 Concrete tile 9 ABS 12 None used (open hole)

SCREEN OR PERFORATION OPENINGS ARE: 5 Gauzed wrapped 8 Saw cut 11 None (open hole)
1 Continuous slot (3) Mill slot 6 Wire wrapped 9 Drilled holes
2 Louvered shutter 4 Key punched 7 Torch cut 10 Other (specify)

SCREEN-PERFORATED INTERVALS: From 29.7 ft. to 39.8 ft., From ft. to ft.
From ft. to ft., From ft. to ft.
GRAVEL PACK INTERVALS: From 27.5 ft. to 39.8 ft., From ft. to ft.
From ft. to ft., From ft. to ft.

GROUT MATERIAL: 1 Neat cement 2 Cement grout (3) Bentonite 4 Other
Grout Intervals: From 0 ft. to 27.5 ft., From ft. to ft., From ft. to ft.
What is the nearest source of possible contamination: 10 Livestock pens 14 Abandoned water well
1 Septic tank 4 Lateral lines 7 Pit privy 11 Fuel storage 15 Oil well/Gas well
2 Sewer lines 5 Cess pool 8 Sewage lagoon 12 Fertilizer storage 16 Other (specify below)
3 Watertight sewer lines 6 Seepage pit 9 Feedyard 13 Insecticide storage
Direction from well? How many feet?

FROM	TO	LITHOLOGIC LOG	FROM	TO	PLUGGING INTERVALS
0	5	Clay			
5	11	Silty Sand			
11	39	Sand			

CONTRACTOR'S OR LANDOWNER'S CERTIFICATION: This water well was (1) constructed, (2) reconstructed, or (3) plugged under my jurisdiction and was completed on (mo/day/year) 1-9-01 and this record is true to the best of my knowledge and belief. Kansas Water Well Contractor's License No. 604 This Water Well Record was completed on (mo/day/yr) 3-12-01
under the business name of Environmental Priority Service, Inc by (signature)

INSTRUCTIONS: Use typewriter or ball point pen. *PLEASE PRESS FIRMLY* and *PRINT* clearly. Please fill in blanks, underline or circle the correct answers. Send top three copies to Kansas Department of Health and Environment, Bureau of Water, Topeka, Kansas 66620-0001. Telephone: 913-296-5545. Send one to WATER WELL OWNER and retain one for your records.

OFFICE USE ONLY
T
R
E/W
SEC

WATER WELL RECORD Form WWC-5 KSA 82a-1212

LOCATION OF WATER WELL: County: Sedgwick	Fraction: NE ¼ SE ¼ NE ¼	Section Number: 4	Township Number: T 27 S	Range Number: R 1 (E) W

Distance and direction from nearest town or city street address of well if located within city?
340' W. of New York & 3950' N. of 21st Wichita, Ks NMW-36D

WATER WELL OWNER: City of Wichita
RR, Address, Box #: 1900 E. 9th St.
City, State, ZIP Code: Wichita, Ks. 67214

Board of Agriculture, Division of Water Resources
Application Number:

LOCATE WELL'S LOCATION WITH AN "X" IN SECTION BOX:

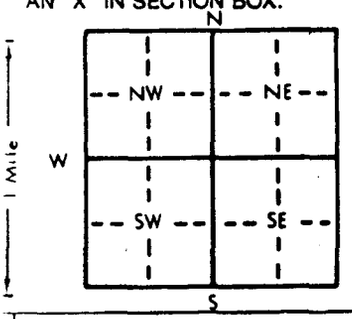

4 DEPTH OF COMPLETED WELL 38 ft. ELEVATION:
Depth(s) Groundwater Encountered 1. 16.5 ft. 2. ft. 3. ft.
WELL'S STATIC WATER LEVEL NA ft. below land surface measured on mo/day/yr
Pump test data: Well water was ft. after hours pumping gpm
Est. Yield gpm: Well water was ft. after hours pumping gpm
Bore Hole Diameter 2 7/8 in. to 38.0 ft., and in. to ft.
WELL WATER TO BE USED AS: 5 Public water supply 8 Air conditioning 11 Injection well
1 Domestic 3 Feedlot 6 Oil field water supply 9 Dewatering 12 Other (Specify below)
2 Irrigation 4 Industrial 7 Lawn and garden only (10) Monitoring well
Was a chemical/bacteriological sample submitted to Department? Yes No X; If yes, mo/day/yr sample was submitted
Water Well Disinfected? Yes No X

5 TYPE OF BLANK CASING USED: 5 Wrought iron 8 Concrete tile CASING JOINTS: Glued Clamped
1 Steel 3 RMP (SR) 6 Asbestos-Cement 9 Other (specify below) Welded
(2) PVC 4 ABS 7 Fiberglass Threaded
Blank casing diameter 3/4 in. to 30.1 ft., Dia in. to ft., Dia in. to ft.
Casing height above land surface Flush in., weight lbs./ft. Wall thickness or gauge No. SCH 80
TYPE OF SCREEN OR PERFORATION MATERIAL: (7) PVC 10 Asbestos-cement
1 Steel 3 Stainless steel 5 Fiberglass 8 RMP (SR) 11 Other (specify)
2 Brass 4 Galvanized steel 6 Concrete tile 9 ABS 12 None used (open hole)
SCREEN OR PERFORATION OPENINGS ARE: 5 Gauzed wrapped 8 Saw cut 11 None (open hole)
1 Continuous slot (3) Mill slot 6 Wire wrapped 9 Drilled holes
2 Louvered shutter 4 Key punched 7 Torch cut 10 Other (specify)
SCREEN-PERFORATED INTERVALS: From 30.1 ft. to 37.4 ft., From ft. to ft.
From ft. to ft., From ft. to ft.
GRAVEL PACK INTERVALS: From 27.9 ft. to 37.6 ft., From ft. to ft.
From ft. to ft., From ft. to ft.

6 GROUT MATERIAL: 1 Neat cement 2 Cement grout (3) Bentonite 4 Other
Grout Intervals: From 1 ft. to 27.9 ft., From ft. to ft., From ft. to ft.
What is the nearest source of possible contamination: 10 Livestock pens 14 Abandoned water well
1 Septic tank 4 Lateral lines 7 Pit privy 11 Fuel storage 15 Oil well/Gas well
2 Sewer lines 5 Cess pool 8 Sewage lagoon 12 Fertilizer storage 16 Other (specify below)
3 Watertight sewer lines 6 Seepage pit 9 Feedyard 13 Insecticide storage
Direction from well? How many feet?

FROM	TO	LITHOLOGIC LOG	FROM	TO	PLUGGING INTERVALS
		NA			

7 CONTRACTOR'S OR LANDOWNER'S CERTIFICATION: This water well was (1) constructed, (2) reconstructed, or (3) plugged under my jurisdiction and was completed on (mo/day/year) 7-6-01 and this record is true to the best of my knowledge and belief. Kansas Water Well Contractor's License No. 604 This Water Well Record was completed on (mo/day/yr) 7-18-01 under the business name of Environmental Priority Service, INC by (signature)

INSTRUCTIONS: Use typewriter or ball point pen. *PLEASE PRESS FIRMLY* and *PRINT* clearly. Please fill in blanks, underline or circle the correct answers. Send top three copies to Kansas Department of Health and Environment, Bureau of Water, Topeka, Kansas 66620-0001. Telephone: 913-296-5545. Send one to WATER WELL OWNER and retain one for your records.

WATER WELL RECORD Form WWC-5 KSA 82a-1212

LOCATION OF WATER WELL:	Fraction	Section Number	Township Number	Range Number
County: Sedgwick	SE ¼ SE ¼ NE ¼	4	T 27 S	R 1 (E)/W

Distance and direction from nearest town or city street address of well if located within city?
670' W. of New York + 3250' N. of 21st, Wichita Ks. NMW-37D

WATER WELL OWNER: City of Wichita
RR#, Address, Box # : 1900 E. 9th St.
City, State, ZIP Code : Wichita, Ks. 67214

Board of Agriculture, Division of Water Resources
Application Number:

LOCATE WELL'S LOCATION WITH AN "X" IN SECTION BOX:

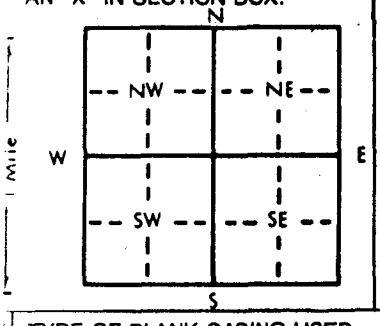

4 DEPTH OF COMPLETED WELL 37.5 ft. ELEVATION:
Depth(s) Groundwater Encountered 1. NA ft. 2. ft. 3. ft.
WELL'S STATIC WATER LEVEL NA ft. below land surface measured on mo/day/yr
Pump test data: Well water was ft. after hours pumping gpm
Est. Yield gpm: Well water was ft. after hours pumping gpm
Bore Hole Diameter 2 7/8 in. to 37.5 ft., and in. to ft.
WELL WATER TO BE USED AS: 5 Public water supply 8 Air conditioning 11 Injection well
1 Domestic 3 Feedlot 6 Oil field water supply 9 Dewatering 12 Other (Specify below)
2 Irrigation 4 Industrial 7 Lawn and garden only (10) Monitoring well
Was a chemical/bacteriological sample submitted to Department? Yes No X; If yes, mo/day/yr sample was submitted
Water Well Disinfected? Yes (No)

TYPE OF BLANK CASING USED: 5 Wrought iron 8 Concrete tile CASING JOINTS: Glued Clamped
1 Steel 3 RMP (SR) 6 Asbestos-Cement 9 Other (specify below) Welded
(2) PVC 4 ABS 7 Fiberglass Threaded
Blank casing diameter 3¼ in. to 32.4 ft., Dia in. to ft., Dia in. to ft.
Casing height above land surface Flush in., weight lbs./ft. Wall thickness or gauge No. Sch. 80

TYPE OF SCREEN OR PERFORATION MATERIAL: (7) PVC 10 Asbestos-cement
1 Steel 3 Stainless steel 5 Fiberglass 8 RMP (SR) 11 Other (specify)
2 Brass 4 Galvanized steel 6 Concrete tile 9 ABS 12 None used (open hole)

SCREEN OR PERFORATION OPENINGS ARE: 5 Gauzed wrapped 8 Saw cut 11 None (open hole)
1 Continuous slot (3) Mill slot 6 Wire wrapped 9 Drilled holes
2 Louvered shutter 4 Key punched 7 Torch cut 10 Other (specify)

SCREEN-PERFORATED INTERVALS: From 32.4 ft. to 37.4 ft., From ft. to ft.
From ft. to ft., From ft. to ft.
GRAVEL PACK INTERVALS: From 29.3 ft. to 37.6 ft., From ft. to ft.
From ft. to ft., From ft. to ft.

GROUT MATERIAL: 1 Neat cement 2 Cement grout (3) Bentonite 4 Other
Grout Intervals: From 1 ft. to 29.3 ft., From ft. to ft., From ft. to ft.

What is the nearest source of possible contamination: 10 Livestock pens 14 Abandoned water well
1 Septic tank 4 Lateral lines 7 Pit privy 11 Fuel storage 15 Oil well/Gas well
2 Sewer lines 5 Cess pool 8 Sewage lagoon 12 Fertilizer storage 16 Other (specify below)
3 Watertight sewer lines 6 Seepage pit 9 Feedyard 13 Insecticide storage
Direction from well? How many feet?

FROM	TO	LITHOLOGIC LOG	FROM	TO	PLUGGING INTERVALS
		NA			

CONTRACTOR'S OR LANDOWNER'S CERTIFICATION: This water well was (1) constructed, (2) reconstructed, or (3) plugged under my jurisdiction and was completed on (mo/day/year) 7-3-01 and this record is true to the best of my knowledge and belief. Kansas Water Well Contractor's License No. 604 This Water Well Record was completed on (mo/day/yr) 7-18-01 under the business name of Environmental Priority Service, INC by (signature)

INSTRUCTIONS: Use typewriter or ball point pen. *PLEASE PRESS FIRMLY* and *PRINT* clearly. Please fill in blanks, underline or circle the correct answers. Send top three copies to Kansas Department of Health and Environment, Bureau of Water, Topeka, Kansas 66620-0001. Telephone: 913-296-5545. Send one to WATER WELL OWNER and retain one for your records.

WATER WELL RECORD Form WWC-5 KSA 82a-1212

LOCATION OF WATER WELL: County: Sedgwick	Fraction: SE ¼ SE ¼ NE ¼	Section Number: 4	Township Number: T 27 S	Range Number: R 1 (E/W)

Distance and direction from nearest town or city street address of well if located within city?
350' W. of New York + 3420' N. of 21st, Wichita, Ks. NMW-38D

WATER WELL OWNER: City of Wichita
RR, St. Address, Box #: 1900 E. 9th St.
City, State, ZIP Code: Wichita, Ks. 67214

Board of Agriculture, Division of Water Resources
Application Number:

LOCATE WELL'S LOCATION WITH AN "X" IN SECTION BOX:

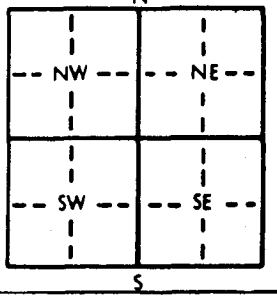

4 DEPTH OF COMPLETED WELL 40.0 ft. ELEVATION:
Depth(s) Groundwater Encountered 1. NA ft. 2. ft. 3. ft.
WELL'S STATIC WATER LEVEL NA ft. below land surface measured on mo/day/yr
Pump test data: Well water was ft. after hours pumping gpm
Est. Yield gpm: Well water was ft. after hours pumping gpm
Bore Hole Diameter 2 7/8 in. to 40.0 ft., and in. to ft.
WELL WATER TO BE USED AS: 1 Domestic 2 Irrigation 3 Feedlot 4 Industrial 5 Public water supply 6 Oil field water supply 7 Lawn and garden only 8 Air conditioning 9 Dewatering (10) Monitoring well 11 Injection well 12 Other (Specify below)
Was a chemical/bacteriological sample submitted to Department? Yes ..... No X ; If yes, mo/day/yr sample was submitted
Water Well Disinfected? Yes (No)

5 TYPE OF BLANK CASING USED: 1 Steel (2) PVC 3 RMP (SR) 4 ABS 5 Wrought iron 6 Asbestos-Cement 7 Fiberglass 8 Concrete tile 9 Other (specify below)
CASING JOINTS: Glued Clamped Welded Threaded
Blank casing diameter 3/4 in. to 32.4 ft., Dia in. to ft., Dia in. to ft.
Casing height above land surface Flush in., weight lbs./ft. Wall thickness or gauge No.

TYPE OF SCREEN OR PERFORATION MATERIAL: 1 Steel 2 Brass 3 Stainless steel 4 Galvanized steel 5 Fiberglass 6 Concrete tile (7) PVC 8 RMP (SR) 9 ABS 10 Asbestos-cement 11 Other (specify) 12 None used (open hole)

SCREEN OR PERFORATION OPENINGS ARE: 1 Continuous slot (3) Mill slot 2 Louvered shutter 4 Key punched 5 Gauzed wrapped 6 Wire wrapped 7 Torch cut 8 Saw cut 9 Drilled holes 10 Other (specify) 11 None (open hole)

SCREEN-PERFORATED INTERVALS: From 32.4 ft. to 39.7 ft., From ft. to ft.
From ft. to ft., From ft. to ft.
GRAVEL PACK INTERVALS: From 29.0 ft. to 39.9 ft., From ft. to ft.
From ft. to ft., From ft. to ft.

6 GROUT MATERIAL: 1 Neat cement 2 Cement grout (3) Bentonite 4 Other
Grout Intervals: From 1 ft. to 29.0 ft., From ft. to ft., From ft. to ft.

What is the nearest source of possible contamination:
1 Septic tank 2 Sewer lines 3 Watertight sewer lines 4 Lateral lines 5 Cess pool 6 Seepage pit 7 Pit privy 8 Sewage lagoon 9 Feedyard 10 Livestock pens 11 Fuel storage 12 Fertilizer storage 13 Insecticide storage 14 Abandoned water well 15 Oil well/Gas well 16 Other (specify below)
Direction from well? How many feet?

FROM	TO	LITHOLOGIC LOG	FROM	TO	PLUGGING INTERVALS
		NA			

7 CONTRACTOR'S OR LANDOWNER'S CERTIFICATION: This water well was (1) constructed, (2) reconstructed, or (3) plugged under my jurisdiction and was completed on (mo/day/year) 7-6-01 and this record is true to the best of my knowledge and belief. Kansas Water Well Contractor's License No. 604 This Water Well Record was completed on (mo/day/yr) 7-18-01 under the business name of Environmental Priority Service, INC by (signature)

INSTRUCTIONS: Use typewriter or ball point pen. *PLEASE PRESS FIRMLY* and *PRINT* clearly. Please fill in blanks, underline or circle the correct answers. Send top three copies to Kansas Department of Health and Environment, Bureau of Water, Topeka, Kansas 66620-0001. Telephone: 913-296-5545. Send one to WATER WELL OWNER and retain one for your records.

WATER WELL RECORD Form WWC-5 KSA 82a-1212

LOCATION OF WATER WELL: County: Sedgwick	Fraction: NW ¼ NE ¼ NE ¼	Section Number: 9	Township Number: T 27 (S)	Range Number: R 1 (E) W

Distance and direction from nearest town or city street address of well if located within city?
200' E of Washington and 600' N of 19th Wichita, Ks MMW395

WATER WELL OWNER: City of Wichita
RR#, St. Address, Box #: 1900 E. 9th STREET
City, State, ZIP Code: Wichita, Ks 67214

Board of Agriculture, Division of Water Resources
Application Number:

LOCATE WELL'S LOCATION WITH AN "X" IN SECTION BOX:

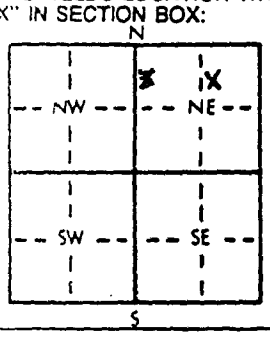

4 DEPTH OF COMPLETED WELL 20 ft. ELEVATION:
Depth(s) Groundwater Encountered 1. 13.3 ft. 2. ft. 3. ft.
WELL'S STATIC WATER LEVEL ft. below land surface measured on mo/day/yr
Pump test data: Well water was ft. after hours pumping gpm
Est. Yield N.A. gpm: Well water was ft. after hours pumping gpm
Bore Hole Diameter 2 1/8 in. to 20 ft., and in. to ft.
WELL WATER TO BE USED AS: 5 Public water supply 8 Air conditioning 11 Injection well
1 Domestic 3 Feedlot 6 Oil field water supply 9 Dewatering 12 Other (Specify below)
2 Irrigation 4 Industrial 7 Lawn and garden only (10) Monitoring well
Was a chemical/bacteriological sample submitted to Department? Yes No X; If yes, mo/day/yr sample was submitted
Water Well Disinfected? Yes No X

TYPE OF BLANK CASING USED: 5 Wrought iron 8 Concrete tile CASING JOINTS: Glued Clamped
1 Steel 3 RMP (SR) 6 Asbestos-Cement 9 Other (specify below) Welded
(2) PVC 4 ABS 7 Fiberglass Threaded X
Blank casing diameter 3/4 in. to 9.9 ft., Dia in. to ft., Dia in. to ft.
Casing height above land surface Flush in., weight lbs./ft. Wall thickness or gauge No. SCH 80

TYPE OF SCREEN OR PERFORATION MATERIAL: (7) PVC 10 Asbestos-cement
1 Steel 3 Stainless steel 5 Fiberglass 8 RMP (SR) 11 Other (specify)
2 Brass 4 Galvanized steel 6 Concrete tile 9 ABS 12 None used (open hole)

SCREEN OR PERFORATION OPENINGS ARE: 5 Gauzed wrapped 8 Saw cut 11 None (open hole)
1 Continuous slot (3) Mill slot 6 Wire wrapped 9 Drilled holes
2 Louvered shutter 4 Key punched 7 Torch cut 10 Other (specify)

SCREEN-PERFORATED INTERVALS: From 9.9 ft. to 20.0 ft., From ft. to ft.
From ft. to ft., From ft. to ft.
GRAVEL PACK INTERVALS: From 8 ft. to 20 ft., From ft. to ft.
From ft. to ft., From ft. to ft.

GROUT MATERIAL: 1 Neat cement 2 Cement grout (3) Bentonite 4 Other
Grout Intervals: From 0 ft. to 8 ft., From ft. to ft., From ft. to ft.
What is the nearest source of possible contamination:
1 Septic tank 4 Lateral lines 7 Pit privy 10 Livestock pens 14 Abandoned water well
2 Sewer lines 5 Cess pool 8 Sewage lagoon 11 Fuel storage 15 Oil well/Gas well
3 Watertight sewer lines 6 Seepage pit 9 Feedyard 12 Fertilizer storage 16 Other (specify below)
13 Insecticide storage
Direction from well? How many feet?

FROM	TO	LITHOLOGIC LOG	FROM	TO	PLUGGING INTERVALS
0	3	Silty Sand			
3	10	Sand			
10	20	Clayey Sand			

CONTRACTOR'S OR LANDOWNER'S CERTIFICATION: This water well was (1) constructed, (2) reconstructed, or (3) plugged under my jurisdiction and was completed (mo/day/year) 1-23-01 and this record is true to the best of my knowledge and belief. Kansas Water Well Contractor's License No. 604 This Water Well Record was completed on (mo/day/yr) 3-12-01
under the business name of Environmental Priority Service, Inc by (signature)

INSTRUCTIONS: Use typewriter or ball point pen. PLEASE PRESS FIRMLY and PRINT clearly. Please fill in blanks, underline or circle the correct answers. Send top three copies to Kansas Department of Health and Environment, Bureau of Water, Topeka, Kansas 66620-0001. Telephone: 913-296-5545. Send one to WATER WELL OWNER and retain one for your records.

OFFICE USE ONLY

WATER WELL RECORD Form WWC-5 KSA 82a-1212

LOCATION OF WATER WELL: County: Sedgwick	Fraction: NW ¼ NE ¼ NE ¼	Section Number: 9	Township Number: T 27 (S)	Range Number: R 1 (E/W)

Distance and direction from nearest town or city street address of well if located within city?
200' E of Washington and 600' N. of 19th Wichita Ks NMW-390

WATER WELL OWNER: City of Wichita
RR#, St. Address, Box #: 1900 E. 9th STREET
City, ZIP Code: Wichita, Ks 67214

Board of Agriculture, Division of Water Resources
Application Number:

LOCATE WELL'S LOCATION WITH AN "X" IN SECTION BOX:

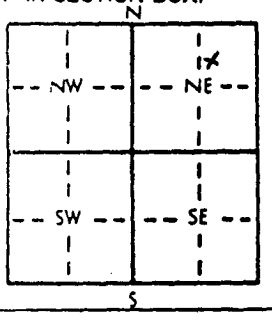

4 DEPTH OF COMPLETED WELL 36.5 ft. ELEVATION:
Depth(s) Groundwater Encountered 1. 13.3 ft. 2. ft. 3. ft.
WELL'S STATIC WATER LEVEL ft. below land surface measured on mo/day/yr
Pump test data: Well water was ft. after hours pumping gpm
Est. Yield N.A. gpm: Well water was ft. after hours pumping gpm
Bore Hole Diameter 2 1/8 in. to 36.5 ft., and in. to ft.
WELL WATER TO BE USED AS: 5 Public water supply 8 Air conditioning 11 Injection well
1 Domestic 3 Feedlot 6 Oil field water supply 9 Dewatering 12 Other (Specify below)
2 Irrigation 4 Industrial 7 Lawn and garden only (10) Monitoring well
Was a chemical/bacteriological sample submitted to Department? Yes No X; If yes, mo/day/yr sample was submitted
Water Well Disinfected? Yes No X

TYPE OF BLANK CASING USED: 5 Wrought iron 8 Concrete tile CASING JOINTS: Glued Clamped
1 Steel 3 RMP (SR) 6 Asbestos-Cement 9 Other (specify below) Welded
(2) PVC 4 ABS 7 Fiberglass Threaded X
Blank casing diameter 3/4 in. to 26.4 ft., Dia in. to ft., Dia in. to ft.
Casing height above land surface Flush in., weight lbs./ft. Wall thickness or gauge No. Sch 80

TYPE OF SCREEN OR PERFORATION MATERIAL: (7) PVC 10 Asbestos-cement
1 Steel 3 Stainless steel 5 Fiberglass 8 RMP (SR) 11 Other (specify)
2 Brass 4 Galvanized steel 6 Concrete tile 9 ABS 12 None used (open hole)

SCREEN OR PERFORATION OPENINGS ARE: 5 Gauzed wrapped 8 Saw cut 11 None (open hole)
1 Continuous slot (3) Mill slot 6 Wire wrapped 9 Drilled holes
2 Louvered shutter 4 Key punched 7 Torch cut 10 Other (specify)

SCREEN-PERFORATED INTERVALS: From 26.4 ft. to 36.5 ft., From ft. to ft.
From ft. to ft., From ft. to ft.
GRAVEL PACK INTERVALS: From 24.5 ft. to 36.5 ft., From ft. to ft.
From ft. to ft., From ft. to ft.

GROUT MATERIAL: 1 Neat cement 2 Cement grout (3) Bentonite 4 Other
Grout Intervals: From 0 ft. to 24.5 ft., From ft. to ft., From ft. to ft.

What is the nearest source of possible contamination: 10 Livestock pens 14 Abandoned water well
1 Septic tank 4 Lateral lines 7 Pit privy 11 Fuel storage 15 Oil well/Gas well
2 Sewer lines 5 Cess pool 8 Sewage lagoon 12 Fertilizer storage 16 Other (specify below)
3 Watertight sewer lines 6 Seepage pit 9 Feedyard 13 Insecticide storage
Direction from well? How many feet?

FROM	TO	LITHOLOGIC LOG	FROM	TO	PLUGGING INTERVALS
0	3	Silty Sand			
3	10	Sand			
10	23	Clayey Sand			
23	36	Sand			

CONTRACTOR'S OR LANDOWNER'S CERTIFICATION: This water well was (1) constructed, (2) reconstructed, or (3) plugged under my jurisdiction and was completed (mo/day/year) 1-23-01 and this record is true to the best of my knowledge and belief. Kansas Water Well Contractor's License No. 604 This Water Well Record was completed on (mo/day/yr) 3-12-01
under the business name of Environmental Priority Service, Inc by (signature)

INSTRUCTIONS: Use typewriter or ball point pen. PLEASE PRESS FIRMLY and PRINT clearly. Please fill in blanks, underline or circle the correct answers. Send top three copies to Kansas Department of Health and Environment, Bureau of Water, Topeka, Kansas 66620-0001. Telephone: 913-296-5545. Send one to WATER WELL OWNER and retain one for your records.

OFFICE USE ONLY
T R W SEC

WATER WELL RECORD Form WWC-5 KSA 82a-1212

LOCATION OF WATER WELL: County: Sedgwick	Fraction: SW ¼ NE ¼ NW ¼	Section Number: 9	Township Number: T 27 (S)	Range Number: R 1 (E/W)

Distance and direction from nearest town or city street address of well if located within city?
540' S of 21st St. N and 136' W of Mosley Wichita, Ks NMW-405

WATER WELL OWNER: City of Wichita
RR#, St. Address, Box #: 1900 E. 9th STREET
City, ZIP Code: Wichita, Ks 67214

Board of Agriculture, Division of Water Resources
Application Number:

LOCATE WELL'S LOCATION WITH AN "X" IN SECTION BOX:

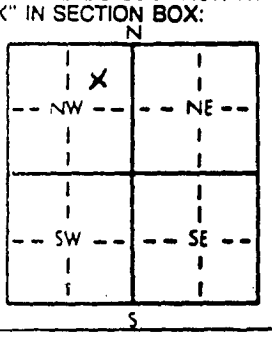

4 DEPTH OF COMPLETED WELL 20 ft. ELEVATION:
Depth(s) Groundwater Encountered 1. 13.3 ft. 2. ft. 3. ft.
WELL'S STATIC WATER LEVEL ft. below land surface measured on mo/day/yr
Pump test data: Well water was ft. after hours pumping gpm
Est. Yield NA gpm: Well water was ft. after hours pumping gpm
Bore Hole Diameter 2 1/8 in. to 20 ft., and in. to ft.
WELL WATER TO BE USED AS: 1 Domestic 2 Irrigation 3 Feedlot 4 Industrial 5 Public water supply 6 Oil field water supply 7 Lawn and garden only 8 Air conditioning 9 Dewatering (10) Monitoring well 11 Injection well 12 Other (Specify below)
Was a chemical/bacteriological sample submitted to Department? Yes No X; If yes, mo/day/yr sample was submitted
Water Well Disinfected? Yes No X

TYPE OF BLANK CASING USED: 1 Steel (2) PVC 3 RMP (SR) 4 ABS 5 Wrought iron 6 Asbestos-Cement 7 Fiberglass 8 Concrete tile 9 Other (specify below)
CASING JOINTS: Glued Clamped Welded Threaded X
Blank casing diameter 3/4 in. to 9.9 ft., Dia in. to ft., Dia in. to ft.
Casing height above land surface 24 in., weight lbs./ft. Wall thickness or gauge No. SCH 80

TYPE OF SCREEN OR PERFORATION MATERIAL: 1 Steel 2 Brass 3 Stainless steel 4 Galvanized steel 5 Fiberglass 6 Concrete tile (7) PVC 8 RMP (SR) 9 ABS 10 Asbestos-cement 11 Other (specify) 12 None used (open hole)
SCREEN OR PERFORATION OPENINGS ARE: 1 Continuous slot 2 Louvered shutter (3) Mill slot 4 Key punched 5 Gauzed wrapped 6 Wire wrapped 7 Torch cut 8 Saw cut 9 Drilled holes 10 Other (specify) 11 None (open hole)
SCREEN-PERFORATED INTERVALS: From 9.9 ft. to 20 ft., From ft. to ft.
From ft. to ft., From ft. to ft.
GRAVEL PACK INTERVALS: From 8 ft. to 20 ft., From ft. to ft.
From ft. to ft., From ft. to ft.

GROUT MATERIAL: 1 Neat cement 2 Cement grout (3) Bentonite 4 Other
Grout Intervals: From 0 ft. to 8 ft., From ft. to ft., From ft. to ft.
What is the nearest source of possible contamination: 1 Septic tank 2 Sewer lines 3 Watertight sewer lines 4 Lateral lines 5 Cess pool 6 Seepage pit 7 Pit privy 8 Sewage lagoon 9 Feedyard 10 Livestock pens 11 Fuel storage 12 Fertilizer storage 13 Insecticide storage 14 Abandoned water well 15 Oil well/Gas well 16 Other (specify below)
Direction from well? How many feet?

FROM	TO	LITHOLOGIC LOG	FROM	TO	PLUGGING INTERVALS
0	3	Silty Sand			
3	8	Sand			
8	16	Sandy Clay			
16	20	Sand			

CONTRACTOR'S OR LANDOWNER'S CERTIFICATION: This water well was (1) constructed, (2) reconstructed, or (3) plugged under my jurisdiction and was completed (mo/day/year) 7-5-01 and this record is true to the best of my knowledge and belief. Kansas Water Well Contractor's License No. 604 This Water Well Record was completed on (mo/day/yr) 3-12-01
under the business name of Environmental Priority Service, Inc by (signature) [signature]

INSTRUCTIONS: Use typewriter or ball point pen. PLEASE PRESS FIRMLY and PRINT clearly. Please fill in blanks, underline or circle the correct answers. Send top three copies to Kansas Department of Health and Environment, Bureau of Water, Topeka, Kansas 66620-0001, Telephone: 913-296-5545. Send one to WATER WELL OWNER and retain one for your records.

OFFICE USE ONLY

WATER WELL RECORD Form WWC-5 KSA 82a-1212

LOCATION OF WATER WELL:	Fraction	Section Number	Township Number	Range Number
County: Sedgwick	SW ¼ NE ¼ NW ¼	9	T 27 (S)	R 1 (E) W

Distance and direction from nearest town or city street address of well if located within city?
540' S of 21st St. N and 136' W of Mosley Wichita, Ks MMW-40D

WATER WELL OWNER: City of Wichita
Street Address, Box # : 1900 E. 9th STREET
City, State, ZIP Code : Wichita, Ks 67214

Board of Agriculture, Division of Water Resources
Application Number:

LOCATE WELL'S LOCATION WITH AN "X" IN SECTION BOX:

N: X NW | NE
W / E
SW | SE
S

4 DEPTH OF COMPLETED WELL 37.3 ft. ELEVATION:
Depth(s) Groundwater Encountered 1. 13.3 ft. 2. ft. 3. ft.
WELL'S STATIC WATER LEVEL ft. below land surface measured on mo/day/yr
Pump test data: Well water was ft. after hours pumping gpm
Est. Yield N.A. gpm: Well water was ft. after hours pumping gpm
Bore Hole Diameter 2 1/8 in. to 38.5 ft., and in. to ft.
WELL WATER TO BE USED AS: 5 Public water supply 8 Air conditioning 11 Injection well
1 Domestic 3 Feedlot 6 Oil field water supply 9 Dewatering 12 Other (Specify below)
2 Irrigation 4 Industrial 7 Lawn and garden only (10) Monitoring well
Was a chemical/bacteriological sample submitted to Department? Yes No X; If yes, mo/day/yr sample was submitted
Water Well Disinfected? Yes No X

TYPE OF BLANK CASING USED: 5 Wrought iron 8 Concrete tile CASING JOINTS: Glued Clamped
1 Steel 3 RMP (SR) 6 Asbestos-Cement 9 Other (specify below) Welded
(2) PVC 4 ABS 7 Fiberglass Threaded X
Blank casing diameter 3/4 in. to 27.2 ft., Dia in. to ft., Dia in. to ft.
Casing height above land surface 24 in., weight lbs./ft. Wall thickness or gauge No. SCH 80

TYPE OF SCREEN OR PERFORATION MATERIAL: (7) PVC 10 Asbestos-cement
1 Steel 3 Stainless steel 5 Fiberglass 8 RMP (SR) 11 Other (specify)
2 Brass 4 Galvanized steel 6 Concrete tile 9 ABS 12 None used (open hole)

SCREEN OR PERFORATION OPENINGS ARE: 5 Gauzed wrapped 8 Saw cut 11 None (open hole)
1 Continuous slot (3) Mill slot 6 Wire wrapped 9 Drilled holes
2 Louvered shutter 4 Key punched 7 Torch cut 10 Other (specify)

SCREEN-PERFORATED INTERVALS: From 27.2 ft. to 37.3 ft., From ft. to ft.
From ft. to ft., From ft. to ft.
GRAVEL PACK INTERVALS: From 25 ft. to 37.3 ft., From ft. to ft.
From ft. to ft., From ft. to ft.

GROUT MATERIAL: 1 Neat cement 2 Cement grout (3) Bentonite 4 Other
Grout Intervals: From 0 ft. to 25 ft., From ft. to ft., From ft. to ft.

What is the nearest source of possible contamination: 10 Livestock pens 14 Abandoned water well
1 Septic tank 4 Lateral lines 7 Pit privy 11 Fuel storage 15 Oil well/Gas well
2 Sewer lines 5 Cess pool 8 Sewage lagoon 12 Fertilizer storage 16 Other (specify below)
3 Watertight sewer lines 6 Seepage pit 9 Feedyard 13 Insecticide storage
Direction from well? How many feet?

FROM	TO	LITHOLOGIC LOG	FROM	TO	PLUGGING INTERVALS
0	3	Silty Sand			
3	8	Sand			
8	16	Sandy Clay			
16	37	Sand			

CONTRACTOR'S OR LANDOWNER'S CERTIFICATION: This water well was (1) constructed, (2) reconstructed, or (3) plugged under my jurisdiction and was completed (mo/day/year) 2-5-01 and this record is true to the best of my knowledge and belief. Kansas Water Well Contractor's License No. 604 This Water Well Record was completed on (mo/day/yr) 3-12-01 under the business name of Environmental Priority Service, Inc by (signature)

INSTRUCTIONS: Use typewriter or ball point pen. PLEASE PRESS FIRMLY and PRINT clearly. Please fill in blanks, underline or circle the correct answers. Send top three copies to Kansas Department of Health and Environment, Bureau of Water, Topeka, Kansas 66620-0001. Telephone: 913-296-5545. Send one to WATER WELL OWNER and retain one for your records.

OFFICE USE ONLY

WATER WELL RECORD Form WWC-5 KSA 82a-1212

LOCATION OF WATER WELL:	Fraction	Section Number	Township Number	Range Number
County: Sedgwick	NE ¼ SW ¼ SE ¼	9	T 27 (S)	R 1 (E/W)

Distance and direction from nearest town or city street address of well if located within city?
16' S of 15th St N. and 4' W of Ohio Wichita, Ks MNW-415

WATER WELL OWNER: City of Wichita
St. Address, Box # : 1900 E. 9th STREET
City, ZIP Code : Wichita, Ks 67214

Board of Agriculture, Division of Water Resources
Application Number:

LOCATE WELL'S LOCATION WITH AN "X" IN SECTION BOX:

N
NW | NE
W | E
SW | SE X
S

4 DEPTH OF COMPLETED WELL 22 ft. ELEVATION:
Depth(s) Groundwater Encountered 1. 12.5 ft. 2. ft. 3. ft.
WELL'S STATIC WATER LEVEL ft. below land surface measured on mo/day/yr
Pump test data: Well water was ft. after hours pumping gpm
Est. Yield N.A. gpm: Well water was ft. after hours pumping gpm
Bore Hole Diameter 2 1/8 in. to 22 ft., and in. to ft.
WELL WATER TO BE USED AS: 5 Public water supply 8 Air conditioning 11 Injection well
1 Domestic 3 Feedlot 6 Oil field water supply 9 Dewatering 12 Other (Specify below)
2 Irrigation 4 Industrial 7 Lawn and garden only (10) Monitoring well
Was a chemical/bacteriological sample submitted to Department? Yes No X; If yes, mo/day/yr sample was submitted
Water Well Disinfected? Yes No X

TYPE OF BLANK CASING USED: 5 Wrought iron 8 Concrete tile CASING JOINTS: Glued Clamped
1 Steel 3 RMP (SR) 6 Asbestos-Cement 9 Other (specify below) Welded
(2) PVC 4 ABS 7 Fiberglass Threaded X
Blank casing diameter 3/4 in. to 11.9 ft., Dia in. to ft., Dia in. to ft.
Casing height above land surface Flush in., weight lbs./ft. Wall thickness or gauge No. SCH 80

TYPE OF SCREEN OR PERFORATION MATERIAL: (7) PVC 10 Asbestos-cement
1 Steel 3 Stainless steel 5 Fiberglass 8 RMP (SR) 11 Other (specify)
2 Brass 4 Galvanized steel 6 Concrete tile 9 ABS 12 None used (open hole)

SCREEN OR PERFORATION OPENINGS ARE: 5 Gauzed wrapped 8 Saw cut 11 None (open hole)
1 Continuous slot (3) Mill slot 6 Wire wrapped 9 Drilled holes
2 Louvered shutter 4 Key punched 7 Torch cut 10 Other (specify)

SCREEN-PERFORATED INTERVALS: From 11.9 ft. to 22 ft., From ft. to ft.
From ft. to ft., From ft. to ft.
GRAVEL PACK INTERVALS: From 10 ft. to 22 ft., From ft. to ft.
From ft. to ft., From ft. to ft.

GROUT MATERIAL: 1 Neat cement 2 Cement grout (3) Bentonite 4 Other
Grout Intervals: From 0 ft. to 10 ft., From ft. to ft., From ft. to ft.
What is the nearest source of possible contamination: 10 Livestock pens 14 Abandoned water well
1 Septic tank 4 Lateral lines 7 Pit privy 11 Fuel storage 15 Oil well/Gas well
2 Sewer lines 5 Cess pool 8 Sewage lagoon 12 Fertilizer storage 16 Other (specify below)
3 Watertight sewer lines 6 Seepage pit 9 Feedyard 13 Insecticide storage
Direction from well? How many feet?

FROM	TO	LITHOLOGIC LOG	FROM	TO	PLUGGING INTERVALS
0	4	Sandy Silt			
4	9'	Clay			
10	13'	Sandy Clay			
13	20	Sand			

CONTRACTOR'S OR LANDOWNER'S CERTIFICATION: This water well was (1) constructed, (2) reconstructed, or (3) plugged under my jurisdiction and was completed (mo/day/year) 1-12-01 and this record is true to the best of my knowledge and belief. Kansas Water Well Contractor's License No. 604 This Water Well Record was completed on (mo/day/yr) 3-12-01
under the business name of Environmental Priority Service, Inc by (signature) [signature]

INSTRUCTIONS: Use typewriter or ball point pen. PLEASE PRESS FIRMLY and PRINT clearly. Please fill in blanks, underline or circle the correct answers. Send top three copies to Kansas Department of Health and Environment, Bureau of Water, Topeka, Kansas 66620-0001. Telephone: 913-296-5545. Send one to WATER WELL OWNER and retain one for your records.

OFFICE USE ONLY

WATER WELL RECORD Form WWC-5 KSA 82a-1212

LOCATION OF WATER WELL:	Fraction	Section Number	Township Number	Range Number
County: Sedgwick	NE ¼ SW ¼ SE ¼	9	T 27 (S)	R 1 (E/W)

Distance and direction from nearest town or city street address of well if located within city?
16' S of 15th St N and 4' W of Ohio Wichita, Ks NMW-41D

WATER WELL OWNER: City of Wichita
St. Address, Box # : 1900 E. 9th STREET
City, ZIP Code : Wichita, Ks 67214

Board of Agriculture, Division of Water Resources
Application Number:

LOCATE WELL'S LOCATION WITH AN "X" IN SECTION BOX:

N / NW / NE / W / E / SW / SE / X / S

4 DEPTH OF COMPLETED WELL 33.4 ft. ELEVATION:
Depth(s) Groundwater Encountered 1. 12.5 ft. 2. ft. 3. ft.
WELL'S STATIC WATER LEVEL ft. below land surface measured on mo/day/yr
Pump test data: Well water was ft. after hours pumping gpm
Est. Yield N.A. gpm: Well water was ft. after hours pumping gpm
Bore Hole Diameter 2 1/8 in. to 33.5 ft., and in. to ft.
WELL WATER TO BE USED AS: 5 Public water supply 8 Air conditioning 11 Injection well
1 Domestic 3 Feedlot 6 Oil field water supply 9 Dewatering 12 Other (Specify below)
2 Irrigation 4 Industrial 7 Lawn and garden only (10) Monitoring well
Was a chemical/bacteriological sample submitted to Department? Yes No X; If yes, mo/day/yr sample was submitted
Water Well Disinfected? Yes No X

TYPE OF BLANK CASING USED: 5 Wrought iron 8 Concrete tile CASING JOINTS: Glued Clamped
1 Steel 3 RMP (SR) 6 Asbestos-Cement 9 Other (specify below) Welded
(2) PVC 4 ABS 7 Fiberglass Threaded X
Blank casing diameter 3/4 in. to 23.3 ft., Dia in. to ft., Dia in. to ft.
Casing height above land surface Flush in., weight lbs./ft. Wall thickness or gauge No. SCH 80

TYPE OF SCREEN OR PERFORATION MATERIAL: (7) PVC 10 Asbestos-cement
1 Steel 3 Stainless steel 5 Fiberglass 8 RMP (SR) 11 Other (specify)
2 Brass 4 Galvanized steel 6 Concrete tile 9 ABS 12 None used (open hole)

SCREEN OR PERFORATION OPENINGS ARE: 5 Gauzed wrapped 8 Saw cut 11 None (open hole)
1 Continuous slot (3) Mill slot 6 Wire wrapped 9 Drilled holes
2 Louvered shutter 4 Key punched 7 Torch cut 10 Other (specify)

SCREEN-PERFORATED INTERVALS: From 23.3 ft. to 33.4 ft., From ft. to ft.
From ft. to ft., From ft. to ft.
GRAVEL PACK INTERVALS: From 21 ft. to 33.5 ft., From ft. to ft.
From ft. to ft., From ft. to ft.

GROUT MATERIAL: 1 Neat cement 2 Cement grout (3) Bentonite 4 Other
Grout Intervals: From 0 ft. to 21 ft., From ft. to ft., From ft. to ft.
What is the nearest source of possible contamination: 10 Livestock pens 14 Abandoned water well
1 Septic tank 4 Lateral lines 7 Pit privy 11 Fuel storage 15 Oil well/Gas well
2 Sewer lines 5 Cess pool 8 Sewage lagoon 12 Fertilizer storage 16 Other (specify below)
3 Watertight sewer lines 6 Seepage pit 9 Feedyard 13 Insecticide storage
Direction from well? How many feet?

FROM	TO	LITHOLOGIC LOG	FROM	TO	PLUGGING INTERVALS
0	4	Sandy Silt			
4	9	Clay			
10	13	Sandy Clay			
13	33	Sand			

CONTRACTOR'S OR LANDOWNER'S CERTIFICATION: This water well was (1) constructed, (2) reconstructed, or (3) plugged under my jurisdiction and was completed (mo/day/year) 1-12-01 and this record is true to the best of my knowledge and belief. Kansas Water Well Contractor's License No. 604 This Water Well Record was completed on (mo/day/yr) 3-12-01
under the business name of Environmental Priority Service, Inc by (signature) [signature]

INSTRUCTIONS: Use typewriter or ball point pen. PLEASE PRESS FIRMLY and PRINT clearly. Please fill in blanks, underline or circle the correct answers. Send top three copies to Kansas Department of Health and Environment, Bureau of Water, Topeka, Kansas 66620-0001. Telephone: 913-296-5545. Send one to WATER WELL OWNER and retain one for your records.

OFFICE USE ONLY

WATER WELL RECORD Form WWC-5 KSA 82a-1212

LOCATION OF WATER WELL: County: Sedgwick	Fraction: NW ¼ NE ¼ SE ¼	Section Number: 4	Township Number: T 27 S	Range Number: R 1 (E) W

Distance and direction from nearest town or city street address of well if located within city?
20' E. of Cleveland + 2100' N. of 21st, Wichita, Ks. NMW-42S

WATER WELL OWNER: City of Wichita
RR#, Address, Box #: 1900 E. 9th St.
City, State, ZIP Code: Wichita, Ks. 67214

Board of Agriculture, Division of Water Resources Application Number:

LOCATE WELL'S LOCATION WITH AN "X" IN SECTION BOX:

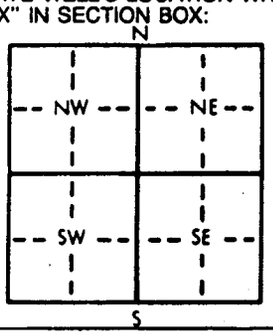

4 DEPTH OF COMPLETED WELL: 19.0 ft. ELEVATION:
Depth(s) Groundwater Encountered 1. 12.4 ft. 2. ft. 3. ft.
WELL'S STATIC WATER LEVEL NA ft. below land surface measured on mo/day/yr
Pump test data: Well water was ft. after hours pumping gpm
Est. Yield gpm; Well water was ft. after hours pumping gpm
Bore Hole Diameter 2 7/8 in. to 19.0 ft., and in. to ft.
WELL WATER TO BE USED AS: 1 Domestic 2 Irrigation 3 Feedlot 4 Industrial 5 Public water supply 6 Oil field water supply 7 Lawn and garden only 8 Air conditioning 9 Dewatering (10) Monitoring well 11 Injection well 12 Other (Specify below)
Was a chemical/bacteriological sample submitted to Department? Yes No X; If yes, mo/day/yr sample was submitted
Water Well Disinfected? Yes (No)

5 TYPE OF BLANK CASING USED: 1 Steel (2) PVC 3 RMP (SR) 4 ABS 5 Wrought iron 6 Asbestos-Cement 7 Fiberglass 8 Concrete tile 9 Other (specify below)
CASING JOINTS: Glued Clamped Welded Threaded
Blank casing diameter 3/4 in. to 9.1 ft., Dia in. to ft., Dia in. to ft.
Casing height above land surface 40 in., weight lbs./ft. Wall thickness or gauge No. Sch 80
TYPE OF SCREEN OR PERFORATION MATERIAL: 1 Steel 2 Brass 3 Stainless steel 4 Galvanized steel 5 Fiberglass 6 Concrete tile (7) PVC 8 RMP (SR) 9 ABS 10 Asbestos-cement 11 Other (specify) 12 None used (open hole)
SCREEN OR PERFORATION OPENINGS ARE: 1 Continuous slot (3) Mill slot 2 Louvered shutter 4 Key punched 5 Gauzed wrapped 6 Wire wrapped 7 Torch cut 8 Saw cut 9 Drilled holes 10 Other (specify) 11 None (open hole)
SCREEN-PERFORATED INTERVALS: From 9.1 ft. to 18.9 ft., From ft. to ft.
From ft. to ft., From ft. to ft.
GRAVEL PACK INTERVALS: From 7.3 ft. to 19.0 ft., From ft. to ft.
From ft. to ft., From ft. to ft.

6 GROUT MATERIAL: 1 Neat cement 2 Cement grout (3) Bentonite 4 Other
Grout Intervals: From 1 ft. to 7.3 ft., From ft. to ft., From ft. to ft.
What is the nearest source of possible contamination: 1 Septic tank 2 Sewer lines 3 Watertight sewer lines 4 Lateral lines 5 Cess pool 6 Seepage pit 7 Pit privy 8 Sewage lagoon 9 Feedyard 10 Livestock pens 11 Fuel storage 12 Fertilizer storage 13 Insecticide storage 14 Abandoned water well 15 Oil well/Gas well 16 Other (specify below)
Direction from well? How many feet?

FROM	TO	LITHOLOGIC LOG	FROM	TO	PLUGGING INTERVALS
		NA			

7 CONTRACTOR'S OR LANDOWNER'S CERTIFICATION: This water well was (1) constructed, (2) reconstructed, or (3) plugged under my jurisdiction and was completed on (mo/day/year) 7-5-01 and this record is true to the best of my knowledge and belief. Kansas Water Well Contractor's License No. 604 This Water Well Record was completed on (mo/day/yr) 7-18-01 under the business name of Environmental Priority Service, INC by (signature)

INSTRUCTIONS: Use typewriter or ball point pen. *PLEASE PRESS FIRMLY* and *PRINT* clearly. Please fill in blanks, underline or circle the correct answers. Send top three copies to Kansas Department of Health and Environment, Bureau of Water, Topeka, Kansas 66620-0001. Telephone: 913-296-5545. Send one to WATER WELL OWNER and retain one for your records.

WATER WELL RECORD Form WWC-5 KSA 82a-1212

LOCATION OF WATER WELL: County: Sedgwick	Fraction: NW ¼ NE ¼ SE ¼	Section Number: 4	Township Number: T 27 S	Range Number: R 1 (E) W

Distance and direction from nearest town or city street address of well if located within city?
20' E. of Cleveland + 2100' N. of 21st, Wichita, Ks. NMW-42D

WATER WELL OWNER: City of Wichita
RR#, St. Address, Box # : 1900 E. 9th St.
City, State, ZIP Code : Wichita, Ks. 67214

Board of Agriculture, Division of Water Resources
Application Number:

LOCATE WELL'S LOCATION WITH AN "X" IN SECTION BOX:

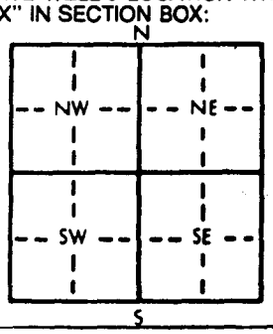

4 DEPTH OF COMPLETED WELL 35.0 ft. ELEVATION:
Depth(s) Groundwater Encountered 1. 12.3 ft. 2. ft. 3. ft.
WELL'S STATIC WATER LEVEL NA ft. below land surface measured on mo/day/yr
Pump test data: Well water was ft. after hours pumping gpm
Est. Yield gpm: Well water was ft. after hours pumping gpm
Bore Hole Diameter 2 1/8 in. to 35.0 ft., and in. to ft.
WELL WATER TO BE USED AS: 5 Public water supply 8 Air conditioning 11 Injection well
1 Domestic 3 Feedlot 6 Oil field water supply 9 Dewatering 12 Other (Specify below)
2 Irrigation 4 Industrial 7 Lawn and garden only (10) Monitoring well
Was a chemical/bacteriological sample submitted to Department? Yes No X; If yes, mo/day/yr sample was submitted
Water Well Disinfected? Yes (No)

5 TYPE OF BLANK CASING USED: 5 Wrought iron 8 Concrete tile CASING JOINTS: Glued Clamped
1 Steel 3 RMP (SR) 6 Asbestos-Cement 9 Other (specify below) Welded
(2) PVC 4 ABS 7 Fiberglass Threaded
Blank casing diameter 3¼ in. to 24.7 ft., Dia in. to ft., Dia in. to ft.
Casing height above land surface 40 in., weight lbs./ft. Wall thickness or gauge No. Sch. 80

TYPE OF SCREEN OR PERFORATION MATERIAL: (7) PVC 10 Asbestos-cement
1 Steel 3 Stainless steel 5 Fiberglass 8 RMP (SR) 11 Other (specify)
2 Brass 4 Galvanized steel 6 Concrete tile 9 ABS 12 None used (open hole)

SCREEN OR PERFORATION OPENINGS ARE: 5 Gauzed wrapped 8 Saw cut 11 None (open hole)
1 Continuous slot (3) Mill slot 6 Wire wrapped 9 Drilled holes
2 Louvered shutter 4 Key punched 7 Torch cut 10 Other (specify)

SCREEN-PERFORATED INTERVALS: From 24.7 ft. to 34.5 ft., From ft. to ft.
From ft. to ft., From ft. to ft.
GRAVEL PACK INTERVALS: From 22.7 ft. to 34.7 ft., From ft. to ft.
From ft. to ft., From ft. to ft.

6 GROUT MATERIAL: 1 Neat cement 2 Cement grout (3) Bentonite 4 Other
Grout Intervals: From 1 ft. to 22.7 ft., From ft. to ft., From ft. to ft.

What is the nearest source of possible contamination: 10 Livestock pens 14 Abandoned water well
1 Septic tank 4 Lateral lines 7 Pit privy 11 Fuel storage 15 Oil well/Gas well
2 Sewer lines 5 Cess pool 8 Sewage lagoon 12 Fertilizer storage 16 Other (specify below)
3 Watertight sewer lines 6 Seepage pit 9 Feedyard 13 Insecticide storage
Direction from well? How many feet?

FROM	TO	LITHOLOGIC LOG	FROM	TO	PLUGGING INTERVALS
		NA			

CONTRACTOR'S OR LANDOWNER'S CERTIFICATION: This water well was (1) constructed, (2) reconstructed, or (3) plugged under my jurisdiction and was completed on (mo/day/year) 7-5-01 and this record is true to the best of my knowledge and belief. Kansas Water Well Contractor's License No. 604 This Water Well Record was completed on (mo/day/yr) 7-18-01
under the business name of Environmental Priority Service, INC by (signature)

INSTRUCTIONS: Use typewriter or ball point pen. PLEASE PRESS FIRMLY and PRINT clearly. Please fill in blanks, underline or circle the correct answers. Send top three copies to Kansas Department of Health and Environment, Bureau of Water, Topeka, Kansas 66620-0001. Telephone: 913-296-5545. Send one to WATER WELL OWNER and retain one for your records.

WATER WELL RECORD Form WWC-5 KSA 82a-1212

LOCATION OF WATER WELL:	Fraction	Section Number	Township Number	Range Number
County: Sedgwick	NW ¼ SW ¼ SE ¼	4	T 27 S	R 1 (E) W

Distance and direction from nearest town or city street address of well if located within city?
1,100' W. of Cleveland & 710' N. of 21st, Wichita, Ks NMW-43D

WATER WELL OWNER: City of Wichita
RR, Address, Box #: 1900 E. 9th St.
City, State, ZIP Code: Wichita, Ks. 67214

Board of Agriculture, Division of Water Resources
Application Number:

LOCATE WELL'S LOCATION WITH AN "X" IN SECTION BOX:

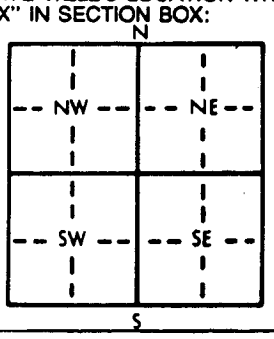

4 DEPTH OF COMPLETED WELL 39.0 ft. ELEVATION:
Depth(s) Groundwater Encountered 1. NA ft. 2. ft. 3. ft.
WELL'S STATIC WATER LEVEL NA ft. below land surface measured on mo/day/yr
Pump test data: Well water was ft. after hours pumping gpm
Est. Yield gpm; Well water was ft. after hours pumping gpm
Bore Hole Diameter 2 1/8 in. to 39.0 ft., and in. to ft.
WELL WATER TO BE USED AS: 5 Public water supply 8 Air conditioning 11 Injection well
1 Domestic 3 Feedlot 6 Oil field water supply 9 Dewatering 12 Other (Specify below)
2 Irrigation 4 Industrial 7 Lawn and garden only (10) Monitoring well
Was a chemical/bacteriological sample submitted to Department? Yes No X; If yes, mo/day/yr sample was submitted
Water Well Disinfected? Yes (No)

5 TYPE OF BLANK CASING USED: 5 Wrought iron 8 Concrete tile CASING JOINTS: Glued Clamped
1 Steel 3 RMP (SR) 6 Asbestos-Cement 9 Other (specify below) Welded
(2) PVC 4 ABS 7 Fiberglass Threaded
Blank casing diameter 3/4 in. to 28.7 ft., Dia in. to ft., Dia in. to ft.
Casing height above land surface 40 in., weight lbs./ft. Wall thickness or gauge No. Sch 80

TYPE OF SCREEN OR PERFORATION MATERIAL: (7) PVC 10 Asbestos-cement
1 Steel 3 Stainless steel 5 Fiberglass 8 RMP (SR) 11 Other (specify)
2 Brass 4 Galvanized steel 6 Concrete tile 9 ABS 12 None used (open hole)

SCREEN OR PERFORATION OPENINGS ARE: 5 Gauzed wrapped 8 Saw cut 11 None (open hole)
1 Continuous slot (3) Mill slot 6 Wire wrapped 9 Drilled holes
2 Louvered shutter 4 Key punched 7 Torch cut 10 Other (specify)

SCREEN-PERFORATED INTERVALS: From 28.7 ft. to 38.5 ft., From ft. to ft.
From ft. to ft., From ft. to ft.
GRAVEL PACK INTERVALS: From 26.5 ft. to 38.8 ft., From ft. to ft.
From ft. to ft., From ft. to ft.

6 GROUT MATERIAL: 1 Neat cement 2 Cement grout (3) Bentonite 4 Other
Grout Intervals: From 1 ft. to 26.5 ft., From ft. to ft., From ft. to ft.

What is the nearest source of possible contamination: 10 Livestock pens 14 Abandoned water well
1 Septic tank 4 Lateral lines 7 Pit privy 11 Fuel storage 15 Oil well/Gas well
2 Sewer lines 5 Cess pool 8 Sewage lagoon 12 Fertilizer storage 16 Other (specify below)
3 Watertight sewer lines 6 Seepage pit 9 Feedyard 13 Insecticide storage
Direction from well? How many feet?

FROM	TO	LITHOLOGIC LOG	FROM	TO	PLUGGING INTERVALS
		NA			

7 CONTRACTOR'S OR LANDOWNER'S CERTIFICATION: This water well was (1) constructed, (2) reconstructed, or (3) plugged under my jurisdiction and was completed on (mo/day/year) 7-5-01 and this record is true to the best of my knowledge and belief. Kansas Water Well Contractor's License No. 604 This Water Well Record was completed on (mo/day/yr) 7-18-01
under the business name of Environmental Priority Service, INC. by (signature)

INSTRUCTIONS: Use typewriter or ball point pen. *PLEASE PRESS FIRMLY* and *PRINT* clearly. Please fill in blanks, underline or circle the correct answers. Send top three copies to Kansas Department of Health and Environment, Bureau of Water, Topeka, Kansas 66620-0001. Telephone: 913-296-5545. Send one to WATER WELL OWNER and retain one for your records.

WATER WELL RECORD Form WWC-5 KSA 82a-1212

LOCATION OF WATER WELL: County: Sedgwick	Fraction: SE ¼ NE ¼ SE ¼	Section Number: 4	Township Number: T 27 S	Range Number: R 1 (E/W)

Distance and direction from nearest town or city street address of well if located within city?
230' W. of New York & 1920' N. of 21st, Wichita, KS. NMW-44D

WATER WELL OWNER: City of Wichita
RR, St. Address, Box #: 1900 E. 9th St.
City, State, ZIP Code: Wichita, KS 67214

Board of Agriculture, Division of Water Resources
Application Number:

LOCATE WELL'S LOCATION WITH AN "X" IN SECTION BOX:

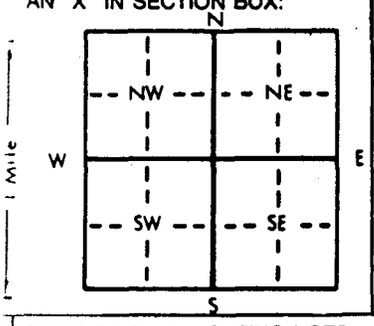

4 DEPTH OF COMPLETED WELL: 37.7 ft. ELEVATION:
Depth(s) Groundwater Encountered 1. N.A. ft. 2. ft. 3. ft.
WELL'S STATIC WATER LEVEL N.A. ft. below land surface measured on mo/day/yr
Pump test data: Well water was ft. after hours pumping gpm
Est. Yield gpm: Well water was ft. after hours pumping gpm
Bore Hole Diameter 2 7/8 in. to 37.7 ft., and in. to ft.
WELL WATER TO BE USED AS: 5 Public water supply 8 Air conditioning 11 Injection well
1 Domestic 3 Feedlot 6 Oil field water supply 9 Dewatering 12 Other (Specify below)
2 Irrigation 4 Industrial 7 Lawn and garden only (10) Monitoring well
Was a chemical/bacteriological sample submitted to Department? Yes No X; If yes, mo/day/yr sample was submitted
Water Well Disinfected? Yes (No)

5 TYPE OF BLANK CASING USED: 5 Wrought iron 8 Concrete tile CASING JOINTS: Glued Clamped
1 Steel 3 RMP (SR) 6 Asbestos-Cement 9 Other (specify below) Welded
(2) PVC 4 ABS 7 Fiberglass Threaded
Blank casing diameter 3/4 in. to 27.6 ft., Dia in. to ft., Dia in. to ft.
Casing height above land surface 40 in., weight lbs./ft. Wall thickness or gauge No. Sch 80
TYPE OF SCREEN OR PERFORATION MATERIAL: (7) PVC 10 Asbestos-cement
1 Steel 3 Stainless steel 5 Fiberglass 8 RMP (SR) 11 Other (specify)
2 Brass 4 Galvanized steel 6 Concrete tile 9 ABS 12 None used (open hole)
SCREEN OR PERFORATION OPENINGS ARE: 5 Gauzed wrapped 8 Saw cut 11 None (open hole)
1 Continuous slot (3) Mill slot 6 Wire wrapped 9 Drilled holes
2 Louvered shutter 4 Key punched 7 Torch cut 10 Other (specify)
SCREEN-PERFORATED INTERVALS: From 27.6 ft. to 37.4 ft., From ft. to ft.
From ft. to ft., From ft. to ft.
GRAVEL PACK INTERVALS: From 25.0 ft. to 37.6 ft., From ft. to ft.
From ft. to ft., From ft. to ft.

6 GROUT MATERIAL: 1 Neat cement 2 Cement grout (3) Bentonite 4 Other
Grout Intervals: From 1 ft. to 25.0 ft., From ft. to ft., From ft. to ft.
What is the nearest source of possible contamination: 10 Livestock pens 14 Abandoned water well
1 Septic tank 4 Lateral lines 7 Pit privy 11 Fuel storage 15 Oil well/Gas well
2 Sewer lines 5 Cess pool 8 Sewage lagoon 12 Fertilizer storage 16 Other (specify below)
3 Watertight sewer lines 6 Seepage pit 9 Feedyard 13 Insecticide storage
Direction from well? How many feet?

FROM	TO	LITHOLOGIC LOG	FROM	TO	PLUGGING INTERVALS
		NA			

7 TRACTOR'S OR LANDOWNER'S CERTIFICATION: This water well was (1) constructed, (2) reconstructed, or (3) plugged under my jurisdiction and was completed on (mo/day/year) 7-5-01 and this record is true to the best of my knowledge and belief. Kansas Water Well Contractor's License No. 604 This Water Well Record was completed on (mo/day/yr) 7-18-01 under the business name of Environmental Priority Service, INC. by (signature)

INSTRUCTIONS: Use typewriter or ball point pen. *PLEASE PRESS FIRMLY* and *PRINT* clearly. Please fill in blanks, underline or circle the correct answers. Send top three copies to Kansas Department of Health and Environment, Bureau of Water, Topeka, Kansas 66620-0001. Telephone: 913-296-5545. Send one to WATER WELL OWNER and retain one for your records.

WATER WELL RECORD Form WWC-5 KSA 82a-1212

LOCATION OF WATER WELL: County: Sedgwick	Fraction: NE ¼ SW ¼ SE ¼	Section Number: 4	Township Number: T 27 S	Range Number: R 1 (E)W

Distance and direction from nearest town or city street address of well if located within city?
180' W. of New York & 780' N of 21st, Wichita, Ks. NMW-45D

WATER WELL OWNER: City of Wichita
RR#, Address, Box #: 1900 E. 9th St.
City, State, ZIP Code: Wichita, Ks 67214

Board of Agriculture, Division of Water Resources
Application Number:

LOCATE WELL'S LOCATION WITH AN "X" IN SECTION BOX:

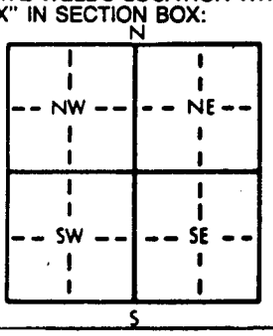

4 DEPTH OF COMPLETED WELL 32.0 ft. ELEVATION:
Depth(s) Groundwater Encountered 1. NA ft. 2. ft. 3. ft.
WELL'S STATIC WATER LEVEL NA ft. below land surface measured on mo/day/yr
Pump test data: Well water was ft. after hours pumping gpm
Est. Yield gpm: Well water was ft. after hours pumping gpm
Bore Hole Diameter 2 7/8 in. to 32.0 ft., and in. to ft.
WELL WATER TO BE USED AS: 1 Domestic 2 Irrigation 3 Feedlot 4 Industrial 5 Public water supply 6 Oil field water supply 7 Lawn and garden only 8 Air conditioning 9 Dewatering 10 Monitoring well 11 Injection well 12 Other (Specify below)
Was a chemical/bacteriological sample submitted to Department? Yes No X; If yes, mo/day/yr sample was submitted
Water Well Disinfected? Yes (No)

5 TYPE OF BLANK CASING USED: 1 Steel 2 (PVC) 3 RMP (SR) 4 ABS 5 Wrought iron 6 Asbestos-Cement 7 Fiberglass 8 Concrete tile 9 Other (specify below)
CASING JOINTS: Glued Clamped Welded Threaded
Blank casing diameter 3/4 in. to 27.0 ft., Dia in. to ft., Dia in. to ft.
Casing height above land surface 40 in., weight lbs./ft. Wall thickness or gauge No. Sch 80

TYPE OF SCREEN OR PERFORATION MATERIAL: 1 Steel 2 Brass 3 Stainless steel 4 Galvanized steel 5 Fiberglass 6 Concrete tile 7 (PVC) 8 RMP (SR) 9 ABS 10 Asbestos-cement 11 Other (specify) 12 None used (open hole)

SCREEN OR PERFORATION OPENINGS ARE: 1 Continuous slot 2 Louvered shutter 3 (Mill slot) 4 Key punched 5 Gauzed wrapped 6 Wire wrapped 7 Torch cut 8 Saw cut 9 Drilled holes 10 Other (specify) 11 None (open hole)

SCREEN-PERFORATED INTERVALS: From 27.0 ft. to 31.9 ft., From ft. to ft.
From ft. to ft., From ft. to ft.
GRAVEL PACK INTERVALS: From 24.9 ft. to 32.1 ft., From ft. to ft.
From ft. to ft., From ft. to ft.

6 GROUT MATERIAL: 1 Neat cement 2 Cement grout (3) Bentonite 4 Other
Grout Intervals: From 1 ft. to 24.9 ft., From ft. to ft., From ft. to ft.

What is the nearest source of possible contamination:
1 Septic tank 2 Sewer lines 3 Watertight sewer lines 4 Lateral lines 5 Cess pool 6 Seepage pit 7 Pit privy 8 Sewage lagoon 9 Feedyard 10 Livestock pens 11 Fuel storage 12 Fertilizer storage 13 Insecticide storage 14 Abandoned water well 15 Oil well/Gas well 16 Other (specify below)
Direction from well? How many feet?

FROM	TO	LITHOLOGIC LOG	FROM	TO	PLUGGING INTERVALS
		NA			

7 TRACTOR'S OR LANDOWNER'S CERTIFICATION: This water well was (1) constructed, (2) reconstructed, or (3) plugged under my jurisdiction and was completed on (mo/day/year) 7-5-01 and this record is true to the best of my knowledge and belief. Kansas Water Well Contractor's License No. 604 This Water Well Record was completed on (mo/day/yr) 7-18-01 under the business name of Environmental Priority Service, INC. by (signature)

INSTRUCTIONS: Use typewriter or ball point pen. *PLEASE PRESS FIRMLY* and *PRINT* clearly. Please fill in blanks, underline or circle the correct answers. Send top three copies to Kansas Department of Health and Environment, Bureau of Water, Topeka, Kansas 66620-0001. Telephone: 913-296-5545. Send one to WATER WELL OWNER and retain one for your records.

WATER WELL RECORD Form WWC-5 KSA 82a-1212

LOCATION OF WATER WELL:	Fraction	Section Number	Township Number	Range Number
County: Sedgwick	NE ¼ NW ¼ NE ¼	9	T 27 S	R 1 (E/W)

Distance and direction from nearest town or city street address of well if located within city?
Just W. of Cleveland, 10' S. of E-Bound 21st, Wichita, Ks. NMW-46D

WATER WELL OWNER: City of Wichita
R t. Address, Box # : 1900 E. 9th St.
City, State, ZIP Code : Wichita, Ks. 67214

Board of Agriculture, Division of Water Resources
Application Number:

LOCATE WELL'S LOCATION WITH AN "X" IN SECTION BOX:

N
NW | NE
W | E
SW | SE
S

4 DEPTH OF COMPLETED WELL 34.0 ft. ELEVATION:
Depth(s) Groundwater Encountered 1. NA ft. 2. ft. 3. ft.
WELL'S STATIC WATER LEVEL NA ft. below land surface measured on mo/day/yr
Pump test data: Well water was ft. after hours pumping gpm
Est. Yield gpm: Well water was ft. after hours pumping gpm
Bore Hole Diameter 2 7/8 in. to 34.0 ft., and in. to ft.
WELL WATER TO BE USED AS: 5 Public water supply 8 Air conditioning 11 Injection well
1 Domestic 3 Feedlot 6 Oil field water supply 9 Dewatering 12 Other (Specify below)
2 Irrigation 4 Industrial 7 Lawn and garden only (10) Monitoring well
Was a chemical/bacteriological sample submitted to Department? Yes No X; If yes, mo/day/yr sample was submitted
Water Well Disinfected? Yes (No)

5 TYPE OF BLANK CASING USED: 5 Wrought iron 8 Concrete tile CASING JOINTS: Glued Clamped
1 Steel 3 RMP (SR) 6 Asbestos-Cement 9 Other (specify below) Welded
(2) PVC 4 ABS 7 Fiberglass Threaded
Blank casing diameter 3/4 in. to 24.1 ft., Dia in. to ft., Dia in. to ft.
Casing height above land surface 40 in., weight lbs./ft. Wall thickness or gauge No. Sch 80

TYPE OF SCREEN OR PERFORATION MATERIAL: (7) PVC 10 Asbestos-cement
1 Steel 3 Stainless steel 5 Fiberglass 8 RMP (SR) 11 Other (specify)
2 Brass 4 Galvanized steel 6 Concrete tile 9 ABS 12 None used (open hole)

SCREEN OR PERFORATION OPENINGS ARE: 5 Gauzed wrapped 8 Saw cut 11 None (open hole)
1 Continuous slot (3) Mill slot 6 Wire wrapped 9 Drilled holes
2 Louvered shutter 4 Key punched 7 Torch cut 10 Other (specify)

SCREEN-PERFORATED INTERVALS: From 24.1 ft. to 33.9 ft., From ft. to ft.
From ft. to ft., From ft. to ft.
GRAVEL PACK INTERVALS: From 1 ft. to 21.9 ft., From ft. to ft.
From ft. to ft., From ft. to ft.

6 GROUT MATERIAL: 1 Neat cement 2 Cement grout (3) Bentonite 4 Other
Grout Intervals: From 1 ft. to 21.9 ft., From ft. to ft., From ft. to ft.

What is the nearest source of possible contamination: 10 Livestock pens 14 Abandoned water well
1 Septic tank 4 Lateral lines 7 Pit privy 11 Fuel storage 15 Oil well/Gas well
2 Sewer lines 5 Cess pool 8 Sewage lagoon 12 Fertilizer storage 16 Other (specify below)
3 Watertight sewer lines 6 Seepage pit 9 Feedyard 13 Insecticide storage
Direction from well? How many feet?

FROM	TO	LITHOLOGIC LOG	FROM	TO	PLUGGING INTERVALS
		NA			

7 TRACTOR'S OR LANDOWNER'S CERTIFICATION: This water well was (1) constructed, (2) reconstructed, or (3) plugged under my jurisdiction and was completed on (mo/day/year) 7-6-01 and this record is true to the best of my knowledge and belief. Kansas Water Well Contractor's License No. 604 This Water Well Record was completed on (mo/day/yr) 7-18-01
under the business name of Environmental Priority Service, INC. by (signature)

INSTRUCTIONS: Use typewriter or ball point pen. *PLEASE PRESS FIRMLY* and *PRINT* clearly. Please fill in blanks, underline or circle the correct answers. Send top three copies to Kansas Department of Health and Environment, Bureau of Water, Topeka, Kansas 66620-0001. Telephone: 913-296-5545. Send one to WATER WELL OWNER and retain one for your records.

WATER WELL RECORD Form WWC-5 KSA 82a-1212

LOCATION OF WATER WELL: County: Sedgwick	Fraction: NW ¼ NW ¼ SE ¼	Section Number: 4	Township Number: T 27 (S)	Range Number: R 1 (E/W)

Distance and direction from nearest town or city street address of well if located within city?
600' S & 26th and 5' E of Washington Wichita, Ks MW-475

WATER WELL OWNER: City of Wichita
RR#, St. Address, Box #: 1900 E. 9th STREET
City, State, ZIP Code: Wichita, Ks 67214

Board of Agriculture, Division of Water Resources
Application Number:

LOCATE WELL'S LOCATION WITH AN "X" IN SECTION BOX:

N / NW / NE / W / E / X / SW / SE / S

4 DEPTH OF COMPLETED WELL 20.3 ft. ELEVATION:
Depth(s) Groundwater Encountered 1. 10.5 ft. 2. ft. 3. ft.
WELL'S STATIC WATER LEVEL ft. below land surface measured on mo/day/yr
Pump test data: Well water was ft. after hours pumping gpm
Est. Yield N.A. gpm: Well water was ft. after hours pumping gpm
Bore Hole Diameter 2 1/8 in. to 20.3 ft., and in. to ft.
WELL WATER TO BE USED AS: 1 Domestic 2 Irrigation 3 Feedlot 4 Industrial 5 Public water supply 6 Oil field water supply 7 Lawn and garden only 8 Air conditioning 9 Dewatering (10) Monitoring well 11 Injection well 12 Other (Specify below)
Was a chemical/bacteriological sample submitted to Department? Yes No X; If yes, mo/day/yr sample was submitted
Water Well Disinfected? Yes No X

TYPE OF BLANK CASING USED: 1 Steel (2) PVC 3 RMP (SR) 4 ABS 5 Wrought iron 6 Asbestos-Cement 7 Fiberglass 8 Concrete tile 9 Other (specify below)
CASING JOINTS: Glued Clamped Welded Threaded X
Blank casing diameter 3/4 in. to 10.2 ft., Dia in. to ft., Dia in. to ft.
Casing height above land surface Flush in., weight lbs./ft. Wall thickness or gauge No. SCH 80

TYPE OF SCREEN OR PERFORATION MATERIAL: (7) PVC 1 Steel 2 Brass 3 Stainless steel 4 Galvanized steel 5 Fiberglass 6 Concrete tile 8 RMP (SR) 9 ABS 10 Asbestos-cement 11 Other (specify) 12 None used (open hole)

SCREEN OR PERFORATION OPENINGS ARE: 1 Continuous slot 2 Louvered shutter (3) Mill slot 4 Key punched 5 Gauzed wrapped 6 Wire wrapped 7 Torch cut 8 Saw cut 9 Drilled holes 10 Other (specify) 11 None (open hole)

SCREEN-PERFORATED INTERVALS: From 10.2 ft. to 20.3 ft., From ft. to ft.
From ft. to ft., From ft. to ft.
GRAVEL PACK INTERVALS: From 7.8 ft. to 20.3 ft., From ft. to ft.
From ft. to ft., From ft. to ft.

GROUT MATERIAL: 1 Neat cement 2 Cement grout (3) Bentonite 4 Other
Grout Intervals: From 0 ft. to 7.8 ft., From ft. to ft., From ft. to ft.

What is the nearest source of possible contamination: 1 Septic tank 2 Sewer lines 3 Watertight sewer lines 4 Lateral lines 5 Cess pool 6 Seepage pit 7 Pit privy 8 Sewage lagoon 9 Feedyard 10 Livestock pens 11 Fuel storage 12 Fertilizer storage 13 Insecticide storage 14 Abandoned water well 15 Oil well/Gas well 16 Other (specify below)
Direction from well? How many feet?

FROM	TO	LITHOLOGIC LOG	FROM	TO	PLUGGING INTERVALS
0	4	Silty Sand			
4	8	Silty Clay			
8	10	Clay			
10	20	Sand			

CONTRACTOR'S OR LANDOWNER'S CERTIFICATION: This water well was (1) constructed, (2) reconstructed, or (3) plugged under my jurisdiction and was completed (mo/day/year) 1-12-01 and this record is true to the best of my knowledge and belief. Kansas Water Well Contractor's License No. 604 This Water Well Record was completed on (mo/day/yr) 3-12-01
under the business name of Environmental Priority Service, Inc by (signature) [signature]

INSTRUCTIONS: Use typewriter or ball point pen. PLEASE PRESS FIRMLY and PRINT clearly. Please fill in blanks, underline or circle the correct answers. Send top three copies to Kansas Department of Health and Environment, Bureau of Water, Topeka, Kansas 66620-0001. Telephone: 913-296-5545. Send one to WATER WELL OWNER and retain one for your records.

OFFICE USE ONLY
T
R
E/W
SEC
¼
¼
¼

WATER WELL RECORD Form WWC-5 KSA 82a-1212

LOCATION OF WATER WELL:	Fraction	Section Number	Township Number	Range Number
County: Sedgwick	NW ¼ NW ¼ SE ¼	4	T 27 (S)	R 1 (E/W)

Distance and direction from nearest town or city street address of well if located within city?
600' S. & 26th and 5' E of Washington Wichita, Ks NMW-47D

WATER WELL OWNER: City of Wichita
Street Address, Box # : 1900 E. 9th STREET
City, ZIP Code : Wichita, Ks 67214

Board of Agriculture, Division of Water Resources
Application Number:

LOCATE WELL'S LOCATION WITH AN "X" IN SECTION BOX:

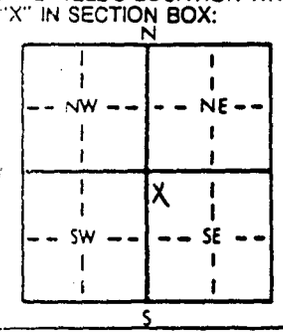

4 DEPTH OF COMPLETED WELL 38.4 ft. ELEVATION:
Depth(s) Groundwater Encountered 1. 10.5 ft. 2. ft. 3. ft.
WELL'S STATIC WATER LEVEL ft. below land surface measured on mo/day/yr
Pump test data: Well water was ft. after hours pumping gpm
Est. Yield N.A. gpm: Well water was ft. after hours pumping gpm
Bore Hole Diameter 2 1/8 in. to 38.5 ft., and in. to ft.
WELL WATER TO BE USED AS: 5 Public water supply 8 Air conditioning 11 Injection well
1 Domestic 3 Feedlot 6 Oil field water supply 9 Dewatering 12 Other (Specify below)
2 Irrigation 4 Industrial 7 Lawn and garden only (10) Monitoring well
Was a chemical/bacteriological sample submitted to Department? Yes No X; If yes, mo/day/yr sample was submitted
Water Well Disinfected? Yes No X

TYPE OF BLANK CASING USED: 5 Wrought iron 8 Concrete tile CASING JOINTS: Glued Clamped
1 Steel 3 RMP (SR) 6 Asbestos-Cement 9 Other (specify below) Welded
(2) PVC 4 ABS 7 Fiberglass Threaded X
Blank casing diameter 3/4 in. to 28.3 ft., Dia in. to ft., Dia in. to ft.
Casing height above land surface Flush in., weight lbs./ft. Wall thickness or gauge No. Sch 80

TYPE OF SCREEN OR PERFORATION MATERIAL: (7) PVC 10 Asbestos-cement
1 Steel 3 Stainless steel 5 Fiberglass 8 RMP (SR) 11 Other (specify)
2 Brass 4 Galvanized steel 6 Concrete tile 9 ABS 12 None used (open hole)

SCREEN OR PERFORATION OPENINGS ARE: 5 Gauzed wrapped 8 Saw cut 11 None (open hole)
1 Continuous slot (3) Mill slot 6 Wire wrapped 9 Drilled holes
2 Louvered shutter 4 Key punched 7 Torch cut 10 Other (specify)

SCREEN-PERFORATED INTERVALS: From 28.3 ft. to 38.4 ft., From ft. to ft.
From ft. to ft., From ft. to ft.
GRAVEL PACK INTERVALS: From 26 ft. to 38.4 ft., From ft. to ft.
From ft. to ft., From ft. to ft.

GROUT MATERIAL: 1 Neat cement 2 Cement grout (3) Bentonite 4 Other
Grout Intervals: From 0 ft. to 26 ft., From ft. to ft., From ft. to ft.

What is the nearest source of possible contamination: 10 Livestock pens 14 Abandoned water well
1 Septic tank 4 Lateral lines 7 Pit privy 11 Fuel storage 15 Oil well/Gas well
2 Sewer lines 5 Cess pool 8 Sewage lagoon 12 Fertilizer storage 16 Other (specify below)
3 Watertight sewer lines 6 Seepage pit 9 Feedyard 13 Insecticide storage
Direction from well? How many feet?

FROM	TO	LITHOLOGIC LOG	FROM	TO	PLUGGING INTERVALS
0	4	Silty Sand			
4	8	Silty Clay			
8	10	Clay			
10	38	Sand			

CONTRACTOR'S OR LANDOWNER'S CERTIFICATION: This water well was (1) constructed, (2) reconstructed, or (3) plugged under my jurisdiction and was completed on (mo/day/year) 1-12-01 and this record is true to the best of my knowledge and belief. Kansas Water Well Contractor's License No. 604 This Water Well Record was completed on (mo/day/yr) 3-12-01
under the business name of Environmental Priority Service, Inc by (signature)

INSTRUCTIONS: Use typewriter or ball point pen. *PLEASE PRESS FIRMLY* and *PRINT* clearly. Please fill in blanks, underline or circle the correct answers. Send top three copies to Kansas Department of Health and Environment, Bureau of Water, Topeka, Kansas 66620-0001. Telephone: 913-296-5545. Send one to WATER WELL OWNER and retain one for your records.

OFFICE USE ONLY

WATER WELL RECORD Form WWC-5 KSA 82a-1212

LOCATION OF WATER WELL: County: Sedwick	Fraction: SW ¼ SW ¼ SW ¼	Section Number: 4	Township Number: T 27 S	Range Number: R 1 (E)W

Distance and direction from nearest town or city street address of well if located within city?
NA

NMW-485

2 WATER WELL OWNER: City of Wichita
RR, St. Address, Box #: 1900 E. 9th St.
City, State, ZIP Code: Wichita, KS 67214

Board of Agriculture, Division of Water Resources
Application Number:

3 LOCATE WELL'S LOCATION WITH AN "X" IN SECTION BOX:

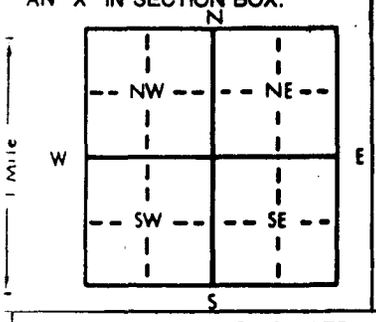

4 DEPTH OF COMPLETED WELL: 20.0 ft. ELEVATION:
Depth(s) Groundwater Encountered 1. NA ft. 2. ft. 3. ft.
WELL'S STATIC WATER LEVEL NA ft. below land surface measured on mo/day/yr
Pump test data: Well water was ft. after hours pumping gpm
Est. Yield gpm: Well water was ft. after hours pumping gpm
Bore Hole Diameter 2 7/8 in. to 20.0 ft., and in. to ft.
WELL WATER TO BE USED AS: 5 Public water supply 8 Air conditioning 11 Injection well
1 Domestic 3 Feedlot 6 Oil field water supply 9 Dewatering 12 Other (Specify below)
2 Irrigation 4 Industrial 7 Lawn and garden only (10) Monitoring well
Was a chemical/bacteriological sample submitted to Department? Yes No X; If yes, mo/day/yr sample was submitted
Water Well Disinfected? Yes (No)

5 TYPE OF BLANK CASING USED: 5 Wrought iron 8 Concrete tile CASING JOINTS: Glued Clamped
1 Steel 3 RMP (SR) 6 Asbestos-Cement 9 Other (specify below) Welded
(2) PVC 4 ABS 7 Fiberglass Threaded
Blank casing diameter 3/4 in. to 20.0 ft., Dia in. to ft., Dia in. to ft.
Casing height above land surface Flush in., weight lbs./ft. Wall thickness or gauge No. Sch. 80

TYPE OF SCREEN OR PERFORATION MATERIAL: (7) PVC 10 Asbestos-cement
1 Steel 3 Stainless steel 5 Fiberglass 8 RMP (SR) 11 Other (specify)
2 Brass 4 Galvanized steel 6 Concrete tile 9 ABS 12 None used (open hole)

SCREEN OR PERFORATION OPENINGS ARE: 5 Gauzed wrapped 8 Saw cut 11 None (open hole)
1 Continuous slot (3) Mill slot 6 Wire wrapped 9 Drilled holes
2 Louvered shutter 4 Key punched 7 Torch cut 10 Other (specify)

SCREEN-PERFORATED INTERVALS: From 10.2 ft. to 20.0 ft., From ft. to ft.
From ft. to ft., From ft. to ft.
GRAVEL PACK INTERVALS: From 3.9 ft. to 20.0 ft., From ft. to ft.
From ft. to ft., From ft. to ft.

6 GROUT MATERIAL: 1 Neat cement 2 Cement grout (3) Bentonite 4 Other
Grout Intervals: From 1 ft. to 3.9 ft., From ft. to ft., From ft. to ft.

What is the nearest source of possible contamination: 10 Livestock pens 14 Abandoned water well
1 Septic tank 4 Lateral lines 7 Pit privy 11 Fuel storage 15 Oil well/Gas well
2 Sewer lines 5 Cess pool 8 Sewage lagoon 12 Fertilizer storage 16 Other (specify below)
3 Watertight sewer lines 6 Seepage pit 9 Feedyard 13 Insecticide storage
Direction from well? How many feet?

FROM	TO	LITHOLOGIC LOG	FROM	TO	PLUGGING INTERVALS
		NA			

7 CONTRACTOR'S OR LANDOWNER'S CERTIFICATION: This water well was (1) constructed, (2) reconstructed, or (3) plugged under my jurisdiction and was completed on (mo/day/year) 7-6-01 and this record is true to the best of my knowledge and belief. Kansas Water Well Contractor's License No. 604 This Water Well Record was completed on (mo/day/yr) 7-18-01
under the business name of Environmental Priority Service, INC by (signature)

INSTRUCTIONS: Use typewriter or ball point pen. *PLEASE PRESS FIRMLY* and *PRINT* clearly. Please fill in blanks, underline or circle the correct answers. Send top three copies to Kansas Department of Health and Environment, Bureau of Water, Topeka, Kansas 66620-0001. Telephone: 913-296-5545. Send one to WATER WELL OWNER and retain one for your records.

WATER WELL RECORD Form WWC-5 KSA 82a-1212

LOCATION OF WATER WELL:	Fraction	Section Number	Township Number	Range Number
County: Sedgwick	SW ¼ SW ¼ SW ¼	4	T 27 S	R 1 E/W

Distance and direction from nearest town or city street address of well if located within city?
NA

NMW-48 D

WATER WELL OWNER: City of Wichita
St. Address, Box #: 1900 E. 9th St.
City, State, ZIP Code: Wichita, Ks. 67214

Board of Agriculture, Division of Water Resources
Application Number:

LOCATE WELL'S LOCATION WITH AN "X" IN SECTION BOX:

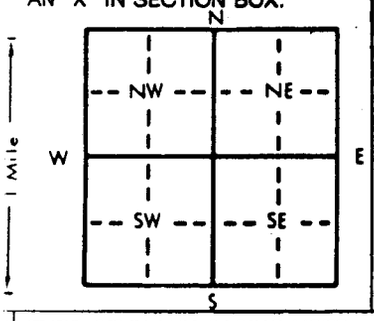

4 DEPTH OF COMPLETED WELL 42.5 ft. ELEVATION:
Depth(s) Groundwater Encountered 1. 13.0 ft. 2. ft. 3. ft.
WELL'S STATIC WATER LEVEL NA ft. below land surface measured on mo/day/yr
Pump test data: Well water was ft. after hours pumping gpm
Est. Yield gpm; Well water was ft. after hours pumping gpm
Bore Hole Diameter 2 7/8 in. to 42.5 ft., and in. to ft.
WELL WATER TO BE USED AS: 5 Public water supply 8 Air conditioning 11 Injection well
1 Domestic 3 Feedlot 6 Oil field water supply 9 Dewatering 12 Other (Specify below)
2 Irrigation 4 Industrial 7 Lawn and garden only (10) Monitoring well
Was a chemical/bacteriological sample submitted to Department? Yes No X; If yes, mo/day/yr sample was submitted
Water Well Disinfected? Yes (No)

5 TYPE OF BLANK CASING USED: 5 Wrought iron 8 Concrete tile CASING JOINTS: Glued Clamped
1 Steel 3 RMP (SR) 6 Asbestos-Cement 9 Other (specify below) Welded
(2) PVC 4 ABS 7 Fiberglass Threaded
Blank casing diameter 3/4 in. to 31.9 ft., Dia in. to ft., Dia in. to ft.
Casing height above land surface Flush in., weight lbs./ft. Wall thickness or gauge No. Sch 80
TYPE OF SCREEN OR PERFORATION MATERIAL: (7) PVC 10 Asbestos-cement
1 Steel 3 Stainless steel 5 Fiberglass 8 RMP (SR) 11 Other (specify)
2 Brass 4 Galvanized steel 6 Concrete tile 9 ABS 12 None used (open hole)
SCREEN OR PERFORATION OPENINGS ARE: 5 Gauzed wrapped 8 Saw cut 11 None (open hole)
1 Continuous slot (3) Mill slot 6 Wire wrapped 9 Drilled holes
2 Louvered shutter 4 Key punched 7 Torch cut 10 Other (specify)
SCREEN-PERFORATED INTERVALS: From 31.9 ft. to 41.7 ft., From ft. to ft.
From ft. to ft., From ft. to ft.
GRAVEL PACK INTERVALS: From 29.7 ft. to 41.8 ft., From ft. to ft.
From ft. to ft., From ft. to ft.

6 GROUT MATERIAL: 1 Neat cement 2 Cement grout (3) Bentonite 4 Other
Grout Intervals: From 1 ft. to 29.7 ft., From ft. to ft., From ft. to ft.
What is the nearest source of possible contamination: 10 Livestock pens 14 Abandoned water well
1 Septic tank 4 Lateral lines 7 Pit privy 11 Fuel storage 15 Oil well/Gas well
2 Sewer lines 5 Cess pool 8 Sewage lagoon 12 Fertilizer storage 16 Other (specify below)
3 Watertight sewer lines 6 Seepage pit 9 Feedyard 13 Insecticide storage
Direction from well? How many feet?

FROM	TO	LITHOLOGIC LOG	FROM	TO	PLUGGING INTERVALS
		NA			

7 TRACTOR'S OR LANDOWNER'S CERTIFICATION: This water well was (1) constructed, (2) reconstructed, or (3) plugged under my jurisdiction and was completed on (mo/day/year) 7-6-01 and this record is true to the best of my knowledge and belief. Kansas Water Well Contractor's License No. 604 This Water Well Record was completed on (mo/day/yr) 7-18-01 under the business name of Environmental Priority Service, INC by (signature)

INSTRUCTIONS: Use typewriter or ball point pen. *PLEASE PRESS FIRMLY* and *PRINT* clearly. Please fill in blanks, underline or circle the correct answers. Send top three copies to Kansas Department of Health and Environment, Bureau of Water, Topeka, Kansas 66620-0001. Telephone: 913-296-5545. Send one to WATER WELL OWNER and retain one for your records.

WATER WELL RECORD Form WWC-5 KSA 82a-1212

ATION OF WATER WELL:	Fraction	Section Number	Township Number	Range Number
Sedgwick	NW ¼ SE ¼ SW ¼	4	T 27 (S)	R 1 (E)

e and direction from nearest town or city street address of well if located within city?
760' N of 21st St N and 1010 W. of Mosley Wichita, Ks MWL-015

TER WELL OWNER: City of Wichita
St. Address, Box # : 1900 E. 9th STREET
ZIP Code : Wichita, Ks 67214

Board of Agriculture, Division of Water Resources
Application Number:

E WELL'S LOCATION WITH "X" IN SECTION BOX:

N
NW | NE
SW | SE
W E
S

4 DEPTH OF COMPLETED WELL 21.3 ft. ELEVATION:
Depth(s) Groundwater Encountered 1. 14.5 ft. 2. ft. 3.
WELL'S STATIC WATER LEVEL ft. below land surface measured on mo/day/yr
Pump test data: Well water was ft. after hours pumping gpm
Est. Yield N.A. gpm: Well water was ft. after hours pumping gpm
Bore Hole Diameter 2 1/8 in. to 21.3 ft., and in. to
WELL WATER TO BE USED AS: 5 Public water supply 8 Air conditioning 11 Injection well
1 Domestic 3 Feedlot 6 Oil field water supply 9 Dewatering 12 Other (Specify below)
2 Irrigation 4 Industrial 7 Lawn and garden only (10) Monitoring well
Was a chemical/bacteriological sample submitted to Department? Yes No X ; If yes, mo/day yr sample was submitted
Water Well Disinfected? Yes No X

PE OF BLANK CASING USED: 5 Wrought iron 8 Concrete tile CASING JOINTS: Glued Clamped
Steel 3 RMP (SR) 6 Asbestos-Cement 9 Other (specify below) Welded
PVC 4 ABS 7 Fiberglass Threaded X
asing diameter 3/4 in. to 11.2 ft., Dia in. to ft., Dia in. to
height above land surface Flush in., weight lbs./ft. Wall thickness or gauge No. SCH 80

OF SCREEN OR PERFORATION MATERIAL: (7) PVC 10 Asbestos-cement
Steel 3 Stainless steel 5 Fiberglass 8 RMP (SR) 11 Other (specify)
Brass 4 Galvanized steel 6 Concrete tile 9 ABS 12 None used (open hole)

EN OR PERFORATION OPENINGS ARE: 5 Gauzed wrapped 8 Saw cut 11 None (open hole)
Continuous slot (3) Mill slot 6 Wire wrapped 9 Drilled holes
Louvered shutter 4 Key punched 7 Torch cut 10 Other (specify)

EN-PERFORATED INTERVALS: From 11.2 ft. to 21.3 ft., From ft. to
From ft. to ft., From ft. to

RAVEL PACK INTERVALS: From 6 ft. to 21.3 ft., From ft. to
From ft. to ft., From ft. to

UT MATERIAL: 1 Neat cement 2 Cement grout (3) Bentonite 4 Other
ntervals: From 0 ft. to 6 ft., From ft. to ft., From ft. to

the nearest source of possible contamination:
10 Livestock pens 14 Abandoned water well
Septic tank 4 Lateral lines 7 Pit privy 11 Fuel storage 15 Oil well/Gas well
Sewer lines 5 Cess pool 8 Sewage lagoon 12 Fertilizer storage 16 Other (specify below)
Watertight sewer lines 6 Seepage pit 9 Feedyard 13 Insecticide storage
on from well? How many feet?

FROM	TO	LITHOLOGIC LOG	FROM	TO	PLUGGING INTERVALS
0	2	top soil			
2	8	Silty Sand			
8	22	Sand			

NTRACTOR'S OR LANDOWNER'S CERTIFICATION: This water well was (1) constructed, (2) reconstructed, or (3) plugged under my jurisdiction and was completed (mo/day/year) 2-12-01 and this record is true to the best of my knowledge and belief. Kansas Water Well Contractor's License No. 604 This Water Well Record was completed on (mo/day/yr) 3-12-01
the business name of Environmental Priority Service, Inc by (signature)

TRUCTIONS: Use typewriter or ball point pen. PLEASE PRESS FIRMLY and PRINT clearly. Please fill in blanks, underline or circle the correct answers. Send top three copies to Kansas Department of Health and Environment, Bureau of Water, Topeka, Kansas 66620-0001. Telephone: 913-296-5545. Send one to WATER WELL OWNER and retain one for your records.

WATER WELL RECORD Form WWC-5 KSA 82a-1212

LOCATION OF WATER WELL:	Fraction	Section Number	Township Number	Range Number
County: Sedgwick	NW ¼ SE ¼ SW ¼	4	T 27 (S)	R (E) W

Distance and direction from nearest town or city street address of well if located within city?
760' N of 21st N. and 1010' W. of Mosley Wichita, Ks MWL-01D

WATER WELL OWNER: City of Wichita
RR#, Address, Box #: 1900 E. 9th STREET
City, State, ZIP Code: Wichita, Ks 67214

Board of Agriculture, Division of Water Resources
Application Number:

LOCATE WELL'S LOCATION WITH "X" IN SECTION BOX:

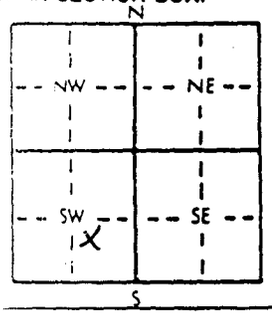

4 DEPTH OF COMPLETED WELL 42.4 ft. ELEVATION:
Depth(s) Groundwater Encountered 1. 14.5 ft. 2. ft. 3.
WELL'S STATIC WATER LEVEL ft. below land surface measured on mo/day/yr
Pump test data: Well water was ft. after hours pumping gpm
Est. Yield N.A. gpm: Well water was ft. after hours pumping gpm
Bore Hole Diameter 2 1/8 in. to 43.0 ft., and in. to
WELL WATER TO BE USED AS: 5 Public water supply 8 Air conditioning 11 Injection well
1 Domestic 3 Feedlot 6 Oil field water supply 9 Dewatering 12 Other (Specify below)
2 Irrigation 4 Industrial 7 Lawn and garden only (10) Monitoring well
Was a chemical/bacteriological sample submitted to Department? Yes No X; If yes, mo/day/yr sample was submitted
Water Well Disinfected? Yes No X

TYPE OF BLANK CASING USED: 5 Wrought iron 8 Concrete tile CASING JOINTS: Glued Clamped
1 Steel 3 RMP (SR) 6 Asbestos-Cement 9 Other (specify below) Welded
2 PVC 4 ABS 7 Fiberglass Threaded X
Casing diameter 3/4 in. to 32.3 ft., Dia in. to ft., Dia in. to
Casing height above land surface Flush in., weight lbs./ft. Wall thickness or gauge No. SCH 80

TYPE OF SCREEN OR PERFORATION MATERIAL: (7) PVC 10 Asbestos-cement
1 Steel 3 Stainless steel 5 Fiberglass 8 RMP (SR) 11 Other (specify)
2 Brass 4 Galvanized steel 6 Concrete tile 9 ABS 12 None used (open hole)

SCREEN OR PERFORATION OPENINGS ARE: 5 Gauzed wrapped 8 Saw cut 11 None (open hole)
1 Continuous slot (3) Mill slot 6 Wire wrapped 9 Drilled holes
2 Louvered shutter 4 Key punched 7 Torch cut 10 Other (specify)

SCREEN-PERFORATED INTERVALS: From 32.3 ft. to 42.4 ft., From ft. to
From ft. to ft., From ft. to
GRAVEL PACK INTERVALS: From 30.5 ft. to 43.0 ft., From ft. to
From ft. to ft., From ft. to

GROUT MATERIAL: 1 Neat cement 2 Cement grout (3) Bentonite 4 Other
Intervals: From 0 ft. to 30.5 ft., From ft. to ft., From ft. to

What is the nearest source of possible contamination:
1 Septic tank 4 Lateral lines 7 Pit privy 10 Livestock pens 14 Abandoned water well
2 Sewer lines 5 Cess pool 8 Sewage lagoon 11 Fuel storage 15 Oil well/Gas well
3 Watertight sewer lines 6 Seepage pit 9 Feedyard 12 Fertilizer storage 16 Other (specify below)
13 Insecticide storage
Direction from well? How many feet?

FROM	TO	LITHOLOGIC LOG	FROM	TO	PLUGGING INTERVALS
0	2	topsoil			
2	8	silty Sand			
8	43'	Sand			

CONTRACTOR'S OR LANDOWNER'S CERTIFICATION: This water well was (1) constructed, (2) reconstructed, or (3) plugged under my jurisdiction and was completed (mo/day/year) 2-12-01 and this record is true to the best of my knowledge and belief. Kansas Water Well Contractor's License No. 604 This Water Well Record was completed on (mo/day/yr) 3-12-01
under the business name of Environmental Priority Service, Inc by (signature)

INSTRUCTIONS: Use typewriter or ball point pen. PLEASE PRESS FIRMLY and PRINT clearly. Please fill in blanks, underline or circle the correct answers. Send top three copies to Kansas Department of Health and Environment, Bureau of Water, Topeka, Kansas 66620-0001, Telephone: 913-296-5545. Send one to WATER WELL OWNER and retain one for your records.

WATER WELL RECORD Form WWC-5 KSA 82a-1212

LOCATION OF WATER WELL:	Fraction	Section Number	Township Number	Range Number
County: Sedgwick	NE ¼ NW ¼ NW ¼	9	T 27 (S)	R 1 (E) W

Distance and direction from nearest town or city street address of well if located within city?
270' S of 21st St. N. and 850' E of Topeka Wichita, Ks NWL-025

WATER WELL OWNER: City of Wichita
RR#, St. Address, Box # : 1900 E. 9th STREET
City, ZIP Code : Wichita, Ks 67214

Board of Agriculture, Division of Water Resources
Application Number:

LOCATE WELL'S LOCATION WITH AN "X" IN SECTION BOX:

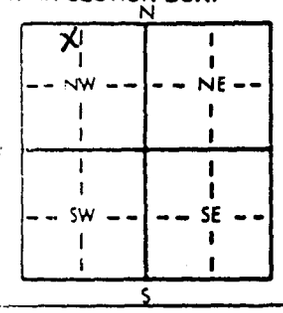

4 DEPTH OF COMPLETED WELL 20.3 ft. ELEVATION:
Depth(s) Groundwater Encountered 1. 13.6 ft. 2. ft. 3. ft.
WELL'S STATIC WATER LEVEL ft. below land surface measured on mo/day/yr
Pump test data: Well water was ft. after hours pumping gpm
Est. Yield N.A. gpm; Well water was ft. after hours pumping gpm
Bore Hole Diameter 2 1/8 in. to 21 ft., and in. to ft.
WELL WATER TO BE USED AS: 5 Public water supply 8 Air conditioning 11 Injection well
1 Domestic 3 Feedlot 6 Oil field water supply 9 Dewatering 12 Other (Specify below)
2 Irrigation 4 Industrial 7 Lawn and garden only (10) Monitoring well
Was a chemical/bacteriological sample submitted to Department? Yes No X; If yes, mo/day/yr sample was submitted
Water Well Disinfected? Yes No X

TYPE OF BLANK CASING USED: 5 Wrought iron 8 Concrete tile CASING JOINTS: Glued Clamped
1 Steel 3 RMP (SR) 6 Asbestos-Cement 9 Other (specify below) Welded
2 PVC 4 ABS 7 Fiberglass Threaded X
Casing diameter 3/4 in. to 10.2 ft., Dia in. to ft., Dia in. to ft.
Casing height above land surface Flush in., weight lbs./ft. Wall thickness or gauge No. SCH 80

TYPE OF SCREEN OR PERFORATION MATERIAL: (7) PVC 10 Asbestos-cement
1 Steel 3 Stainless steel 5 Fiberglass 8 RMP (SR) 11 Other (specify)
2 Brass 4 Galvanized steel 6 Concrete tile 9 ABS 12 None used (open hole)

SCREEN OR PERFORATION OPENINGS ARE: 5 Gauzed wrapped 8 Saw cut 11 None (open hole)
1 Continuous slot (3) Mill slot 6 Wire wrapped 9 Drilled holes
2 Louvered shutter 4 Key punched 7 Torch cut 10 Other (specify)

SCREEN-PERFORATED INTERVALS: From 10.2 ft. to 20.3 ft., From ft. to ft.
From ft. to ft., From ft. to ft.
GRAVEL PACK INTERVALS: From 8 ft. to 20.3 ft., From ft. to ft.
From ft. to ft., From ft. to ft.

GROUT MATERIAL: 1 Neat cement 2 Cement grout (3) Bentonite 4 Other
Intervals: From 0 ft. to 8 ft., From ft. to ft., From ft. to ft.

What is the nearest source of possible contamination: 10 Livestock pens 14 Abandoned water well
1 Septic tank 4 Lateral lines 7 Pit privy 11 Fuel storage 15 Oil well/Gas well
2 Sewer lines 5 Cess pool 8 Sewage lagoon 12 Fertilizer storage 16 Other (specify below)
3 Watertight sewer lines 6 Seepage pit 9 Feedyard 13 Insecticide storage
Direction from well? How many feet?

FROM	TO	LITHOLOGIC LOG	FROM	TO	PLUGGING INTERVALS
0	9	Sandy Silt			
9	14	Clay			
14	20	Sand			

CONTRACTOR'S OR LANDOWNER'S CERTIFICATION: This water well was (1) constructed, (2) reconstructed, or (3) plugged under my jurisdiction and was completed (mo/day/year) 2-12-01 and this record is true to the best of my knowledge and belief. Kansas Water Well Contractor's License No. 604 This Water Well Record was completed on (mo/day/yr) 3-12-01 under the business name of Environmental Priority Service, Inc by (signature)

INSTRUCTIONS: Use typewriter or ball point pen. *PLEASE PRESS FIRMLY* and *PRINT* clearly. Please fill in blanks, underline or circle the correct answers. Send top three copies to Kansas Department of Health and Environment, Bureau of Water, Topeka, Kansas 66620-0001. Telephone: 913-296-5545. Send one to WATER WELL OWNER and retain one for your records.

OFFICE USE ONLY

WATER WELL RECORD Form WWC-5 KSA 82a-1212

LOCATION OF WATER WELL:	Fraction	Section Number	Township Number	Range Number
County: Sedgwick	NE ¼ NW ¼ NW ¼	9	T 27 (S)	R 1 (E) W

Distance and direction from nearest town or city street address of well if located within city?
270' S of 21st St. N. and 850' E of Topeka Wichita, Ks MUL-021

WATER WELL OWNER: City of Wichita
St. Address, Box # : 1900 E. 9th STREET
ZIP Code : Wichita, Ks 67214

Board of Agriculture, Division of Water Resources
Application Number:

LOCATE WELL'S LOCATION WITH "X" IN SECTION BOX:

N: X NW | NE
W / E: SW | SE
S

4 DEPTH OF COMPLETED WELL 39.6 ft. ELEVATION:
Depth(s) Groundwater Encountered 1. 13.6 ft. 2. ft. 3. ft.
WELL'S STATIC WATER LEVEL ft. below land surface measured on mo/day/yr
Pump test data: Well water was ft. after hours pumping gpm
Est. Yield N.A. gpm: Well water was ft. after hours pumping gpm
Bore Hole Diameter 2 1/8 in. to 39.6 ft., and in. to ft.
WELL WATER TO BE USED AS: 5 Public water supply 8 Air conditioning 11 Injection well
1 Domestic 3 Feedlot 6 Oil field water supply 9 Dewatering 12 Other (Specify below)
2 Irrigation 4 Industrial 7 Lawn and garden only (10) Monitoring well
Was a chemical/bacteriological sample submitted to Department? Yes No X; If yes, mo/day/yr sample was submitted
Water Well Disinfected? Yes No X

OFFICE USE ONLY

TYPE OF BLANK CASING USED: 5 Wrought iron 8 Concrete tile CASING JOINTS: Glued Clamped
1 Steel 3 RMP (SR) 6 Asbestos-Cement 9 Other (specify below) Welded
(2) PVC 4 ABS 7 Fiberglass Threaded X
Blank casing diameter 3/4 in. to 29.5 ft., Dia in. to ft., Dia in. to ft.
Casing height above land surface Flush in., weight lbs./ft. Wall thickness or gauge No. SCH 80

TYPE OF SCREEN OR PERFORATION MATERIAL: (7) PVC 10 Asbestos-cement
1 Steel 3 Stainless steel 5 Fiberglass 8 RMP (SR) 11 Other (specify)
2 Brass 4 Galvanized steel 6 Concrete tile 9 ABS 12 None used (open hole)

SCREEN OR PERFORATION OPENINGS ARE: 5 Gauzed wrapped 8 Saw cut 11 None (open hole)
1 Continuous slot (3) Mill slot 6 Wire wrapped 9 Drilled holes
2 Louvered shutter 4 Key punched 7 Torch cut 10 Other (specify)

SCREEN-PERFORATED INTERVALS: From 29.5 ft. to 39.6 ft., From ft. to ft.
From ft. to ft., From ft. to ft.

GRAVEL PACK INTERVALS: From 27 ft. to 39.6 ft., From ft. to ft.
From ft. to ft., From ft. to ft.

GROUT MATERIAL: 1 Neat cement 2 Cement grout (3) Bentonite 4 Other
Intervals: From 0 ft. to 27 ft., From ft. to ft., From ft. to ft.

What is the nearest source of possible contamination: 10 Livestock pens 14 Abandoned water well
1 Septic tank 4 Lateral lines 7 Pit privy 11 Fuel storage 15 Oil well/Gas well
2 Sewer lines 5 Cess pool 8 Sewage lagoon 12 Fertilizer storage 16 Other (specify below)
3 Watertight sewer lines 6 Seepage pit 9 Feedyard 13 Insecticide storage
Direction from well? How many feet?

FROM	TO	LITHOLOGIC LOG	FROM	TO	PLUGGING INTERVALS
0	9	Sandy Silt			
9	14	Clay			
14	38	Sand			

CONTRACTOR'S OR LANDOWNER'S CERTIFICATION: This water well was (1) constructed, (2) reconstructed, or (3) plugged under my jurisdiction and was completed (mo/day/year) 2-12-01 and this record is true to the best of my knowledge and belief. Kansas Water Well Contractor's License No. 604 This Water Well Record was completed on (mo/day/yr) 3-12-01
under the business name of Environmental Priority Service, Inc by (signature) [signature]

INSTRUCTIONS: Use typewriter or ball point pen. *PLEASE PRESS FIRMLY* and *PRINT* clearly. Please fill in blanks, underline or circle the correct answers. Send top three copies to Kansas Department of Health and Environment, Bureau of Water, Topeka, Kansas 66620-0001, Telephone: 913-296-5545. Send one to WATER WELL OWNER and retain one for your records.

WATER WELL RECORD Form WWC-5 KSA 82a-1212

LOCATION OF WATER WELL:	Fraction	Section Number	Township Number	Range Number
County: Sedgwick	NW ¼ NE ¼ NW ¼	9	T 27 (S)	R (E) W

Distance and direction from nearest town or city street address of well if located within city?
640' S of 21st ST N. and 830' W of Maize Wichita, Ks NWL-035

WATER WELL OWNER: City of Wichita
St. Address, Box # : 1900 E. 9th STREET
City, ZIP Code : Wichita, Ks 67214

Board of Agriculture, Division of Water Resources
Application Number:

LOCATE WELL'S LOCATION WITH AN "X" IN SECTION BOX:

N / W / E / S — NW: X; NE; SW; SE

4 DEPTH OF COMPLETED WELL 21.3 ft. ELEVATION:
Depth(s) Groundwater Encountered 1. 14.6 ft. 2. ft. 3. ft.
WELL'S STATIC WATER LEVEL ft. below land surface measured on mo/day/yr
Pump test data: Well water was ft. after hours pumping gpm
Est. Yield N.A. gpm: Well water was ft. after hours pumping gpm
Bore Hole Diameter 2 1/8 in. to 24 ft., and in. to ft.
WELL WATER TO BE USED AS: 5 Public water supply 8 Air conditioning 11 Injection well
1 Domestic 3 Feedlot 6 Oil field water supply 9 Dewatering 12 Other (Specify below)
2 Irrigation 4 Industrial 7 Lawn and garden only (10) Monitoring well
Was a chemical/bacteriological sample submitted to Department? Yes No X; If yes, mo/day/yr sample was submitted
Water Well Disinfected? Yes No X

TYPE OF BLANK CASING USED: 5 Wrought iron 8 Concrete tile CASING JOINTS: Glued Clamped
1 Steel 3 RMP (SR) 6 Asbestos-Cement 9 Other (specify below) Welded
(2) PVC 4 ABS 7 Fiberglass Threaded X
Blank casing diameter 3/4 in. to 11.2 ft., Dia in. to ft., Dia in. to ft.
Casing height above land surface Flush in., weight lbs./ft. Wall thickness or gauge No. SCH 80

TYPE OF SCREEN OR PERFORATION MATERIAL: (7) PVC 10 Asbestos-cement
1 Steel 3 Stainless steel 5 Fiberglass 8 RMP (SR) 11 Other (specify)
2 Brass 4 Galvanized steel 6 Concrete tile 9 ABS 12 None used (open hole)

SCREEN OR PERFORATION OPENINGS ARE: 5 Gauzed wrapped 8 Saw cut 11 None (open hole)
1 Continuous slot (3) Mill slot 6 Wire wrapped 9 Drilled holes
2 Louvered shutter 4 Key punched 7 Torch cut 10 Other (specify)

SCREEN-PERFORATED INTERVALS: From 11.2 ft. to 21.3 ft., From ft. to ft.
From ft. to ft., From ft. to ft.
GRAVEL PACK INTERVALS: From 9 ft. to 21.3 ft., From ft. to ft.
From ft. to ft., From ft. to ft.

GROUT MATERIAL: 1 Neat cement 2 Cement grout (3) Bentonite 4 Other
Grout Intervals: From 0 ft. to 9 ft., From ft. to ft., From ft. to ft.
What is the nearest source of possible contamination: 10 Livestock pens 14 Abandoned water well
1 Septic tank 4 Lateral lines 7 Pit privy 11 Fuel storage 15 Oil well/Gas well
2 Sewer lines 5 Cess pool 8 Sewage lagoon 12 Fertilizer storage 16 Other (specify below)
3 Watertight sewer lines 6 Seepage pit 9 Feedyard 13 Insecticide storage
Direction from well? How many feet?

FROM	TO	LITHOLOGIC LOG	FROM	TO	PLUGGING INTERVALS
0	2	top soil			
2	11	Clay			
11	21	SAND			

CONTRACTOR'S OR LANDOWNER'S CERTIFICATION: This water well was (1) constructed, (2) reconstructed, or (3) plugged under my jurisdiction and was completed on (mo/day/year) 2-12-01 and this record is true to the best of my knowledge and belief. Kansas Water Well Contractor's License No. 604 This Water Well Record was completed on (mo/day/yr) 3-12-01 under the business name of Environmental Priority Service, Inc by (signature) [signature]

INSTRUCTIONS: Use typewriter or ball point pen. *PLEASE PRESS FIRMLY* and *PRINT* clearly. Please fill in blanks, underline or circle the correct answers. Send top three copies to Kansas Department of Health and Environment, Bureau of Water, Topeka, Kansas 66620-0001. Telephone: 913-296-5545. Send one to WATER WELL OWNER and retain one for your records.

OFFICE USE ONLY

WATER WELL RECORD Form WWC-5 KSA 82a-1212

LOCATION OF WATER WELL:	Fraction	Section Number	Township Number	Range Number
County: Sedgwick	NW ¼ SE ¼ NW ¼	9	T 27 (S)	R 1 (E) W

Distance and direction from nearest town or city street address of well if located within city?
55' E of Santa Fe and 5' N of 19th Wichita, Ks NWL-045

WATER WELL OWNER: City of Wichita
RR#, St. Address, Box # : 1900 E. 9th STREET
City, ZIP Code : Wichita, Ks 67214

Board of Agriculture, Division of Water Resources
Application Number:

LOCATE WELL'S LOCATION WITH "X" IN SECTION BOX:

N / NW X / NE / W / E / SW / SE / S

4 DEPTH OF COMPLETED WELL 21 ft. ELEVATION:
Depth(s) Groundwater Encountered 1. 9.6 ft. 2. ft. 3. ft.
WELL'S STATIC WATER LEVEL ft. below land surface measured on mo/day/yr
Pump test data: Well water was ft. after hours pumping gpm
Est. Yield N.A. gpm: Well water was ft. after hours pumping gpm
Bore Hole Diameter 2 1/8 in. to 21 ft., and in. to ft.

WELL WATER TO BE USED AS: 5 Public water supply 8 Air conditioning 11 Injection well
1 Domestic 3 Feedlot 6 Oil field water supply 9 Dewatering 12 Other (Specify below)
2 Irrigation 4 Industrial 7 Lawn and garden only (10) Monitoring well
Was a chemical/bacteriological sample submitted to Department? Yes No X; If yes, mo/day/yr sample was submitted
Water Well Disinfected? Yes No X

TYPE OF BLANK CASING USED: 5 Wrought iron 8 Concrete tile CASING JOINTS: Glued Clamped
1 Steel 3 RMP (SR) 6 Asbestos-Cement 9 Other (specify below) Welded
(2) PVC 4 ABS 7 Fiberglass Threaded X
Blank casing diameter 3/4 in. to 10.9 ft., Dia in. to ft., Dia in. to ft.
Casing height above land surface Flush in., weight lbs./ft. Wall thickness or gauge No. SCH 80

TYPE OF SCREEN OR PERFORATION MATERIAL: (7) PVC 10 Asbestos-cement
1 Steel 3 Stainless steel 5 Fiberglass 8 RMP (SR) 11 Other (specify)
2 Brass 4 Galvanized steel 6 Concrete tile 9 ABS 12 None used (open hole)

SCREEN OR PERFORATION OPENINGS ARE: 5 Gauzed wrapped 8 Saw cut 11 None (open hole)
1 Continuous slot (3) Mill slot 6 Wire wrapped 9 Drilled holes
2 Louvered shutter 4 Key punched 7 Torch cut 10 Other (specify)

SCREEN-PERFORATED INTERVALS: From 10.9 ft. to 20.0 ft., From ft. to ft.
From ft. to ft., From ft. to ft.
GRAVEL PACK INTERVALS: From 9 ft. to 21 ft., From ft. to ft.
From ft. to ft., From ft. to ft.

GROUT MATERIAL: 1 Neat cement 2 Cement grout (3) Bentonite 4 Other
Grout Intervals: From 0 ft. to 9 ft., From ft. to ft., From ft. to ft.

What is the nearest source of possible contamination: 10 Livestock pens 14 Abandoned water well
1 Septic tank 4 Lateral lines 7 Pit privy 11 Fuel storage 15 Oil well/Gas well
2 Sewer lines 5 Cess pool 8 Sewage lagoon 12 Fertilizer storage 16 Other (specify below)
3 Watertight sewer lines 6 Seepage pit 9 Feedyard 13 Insecticide storage
Direction from well? How many feet?

FROM	TO	LITHOLOGIC LOG	FROM	TO	PLUGGING INTERVALS
0	3	Silty Clay			
3	6	Sand			
6	12	Clay			
12	21	Sand			

CONTRACTOR'S OR LANDOWNER'S CERTIFICATION: This water well was (1) constructed, (2) reconstructed, or (3) plugged under my jurisdiction and was completed (mo/day/year) 1-12-01 and this record is true to the best of my knowledge and belief. Kansas Water Well Contractor's License No. 604 This Water Well Record was completed on (mo/day/yr) 3-12-01
under the business name of Environmental Priority Service, Inc. by (signature)

INSTRUCTIONS: Use typewriter or ball point pen. PLEASE PRESS FIRMLY and PRINT clearly. Please fill in blanks, underline or circle the correct answers. Send top three copies to Kansas Department of Health and Environment, Bureau of Water, Topeka, Kansas 66620-0001. Telephone: 913-296-5545. Send one to WATER WELL OWNER and retain one for your records.

OFFICE USE ONLY

WATER WELL RECORD Form WWC-5 KSA 82a-1212

LOCATION OF WATER WELL: County: Sedgwick	Fraction: NE ¼ SW ¼ NW ¼	Section Number: 9	Township Number: T 27 (S)	Range Number: R 1 (E) W

Distance and direction from nearest town or city street address of well if located within city?
410' E of Topeka and 6' N of 18th Wichita, Ks NWL-055

WATER WELL OWNER: City of Wichita
RR#, St. Address, Box #: 1900 E. 9th STREET
City, State, ZIP Code: Wichita, Ks 67214

Board of Agriculture, Division of Water Resources
Application Number:

LOCATE WELL'S LOCATION WITH "X" IN SECTION BOX:

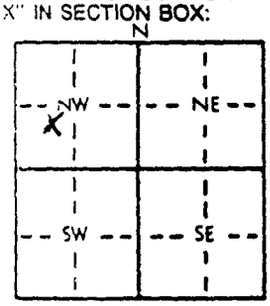

4 DEPTH OF COMPLETED WELL: 23 ft. ELEVATION:
Depth(s) Groundwater Encountered 1. 15.4 ft. 2. ft. 3. ft.
WELL'S STATIC WATER LEVEL ft. below land surface measured on mo/day/yr
Pump test data: Well water was ft. after hours pumping gpm
Est. Yield N.A. gpm: Well water was ft. after hours pumping gpm
Bore Hole Diameter 2 1/8 in. to 23 ft., and in. to ft.
WELL WATER TO BE USED AS: 5 Public water supply 8 Air conditioning 11 Injection well
1 Domestic 3 Feedlot 6 Oil field water supply 9 Dewatering 12 Other (Specify below)
2 Irrigation 4 Industrial 7 Lawn and garden only (10) Monitoring well
Was a chemical/bacteriological sample submitted to Department? Yes ..... No X ; If yes, mo/day/yr sample was submitted
Water Well Disinfected? Yes No X

TYPE OF BLANK CASING USED: 5 Wrought iron 8 Concrete tile CASING JOINTS: Glued Clamped
1 Steel 3 RMP (SR) 6 Asbestos-Cement 9 Other (specify below) Welded
(2) PVC 4 ABS 7 Fiberglass Threaded X
Blank casing diameter 3/4 in. to 13 ft., Dia in. to ft., Dia in. to ft.
Casing height above land surface Flush in., weight lbs./ft. Wall thickness or gauge No. SCH 80

TYPE OF SCREEN OR PERFORATION MATERIAL: (7) PVC 10 Asbestos-cement
1 Steel 3 Stainless steel 5 Fiberglass 8 RMP (SR) 11 Other (specify)
2 Brass 4 Galvanized steel 6 Concrete tile 9 ABS 12 None used (open hole)

SCREEN OR PERFORATION OPENINGS ARE: 5 Gauzed wrapped 8 Saw cut 11 None (open hole)
1 Continuous slot (3) Mill slot 6 Wire wrapped 9 Drilled holes
2 Louvered shutter 4 Key punched 7 Torch cut 10 Other (specify)

SCREEN-PERFORATED INTERVALS: From 13 ft. to 23 ft., From ft. to ft.
From ft. to ft., From ft. to ft.
GRAVEL PACK INTERVALS: From 11 ft. to 23 ft., From ft. to ft.
From ft. to ft., From ft. to ft.

GROUT MATERIAL: 1 Neat cement 2 Cement grout (3) Bentonite 4 Other
Intervals: From 0 ft. to 11 ft., From ft. to ft., From ft. to ft.

What is the nearest source of possible contamination: 10 Livestock pens 14 Abandoned water well
1 Septic tank 4 Lateral lines 7 Pit privy 11 Fuel storage 15 Oil well/Gas well
2 Sewer lines 5 Cess pool 8 Sewage lagoon 12 Fertilizer storage 16 Other (specify below)
3 Watertight sewer lines 6 Seepage pit 9 Feedyard 13 Insecticide storage
Direction from well? How many feet?

FROM	TO	LITHOLOGIC LOG	FROM	TO	PLUGGING INTERVALS
0	5	Sandy Clay			
5	23	Sand			

CONTRACTOR'S OR LANDOWNER'S CERTIFICATION: This water well was (1) constructed, (2) reconstructed, or (3) plugged under my jurisdiction and was completed (mo/day/year) 1-12-01 and this record is true to the best of my knowledge and belief. Kansas Water Well Contractor's License No. 604 This Water Well Record was completed on (mo/day/yr) 1-12-01
under the business name of Environmental Priority Service, Inc by (signature)

INSTRUCTIONS: Use typewriter or ball point pen. *PLEASE PRESS FIRMLY* and *PRINT* clearly. Please fill in blanks, underline or circle the correct answers. Send top three copies to Kansas Department of Health and Environment, Bureau of Water, Topeka, Kansas 66620-0001. Telephone: 913-296-5545. Send one to WATER WELL OWNER and retain one for your records.

OFFICE USE ONLY

WATER WELL RECORD Form WWC-5 KSA 82a-1212

LOCATION OF WATER WELL: County: Sedgwick	Fraction: NE ¼ SW ¼ NW ¼	Section Number: 9	Township Number: T 27 S	Range Number: R 1 (E) W

Distance and direction from nearest town or city street address of well if located within city?
500' N. of 18th & 370' E. of Topeka, Wichita, Ks. NWL-06 S

WATER WELL OWNER: City of Wichita
RR, Address, Box #: 1900 E. 9th St.
City, State, ZIP Code: Wichita, Ks 67214

Board of Agriculture, Division of Water Resources
Application Number:

LOCATE WELL'S LOCATION WITH AN "X" IN SECTION BOX:

N / NW / NE / W / E / SW / SE / S

4 DEPTH OF COMPLETED WELL 21.0 ft. ELEVATION:
Depth(s) Groundwater Encountered 1. NA ft. 2. ft. 3. ft.
WELL'S STATIC WATER LEVEL NA ft. below land surface measured on mo/day/yr
Pump test data: Well water was ft. after hours pumping gpm
Est. Yield gpm: Well water was ft. after hours pumping gpm
Bore Hole Diameter 2 8 in. to 21.0 ft., and in. to ft.
WELL WATER TO BE USED AS: 5 Public water supply 8 Air conditioning 11 Injection well
1 Domestic 3 Feedlot 6 Oil field water supply 9 Dewatering 12 Other (Specify below)
2 Irrigation 4 Industrial 7 Lawn and garden only (10) Monitoring well
Was a chemical/bacteriological sample submitted to Department? Yes No X; If yes, mo/day/yr sample was submitted
Water Well Disinfected? Yes (No)

TYPE OF BLANK CASING USED: 5 Wrought iron 8 Concrete tile CASING JOINTS: Glued Clamped
1 Steel 3 RMP (SR) 6 Asbestos-Cement 9 Other (specify below) Welded
(2) PVC 4 ABS 7 Fiberglass Threaded
Blank casing diameter 3/4 in. to 10.7 ft., Dia in. to ft., Dia in. to ft.
Casing height above land surface Flush in., weight lbs./ft. Wall thickness or gauge No. Sch. 80

TYPE OF SCREEN OR PERFORATION MATERIAL: (7) PVC 10 Asbestos-cement
1 Steel 3 Stainless steel 5 Fiberglass 8 RMP (SR) 11 Other (specify)
2 Brass 4 Galvanized steel 6 Concrete tile 9 ABS 12 None used (open hole)

SCREEN OR PERFORATION OPENINGS ARE: 5 Gauzed wrapped 8 Saw cut 11 None (open hole)
1 Continuous slot (3) Mill slot 6 Wire wrapped 9 Drilled holes
2 Louvered shutter 4 Key punched 7 Torch cut 10 Other (specify)

SCREEN-PERFORATED INTERVALS: From 10.7 ft. to 20.5 ft., From ft. to ft.
From ft. to ft., From ft. to ft.
GRAVEL PACK INTERVALS: From 1 ft. to 8.4 ft., From ft. to ft.
From ft. to ft., From ft. to ft.

GROUT MATERIAL: 1 Neat cement 2 Cement grout (3) Bentonite 4 Other
Grout Intervals: From 1 ft. to 8.4 ft., From ft. to ft., From ft. to ft.

What is the nearest source of possible contamination: 10 Livestock pens 14 Abandoned water well
1 Septic tank 4 Lateral lines 7 Pit privy 11 Fuel storage 15 Oil well/Gas well
2 Sewer lines 5 Cess pool 8 Sewage lagoon 12 Fertilizer storage 16 Other (specify below)
3 Watertight sewer lines 6 Seepage pit 9 Feedyard 13 Insecticide storage
Direction from well? How many feet?

FROM	TO	LITHOLOGIC LOG	FROM	TO	PLUGGING INTERVALS
		NA			

CONTRACTOR'S OR LANDOWNER'S CERTIFICATION: This water well was (1) constructed, (2) reconstructed, or (3) plugged under my jurisdiction and was completed on (mo/day/year) 7-5-01 and this record is true to the best of my knowledge and belief. Kansas Water Well Contractor's License No. 604 This Water Well Record was completed on (mo/day/yr) 7-18-01
under the business name of Environmental Points Service, INC. by (signature)

INSTRUCTIONS: Use typewriter or ball point pen. *PLEASE PRESS FIRMLY* and *PRINT* clearly. Please fill in blanks, underline or circle the correct answers. Send top three copies to Kansas Department of Health and Environment, Bureau of Water, Topeka, Kansas 66620-0001. Telephone: 913-296-5545. Send one to WATER WELL OWNER and retain one for your records.

WATER WELL RECORD Form WWC-5 KSA 82a-1212

LOCATION OF WATER WELL: County: Sedgwick	Fraction: NE ¼ NW ¼ SE ¼	Section Number: 9	Township Number: T 27 (S)	Range Number: R 1 (E) (W)

Distance and direction from nearest town or city street address of well if located within city?
6 S & 17th and 40' W & I-135 Wichita, Ks MAL-075

WATER WELL OWNER: City of Wichita
St. Address, Box #: 1900 E. 9th STREET
City, ZIP Code: Wichita, Ks 67214

Board of Agriculture, Division of Water Resources
Application Number:

LOCATE WELL'S LOCATION WITH "X" IN SECTION BOX:

N — NW — NE — W — E — SW — SE — S — X

4 DEPTH OF COMPLETED WELL 23.9 ft. ELEVATION:
Depth(s) Groundwater Encountered 1. 14.6 ft. 2. ft. 3. ft.
WELL'S STATIC WATER LEVEL ft. below land surface measured on mo/day/yr
Pump test data: Well water was ft. after hours pumping gpm
Est. Yield N.A. gpm: Well water was ft. after hours pumping gpm
Bore Hole Diameter 2 1/8 in. to 24 ft., and in. to ft.
WELL WATER TO BE USED AS: 5 Public water supply 8 Air conditioning 11 Injection well
1 Domestic 3 Feedlot 6 Oil field water supply 9 Dewatering 12 Other (Specify below)
2 Irrigation 4 Industrial 7 Lawn and garden only (10) Monitoring well
Was a chemical/bacteriological sample submitted to Department? Yes No X; If yes, mo/day/yr sample was submitted
Water Well Disinfected? Yes No X

TYPE OF BLANK CASING USED: 5 Wrought iron 8 Concrete tile CASING JOINTS: Glued Clamped
1 Steel 3 RMP (SR) 6 Asbestos-Cement 9 Other (specify below) Welded
(2) PVC 4 ABS 7 Fiberglass Threaded X
casing diameter 3/4 in. to 13.8 ft., Dia in. to ft., Dia in. to ft.
casing height above land surface Flush in., weight lbs./ft. Wall thickness or gauge No. SCH 80

TYPE OF SCREEN OR PERFORATION MATERIAL: (7) PVC 10 Asbestos-cement
1 Steel 3 Stainless steel 5 Fiberglass 8 RMP (SR) 11 Other (specify)
2 Brass 4 Galvanized steel 6 Concrete tile 9 ABS 12 None used (open hole)

SCREEN OR PERFORATION OPENINGS ARE: 5 Gauzed wrapped 8 Saw cut 11 None (open hole)
1 Continuous slot (3) Mill slot 6 Wire wrapped 9 Drilled holes
2 Louvered shutter 4 Key punched 7 Torch cut 10 Other (specify)

SCREEN-PERFORATED INTERVALS: From 13.8 ft. to 23.9 ft., From ft. to ft.
From ft. to ft., From ft. to ft.
GRAVEL PACK INTERVALS: From 12 ft. to 23.9 ft., From ft. to ft.
From ft. to ft., From ft. to ft.

GROUT MATERIAL: 1 Neat cement 2 Cement grout (3) Bentonite 4 Other
Intervals: From 0 ft. to 12 ft., From ft. to ft., From ft. to ft.

What is the nearest source of possible contamination: 10 Livestock pens 14 Abandoned water well
1 Septic tank 4 Lateral lines 7 Pit privy 11 Fuel storage 15 Oil well/Gas well
2 Sewer lines 5 Cess pool 8 Sewage lagoon 12 Fertilizer storage 16 Other (specify below)
3 Watertight sewer lines 6 Seepage pit 9 Feedyard 13 Insecticide storage
Direction from well? How many feet?

FROM	TO	LITHOLOGIC LOG	FROM	TO	PLUGGING INTERVALS
0	4	Silty Clay			
4	19	Clay			
19	23	Sand			
23	24	Clay			

CONTRACTOR'S OR LANDOWNER'S CERTIFICATION: This water well was (1) constructed, (2) reconstructed, or (3) plugged under my jurisdiction and was completed on (mo/day/year) 1-10-01 and this record is true to the best of my knowledge and belief. Kansas Water Well Contractor's License No. 604 This Water Well Record was completed on (mo/day/yr) 3-12-01 under the business name of Environmental Priority Service, Inc by (signature)

INSTRUCTIONS: Use typewriter or ball point pen. PLEASE PRESS FIRMLY and PRINT clearly. Please fill in blanks, underline or circle the correct answers. Send top three copies to Kansas Department of Health and Environment, Bureau of Water, Topeka, Kansas 66620-0001, Telephone: 913-296-5545. Send one to WATER WELL OWNER and retain one for your records.

OFFICE USE ONLY

WATER WELL RECORD Form WWC-5 KSA 82a-1212

CATION OF WATER WELL:	Fraction	Section Number	Township Number	Range Number
Sedgwick	NW ¼ NE ¼ SE ¼	9	T 27 (S)	R (E) W

ance and direction from nearest town or city street address of well if located within city?
8 S of 17th St. and 40' E of I-135 Wichita, Ks NWL-085

WATER WELL OWNER: City of Wichita
St. Address, Box # : 1900 E. 9th STREET
, ZIP Code : Wichita, Ks 67214

Board of Agriculture, Division of Water Resources
Application Number:

LOCATE WELL'S LOCATION WITH "X" IN SECTION BOX:

N
NW | NE
W | E
SW | SE
S

X

4 DEPTH OF COMPLETED WELL 22 ft. ELEVATION:
Depth(s) Groundwater Encountered 1. 16.3 ft. 2. ft. 3. ft.
WELL'S STATIC WATER LEVEL ft. below land surface measured on mo/day/yr
Pump test data: Well water was ft. after hours pumping gpm
Est. Yield N.A. gpm: Well water was ft. after hours pumping gpm
Bore Hole Diameter 2 1/8 in. to 22 ft., and in. to ft.
WELL WATER TO BE USED AS: 5 Public water supply 8 Air conditioning 11 Injection well
1 Domestic 3 Feedlot 6 Oil field water supply 9 Dewatering 12 Other (Specify below)
2 Irrigation 4 Industrial 7 Lawn and garden only (10) Monitoring well
Was a chemical/bacteriological sample submitted to Department? Yes No X; If yes, mo/day/yr sample was submitted
Water Well Disinfected? Yes No X

TYPE OF BLANK CASING USED: 5 Wrought iron 8 Concrete tile CASING JOINTS: Glued Clamped
1 Steel 3 RMP (SR) 6 Asbestos-Cement 9 Other (specify below) Welded
(2) PVC 4 ABS 7 Fiberglass Threaded X
casing diameter 3/4 in. to 11.9 ft., Dia in. to ft., Dia in. to ft.
g height above land surface Flush in., weight lbs./ft. Wall thickness or gauge No. SCH 80

TYPE OF SCREEN OR PERFORATION MATERIAL: (7) PVC 10 Asbestos-cement
1 Steel 3 Stainless steel 5 Fiberglass 8 RMP (SR) 11 Other (specify)
2 Brass 4 Galvanized steel 6 Concrete tile 9 ABS 12 None used (open hole)

REEN OR PERFORATION OPENINGS ARE: 5 Gauzed wrapped 8 Saw cut 11 None (open hole)
1 Continuous slot (3) Mill slot 6 Wire wrapped 9 Drilled holes
2 Louvered shutter 4 Key punched 7 Torch cut 10 Other (specify)

SCREEN-PERFORATED INTERVALS: From 11.9 ft. to 22 ft., From ft. to ft.
From ft. to ft., From ft. to ft.
GRAVEL PACK INTERVALS: From 10 ft. to 22 ft., From ft. to ft.
From ft. to ft., From ft. to ft.

GROUT MATERIAL: 1 Neat cement 2 Cement grout (3) Bentonite 4 Other
Intervals: From 0 ft. to 10 ft., From ft. to ft., From ft. to ft.

What is the nearest source of possible contamination:
1 Septic tank 4 Lateral lines 7 Pit privy 10 Livestock pens 14 Abandoned water well
2 Sewer lines 5 Cess pool 8 Sewage lagoon 11 Fuel storage 15 Oil well/Gas well
3 Watertight sewer lines 6 Seepage pit 9 Feedyard 12 Fertilizer storage 16 Other (specify below)
13 Insecticide storage
ction from well? How many feet?

FROM	TO	LITHOLOGIC LOG	FROM	TO	PLUGGING INTERVALS
0	8	Silty Clay			
8	22	Sand			

CONTRACTOR'S OR LANDOWNER'S CERTIFICATION: This water well was (1) constructed, (2) reconstructed, or (3) plugged under my jurisdiction and was completed (mo/day/year) 1-16-01 and this record is true to the best of my knowledge and belief. Kansas Water Well Contractor's License No. 604 This Water Well Record was completed on (mo/day/yr) 3-12-01 under the business name of Environmental Priority Service, Inc by (signature)

INSTRUCTIONS: Use typewriter or ball point pen. PLEASE PRESS FIRMLY and PRINT clearly. Please fill in blanks, underline or circle the correct answers. Send top three copies to Kansas Department of Health and Environment, Bureau of Water, Topeka, Kansas 66620-0001. Telephone: 913-296-5545. Send one to WATER WELL OWNER and retain one for your records.

OFFICE USE ONLY

WATER WELL RECORD Form WWC-5 KSA 82a-1212

LOCATION OF WATER WELL:	Fraction	Section Number	Township Number	Range Number
County: Sedgwick	NW ¼ NE ¼ SE ¼	9	T 27 (S)	R (E) W

Distance and direction from nearest town or city street address of well if located within city?
8' S of 17th St. and 40' E of I-135 Wichita, Ks MWL-08D

WATER WELL OWNER: City of Wichita
St. Address, Box #: 1900 E. 9th STREET
City, State, ZIP Code: Wichita, Ks 67214

Board of Agriculture, Division of Water Resources
Application Number:

LOCATE WELL'S LOCATION WITH X IN SECTION BOX:

N — NW | NE — SW | SE — S — E — X

4 DEPTH OF COMPLETED WELL 33.3 ft. ELEVATION:
Depth(s) Groundwater Encountered 1. 16.3 ft. 2. ft. 3.
WELL'S STATIC WATER LEVEL ft. below land surface measured on mo/day/yr
Pump test data: Well water was ft. after hours pumping gpm
Est. Yield N.A. gpm: Well water was ft. after hours pumping gpm
Bore Hole Diameter 2 1/8 in. to 33.5 ft., and in. to
WELL WATER TO BE USED AS: 1 Domestic 2 Irrigation 3 Feedlot 4 Industrial 5 Public water supply 6 Oil field water supply 7 Lawn and garden only 8 Air conditioning 9 Dewatering (10) Monitoring well 11 Injection well 12 Other (Specify below)
Was a chemical/bacteriological sample submitted to Department? Yes No X; If yes, mo/day/yr sample was submitted
Water Well Disinfected? Yes No X

TYPE OF BLANK CASING USED: 1 Steel 2 PVC 3 RMP (SR) 4 ABS 5 Wrought iron 6 Asbestos-Cement 7 Fiberglass 8 Concrete tile 9 Other (specify below)
CASING JOINTS: Glued Clamped Welded Threaded X
Casing diameter 3/4 in. to 28.2 ft., Dia in. to ft., Dia in. to
Height above land surface Flush in., weight lbs./ft. Wall thickness or gauge No. SCH 80

TYPE OF SCREEN OR PERFORATION MATERIAL: 1 Steel 2 Brass 3 Stainless steel 4 Galvanized steel 5 Fiberglass 6 Concrete tile (7) PVC 8 RMP (SR) 9 ABS 10 Asbestos-cement 11 Other (specify) 12 None used (open hole)
SCREEN OR PERFORATION OPENINGS ARE: 1 Continuous slot 2 Louvered shutter (3) Mill slot 4 Key punched 5 Gauzed wrapped 6 Wire wrapped 7 Torch cut 8 Saw cut 9 Drilled holes 10 Other (specify) 11 None (open hole)
SCREEN-PERFORATED INTERVALS: From 28.2 ft. to 33.3 ft., From ft. to
From ft. to ft., From ft. to
GRAVEL PACK INTERVALS: From 26 ft. to 33.3 ft., From ft. to
From ft. to ft., From ft. to

GROUT MATERIAL: 1 Neat cement 2 Cement grout (3) Bentonite 4 Other
Intervals: From 0 ft. to 24 ft., From ft. to ft., From ft. to

What is the nearest source of possible contamination:
1 Septic tank 2 Sewer lines 3 Watertight sewer lines 4 Lateral lines 5 Cess pool 6 Seepage pit 7 Pit privy 8 Sewage lagoon 9 Feedyard 10 Livestock pens 11 Fuel storage 12 Fertilizer storage 13 Insecticide storage 14 Abandoned water well 15 Oil well/Gas well 16 Other (specify below)
Direction from well? How many feet?

FROM	TO	LITHOLOGIC LOG	FROM	TO	PLUGGING INTERVALS
0	8	Silty Clay			
8	33	Sand			

CONTRACTOR'S OR LANDOWNER'S CERTIFICATION: This water well was (1) constructed, (2) reconstructed, or (3) plugged under my jurisdiction and was completed on (mo/day/year) 1-16-01 and this record is true to the best of my knowledge and belief. Kansas Water Well Contractor's License No. 604 This Water Well Record was completed on (mo/day/yr) 3-12-01
under the business name of Environmental Priority Service, Inc by (signature)

INSTRUCTIONS: Use typewriter or ball point pen. PLEASE PRESS FIRMLY and PRINT clearly. Please fill in blanks, underline or circle the correct answers. Send top three copies to Kansas Department of Health and Environment, Bureau of Water, Topeka, Kansas 66620-0001, Telephone: 913-296-5545. Send one to WATER WELL OWNER and retain one for your records.

WATER WELL RECORD Form WWC-5 KSA 82a-1212

LOCATION OF WATER WELL:	Fraction	Section Number	Township Number	Range Number
County: Sedgwick	NE ¼ NW ¼ SE ¼	9	T 27 (S)	R 1 (E) W

Distance and direction from nearest town or city street address of well if located within city?
6 S of 17th St and 40' W of I-135 Wichita, Ks NWL-08D

WATER WELL OWNER: City of Wichita
RR#, St. Address, Box # : 1900 E. 9th STREET
ZIP Code : Wichita, Ks 67214

Board of Agriculture, Division of Water Resources
Application Number:

LOCATE WELL'S LOCATION WITH AN "X" IN SECTION BOX:

N
NW | NE
W | E
SW | SE (X)
S

4 DEPTH OF COMPLETED WELL 33.4 ft. ELEVATION:
Depth(s) Groundwater Encountered 1. 14.4 ft. 2. ft. 3. ft.
WELL'S STATIC WATER LEVEL ft. below land surface measured on mo/day/yr
Pump test data: Well water was ft. after hours pumping gpm
Est. Yield N.A. gpm: Well water was ft. after hours pumping gpm
Bore Hole Diameter 2 1/8 in. to 34 ft., and in. to ft.
WELL WATER TO BE USED AS: 5 Public water supply 8 Air conditioning 11 Injection well
1 Domestic 3 Feedlot 6 Oil field water supply 9 Dewatering 12 Other (Specify below)
2 Irrigation 4 Industrial 7 Lawn and garden only (10) Monitoring well
Was a chemical/bacteriological sample submitted to Department? Yes No X; If yes, mo/day/yr sample was submitted
Water Well Disinfected? Yes No X

TYPE OF BLANK CASING USED: 5 Wrought iron 8 Concrete tile CASING JOINTS: Glued Clamped
1 Steel 3 RMP (SR) 6 Asbestos-Cement 9 Other (specify below) Welded
2 PVC 4 ABS 7 Fiberglass Threaded X
casing diameter 3/4 in. to 28.3 ft., Dia in. to ft., Dia in. to ft.
casing height above land surface Flush in., weight lbs./ft. Wall thickness or gauge No. SCH 80

TYPE OF SCREEN OR PERFORATION MATERIAL: (7) PVC 10 Asbestos-cement
1 Steel 3 Stainless steel 5 Fiberglass 8 RMP (SR) 11 Other (specify)
2 Brass 4 Galvanized steel 6 Concrete tile 9 ABS 12 None used (open hole)

SCREEN OR PERFORATION OPENINGS ARE: 5 Gauzed wrapped 8 Saw cut 11 None (open hole)
1 Continuous slot (3) Mill slot 6 Wire wrapped 9 Drilled holes
2 Louvered shutter 4 Key punched 7 Torch cut 10 Other (specify)

SCREEN-PERFORATED INTERVALS: From 28.3 ft. to 33.4 ft., From ft. to ft.
From ft. to ft., From ft. to ft.
GRAVEL PACK INTERVALS: From 27 ft. to 33.4 ft., From ft. to ft.
From ft. to ft., From ft. to ft.

GROUT MATERIAL: 1 Neat cement 2 Cement grout (3) Bentonite 4 Other
Intervals: From 0 ft. to 27 ft., From ft. to ft., From ft. to ft.

What is the nearest source of possible contamination: 10 Livestock pens 14 Abandoned water well
1 Septic tank 4 Lateral lines 7 Pit privy 11 Fuel storage 15 Oil well/Gas well
2 Sewer lines 5 Cess pool 8 Sewage lagoon 12 Fertilizer storage 16 Other (specify below)
3 Watertight sewer lines 6 Seepage pit 9 Feedyard 13 Insecticide storage
direction from well? How many feet?

FROM	TO	LITHOLOGIC LOG	FROM	TO	PLUGGING INTERVALS
0	4'	Silty Clay			
4	19	Clay			
19	23	SAND			
23	29	Clay			
29	34	SAND			

CONTRACTOR'S OR LANDOWNER'S CERTIFICATION: This water well was (1) constructed, (2) reconstructed, or (3) plugged under my jurisdiction and was completed (mo/day/year) 1-10-01 and this record is true to the best of my knowledge and belief. Kansas Water Well Contractor's License No. 604 This Water Well Record was completed on (mo/day/yr) 3-12-01
under the business name of Environmental Priority Service, Inc by (signature) [signature]

INSTRUCTIONS: Use typewriter or ball point pen. *PLEASE PRESS FIRMLY* and *PRINT* clearly. Please fill in blanks, underline or circle the correct answers. Send top three copies to Kansas Department of Health and Environment, Bureau of Water, Topeka, Kansas 66620-0001. Telephone: 913-296-5545. Send one to WATER WELL OWNER and retain one for your records.

OFFICE USE ONLY
T
R
E/W
SEC

WATER WELL RECORD Form WWC-5 KSA 82a-1212

LOCATION OF WATER WELL:	Fraction	Section Number	Township Number	Range Number
City: Sedgwick	SE ¼ NW ¼ NW ¼	9	T 27 (S)	R 1 (E) W

Distance and direction from nearest town or city street address of well if located within city?
2 n & 20th and 670' E of Topeka Wichita, Ks NWL-095

WATER WELL OWNER: City of Wichita
St. Address, Box # : 1900 E. 9th STREET
City, ZIP Code : Wichita, Ks 67214

Board of Agriculture, Division of Water Resources
Application Number:

LOCATE WELL'S LOCATION WITH AN "X" IN SECTION BOX:

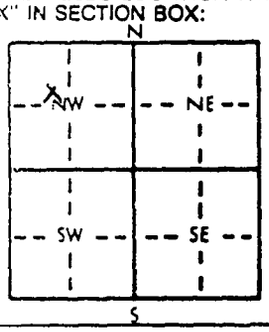

4 DEPTH OF COMPLETED WELL 21.2 ft. ELEVATION:
Depth(s) Groundwater Encountered 1. 13.5 ft. 2. ft. 3. ft.
WELL'S STATIC WATER LEVEL ft. below land surface measured on mo/day/yr
Pump test data: Well water was ft. after hours pumping gpm
Est. Yield N.A. gpm: Well water was ft. after hours pumping gpm
Bore Hole Diameter 2 1/8 in. to 21.2 ft., and in. to ft.
WELL WATER TO BE USED AS: 1 Domestic 2 Irrigation 3 Feedlot 4 Industrial 5 Public water supply 6 Oil field water supply 7 Lawn and garden only 8 Air conditioning 9 Dewatering (10) Monitoring well 11 Injection well 12 Other (Specify below)
Was a chemical/bacteriological sample submitted to Department? Yes No X; If yes, mo/day/yr sample was submitted
Water Well Disinfected? Yes No X

TYPE OF BLANK CASING USED: 1 Steel (2) PVC 3 RMP (SR) 4 ABS 5 Wrought iron 6 Asbestos-Cement 7 Fiberglass 8 Concrete tile 9 Other (specify below)
CASING JOINTS: Glued Clamped Welded Threaded X
Blank casing diameter 3/4 in. to 11.2 ft., Dia in. to ft., Dia in. to ft.
Casing height above land surface Flush in., weight lbs./ft. Wall thickness or gauge No. SCH 80

TYPE OF SCREEN OR PERFORATION MATERIAL: 1 Steel 2 Brass 3 Stainless steel 4 Galvanized steel 5 Fiberglass 6 Concrete tile (7) PVC 8 RMP (SR) 9 ABS 10 Asbestos-cement 11 Other (specify) 12 None used (open hole)
SCREEN OR PERFORATION OPENINGS ARE: 1 Continuous slot 2 Louvered shutter (3) Mill slot 4 Key punched 5 Gauzed wrapped 6 Wire wrapped 7 Torch cut 8 Saw cut 9 Drilled holes 10 Other (specify) 11 None (open hole)
SCREEN-PERFORATED INTERVALS: From 11.2 ft. to 21.2 ft., From ft. to ft.
From ft. to ft., From ft. to ft.
GRAVEL PACK INTERVALS: From 9 ft. to 21.2 ft., From ft. to ft.
From ft. to ft., From ft. to ft.

GROUT MATERIAL: 1 Neat cement 2 Cement grout (3) Bentonite 4 Other
Grout Intervals: From 0 ft. to 9 ft., From ft. to ft., From ft. to ft.
What is the nearest source of possible contamination: 1 Septic tank 2 Sewer lines 3 Watertight sewer lines 4 Lateral lines 5 Cess pool 6 Seepage pit 7 Pit privy 8 Sewage lagoon 9 Feedyard 10 Livestock pens 11 Fuel storage 12 Fertilizer storage 13 Insecticide storage 14 Abandoned water well 15 Oil well/Gas well 16 Other (specify below)
Direction from well? How many feet?

FROM	TO	LITHOLOGIC LOG	FROM	TO	PLUGGING INTERVALS
0	1	topsoil			
1	5'	silty Clay			
5'	8'	Clay			
8	11	Silty Clay			
11	21	Sand			

CONTRACTOR'S OR LANDOWNER'S CERTIFICATION: This water well was (1) constructed, (2) reconstructed, or (3) plugged under my jurisdiction and was completed (mo/day/year) 1-23-01 and this record is true to the best of my knowledge and belief. Kansas Water Well Contractor's License No. 604 This Water Well Record was completed on (mo/day/yr) 3-12-01 under the business name of Environmental Priority Service, Inc by (signature)

INSTRUCTIONS: Use typewriter or ball point pen. *PLEASE PRESS FIRMLY* and *PRINT* clearly. Please fill in blanks, underline or circle the correct answers. Send top three copies to Kansas Department of Health and Environment, Bureau of Water, Topeka, Kansas 66620-0001. Telephone: 913-296-5545. Send one to WATER WELL OWNER and retain one for your records.

OFFICE USE ONLY

WATER WELL RECORD Form WWC-5 KSA 82a-1212

LOCATION OF WATER WELL:	Fraction	Section Number	Township Number	Range Number
County: Sedgwick	SE ¼ NW ¼ NW ¼	9	T 27 (S)	R (E) W

Distance and direction from nearest town or city street address of well if located within city?
2' N of 20th St. and 670' E of Topeka Wichita, Ks NWL-090

WATER WELL OWNER: City of Wichita
St. Address, Box # : 1900 E. 9th STREET
City, ZIP Code : Wichita, Ks 67214

Board of Agriculture, Division of Water Resources
Application Number:

LOCATE WELL'S LOCATION WITH "X" IN SECTION BOX:

N / NW / NE / W / E / SW / SE / S — X

(4) DEPTH OF COMPLETED WELL 42.9 ft. ELEVATION:
Depth(s) Groundwater Encountered 1. 13.5 ft. 2. ft. 3. ft.
WELL'S STATIC WATER LEVEL ft. below land surface measured on mo/day/yr
Pump test data: Well water was ft. after hours pumping gpm
Est. Yield N.A. gpm: Well water was ft. after hours pumping gpm
Bore Hole Diameter 2 1/8 in. to 43 ft., and in. to
WELL WATER TO BE USED AS: 5 Public water supply 8 Air conditioning 11 Injection well
1 Domestic 3 Feedlot 6 Oil field water supply 9 Dewatering 12 Other (Specify below)
2 Irrigation 4 Industrial 7 Lawn and garden only (10) Monitoring well
Was a chemical/bacteriological sample submitted to Department? Yes No X ; If yes, mo/day/yr sample was submitted
Water Well Disinfected? Yes No X

TYPE OF BLANK CASING USED: 5 Wrought iron 8 Concrete tile CASING JOINTS: Glued Clamped
1 Steel 3 RMP (SR) 6 Asbestos-Cement 9 Other (specify below) Welded
2 PVC 4 ABS 7 Fiberglass Threaded X
Casing diameter 3/4 in. to 32.8 ft., Dia in. to ft., Dia in. to
Casing height above land surface Flush in., weight lbs./ft. Wall thickness or gauge No. SCH 80

TYPE OF SCREEN OR PERFORATION MATERIAL: (7) PVC 10 Asbestos-cement
1 Steel 3 Stainless steel 5 Fiberglass 8 RMP (SR) 11 Other (specify)
2 Brass 4 Galvanized steel 6 Concrete tile 9 ABS 12 None used (open hole)

SCREEN OR PERFORATION OPENINGS ARE: 5 Gauzed wrapped 8 Saw cut 11 None (open hole)
1 Continuous slot (3) Mill slot 6 Wire wrapped 9 Drilled holes
2 Louvered shutter 4 Key punched 7 Torch cut 10 Other (specify)

SCREEN-PERFORATED INTERVALS: From 32.8 ft. to 42.9 ft., From ft. to
From ft. to ft., From ft. to

GRAVEL PACK INTERVALS: From 31 ft. to 42.9 ft., From ft. to
From ft. to ft., From ft. to

GROUT MATERIAL: 1 Neat cement 2 Cement grout (3) Bentonite 4 Other
Intervals: From 0 ft. to 31 ft., From ft. to ft., From ft. to

What is the nearest source of possible contamination:
1 Septic tank 4 Lateral lines 7 Pit privy 10 Livestock pens 14 Abandoned water well
2 Sewer lines 5 Cess pool 8 Sewage lagoon 11 Fuel storage 15 Oil well/Gas well
3 Watertight sewer lines 6 Seepage pit 9 Feedyard 12 Fertilizer storage 16 Other (specify below)
13 Insecticide storage
Direction from well? How many feet?

FROM	TO	LITHOLOGIC LOG	FROM	TO	PLUGGING INTERVALS
0	1	Topsoil			
1	5	Silty Clay			
5	8	Clay			
8	11	Silty Clay			
11	43	Sand			

CONTRACTOR'S OR LANDOWNER'S CERTIFICATION: This water well was (1) constructed, (2) reconstructed, or (3) plugged under my jurisdiction and was completed on (mo/day/year) 1-23-01 and this record is true to the best of my knowledge and belief. Kansas Water Well Contractor's License No. 604 This Water Well Record was completed on (mo/day/yr) 3-12-01
under the business name of Environmental Priority Service, Inc by (signature) [signature]

INSTRUCTIONS: Use typewriter or ball point pen. *PLEASE PRESS FIRMLY* and *PRINT* clearly. Please fill in blanks, underline or circle the correct answers. Send top three copies to Kansas Department of Health and Environment, Bureau of Water, Topeka, Kansas 66620-0001. Telephone: 913-296-5545. Send one to WATER WELL OWNER and retain one for your records.

WATER WELL RECORD Form WWC-5 KSA 82a-1212

LOCATION OF WATER WELL: County: Sedgwick	Fraction: NE ¼ NE ¼ (E) ¼	Section Number: 21	Township Number: T 27 S	Range Number: R 1 (E)/W

Distance and direction from nearest town or city street address of well if located within city?
SE Corner of 3rd and Pennsylvania, Wichita, Ks

WATER WELL OWNER: City of Wichita
RR#, St. Address, Box #: 1900 E. 19th
City, State, ZIP Code: Wichita, Ks 67214 NWL 10-S

Board of Agriculture, Division of Water Resources Application Number:

LOCATE WELL'S LOCATION WITH AN "X" IN SECTION BOX:

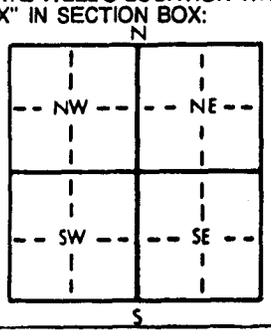

4 DEPTH OF COMPLETED WELL 13.8 ft. ELEVATION:
Depth(s) Groundwater Encountered 1. NA ft. 2. ft. 3. ft.
WELL'S STATIC WATER LEVEL NA ft. below land surface measured on mo/day/yr
Pump test data: Well water was ft. after hours pumping gpm
Est. Yield gpm: Well water was ft. after hours pumping gpm
Bore Hole Diameter 2 1/8 in. to 13.8 ft., and in. to ft.
WELL WATER TO BE USED AS: 5 Public water supply 8 Air conditioning 11 Injection well
1 Domestic 3 Feedlot 6 Oil field water supply 9 Dewatering 12 Other (Specify below)
2 Irrigation 4 Industrial 7 Lawn and garden only (10) Monitoring well
Was a chemical/bacteriological sample submitted to Department? Yes No X; If yes, mo/day/yr sample was submitted
Water Well Disinfected? Yes No X

TYPE OF BLANK CASING USED: 5 Wrought iron 8 Concrete tile CASING JOINTS: Glued Clamped
1 Steel 3 RMP (SR) 6 Asbestos-Cement 9 Other (specify below) Welded
(2) PVC 4 ABS 7 Fiberglass Threaded X
Blank casing diameter 3/4" in. to 19.9 ft., Dia in. to ft., Dia in. to ft.
Casing height above land surface 0 in., weight lbs./ft. Wall thickness or gauge No.

TYPE OF SCREEN OR PERFORATION MATERIAL: (7) PVC 10 Asbestos-cement
1 Steel 3 Stainless steel 5 Fiberglass 8 RMP (SR) 11 Other (specify)
2 Brass 4 Galvanized steel 6 Concrete tile 9 ABS 12 None used (open hole)

SCREEN OR PERFORATION OPENINGS ARE: 5 Gauzed wrapped 8 Saw cut 11 None (open hole)
1 Continuous slot (3) Mill slot 6 Wire wrapped 9 Drilled holes
2 Louvered shutter 4 Key punched 7 Torch cut 10 Other (specify)

SCREEN-PERFORATED INTERVALS: From 19.9 ft. to 28.8 ft., From ft. to ft.
From ft. to ft., From ft. to ft.
GRAVEL PACK INTERVALS: From 8.4 ft. to 28.8 ft., From ft. to ft.
From ft. to ft., From ft. to ft.

GROUT MATERIAL: 1 Neat cement 2 Cement grout (3) Bentonite 4 Other
Grout Intervals: From 0.4 ft. to 8.4 ft., From ft. to ft., From ft. to ft.
What is the nearest source of possible contamination: 10 Livestock pens 14 Abandoned water well
1 Septic tank 4 Lateral lines 7 Pit privy 11 Fuel storage 15 Oil well/Gas well
2 Sewer lines 5 Cess pool 8 Sewage lagoon 12 Fertilizer storage 16 Other (specify below)
3 Watertight sewer lines 6 Seepage pit 9 Feedyard 13 Insecticide storage
Direction from well? How many feet?

FROM	TO	LITHOLOGIC LOG	FROM	TO	PLUGGING INTERVALS
		NA			

CONTRACTOR'S OR LANDOWNER'S CERTIFICATION: This water well was (1) constructed, (2) reconstructed, or (3) plugged under my jurisdiction and was completed on (mo/day/year) 8/6/01 and this record is true to the best of my knowledge and belief. Kansas Water Well Contractor's License No. 604 This Water Well Record was completed on (mo/day/yr) 8-20-01 under the business name of Environmental Priority Service, Inc by (signature)

INSTRUCTIONS: Use typewriter or ball point pen. *PLEASE PRESS FIRMLY* and *PRINT* clearly. Please fill in blanks, underline or circle the correct answers. Send top three copies to Kansas Department of Health and Environment, Bureau of Water, Topeka, Kansas 66620-0001. Telephone: 913-296-5545. Send one to WATER WELL OWNER and retain one for your records.

WATER WELL RECORD Form WWC-5 KSA 82a-1212

LOCATION OF WATER WELL:	Fraction	Section Number	Township Number	Range Number
County: Sedgwick	SE ¼ SW ¼ SE ¼	17	T 27 S	R 1 (E)W

Distance and direction from nearest town or city street address of well if located within city?
NW Corner of Central and Wichita, Wichita, Ks

2 WATER WELL OWNER: City of Wichita
RR, St. Address, Box # : 1900 E. 9th
City, State, ZIP Code : Wichita, Ks 67214 NWL-11-S

Board of Agriculture, Division of Water Resources
Application Number:

3 LOCATE WELL'S LOCATION WITH AN "X" IN SECTION BOX:

N
NW | NE
W | E
SW | SE
S
1 Mile

4 DEPTH OF COMPLETED WELL 22.2 ft. ELEVATION:
Depth(s) Groundwater Encountered 1. NA ft. 2. ft. 3. ft.
WELL'S STATIC WATER LEVEL NA ft. below land surface measured on mo/day/yr
Pump test data: Well water was ft. after hours pumping gpm
Est. Yield gpm: Well water was ft. after hours pumping gpm
Bore Hole Diameter 2 1/8 in. to 22.2 ft., and in. to ft.
WELL WATER TO BE USED AS: 5 Public water supply 8 Air conditioning 11 Injection well
1 Domestic 3 Feedlot 6 Oil field water supply 9 Dewatering 12 Other (Specify below)
2 Irrigation 4 Industrial 7 Lawn and garden only (10) Monitoring well
Was a chemical/bacteriological sample submitted to Department? Yes No X; If yes, mo/day/yr sample was submitted
Water Well Disinfected? Yes No X

5 TYPE OF BLANK CASING USED: 5 Wrought iron 8 Concrete tile CASING JOINTS: Glued Clamped
1 Steel 3 RMP (SR) 6 Asbestos-Cement 9 Other (specify below) Welded
(2) PVC 4 ABS 7 Fiberglass Threaded
Blank casing diameter 3/4" in. to 12.3 ft., Dia in. to ft., Dia in. to ft.
Casing height above land surface 0 in., weight lbs./ft. Wall thickness or gauge No.

TYPE OF SCREEN OR PERFORATION MATERIAL: (7) PVC 10 Asbestos-cement
1 Steel 3 Stainless steel 5 Fiberglass 8 RMP (SR) 11 Other (specify)
2 Brass 4 Galvanized steel 6 Concrete tile 9 ABS 12 None used (open hole)

SCREEN OR PERFORATION OPENINGS ARE: 5 Gauzed wrapped 8 Saw cut 11 None (open hole)
1 Continuous slot (3) Mill slot 6 Wire wrapped 9 Drilled holes
2 Louvered shutter 4 Key punched 7 Torch cut 10 Other (specify)

SCREEN-PERFORATED INTERVALS: From 12.3 ft. to 22.1 ft., From ft. to ft.
From ft. to ft., From ft. to ft.
GRAVEL PACK INTERVALS: From 9.6 ft. to 22.2 ft., From ft. to ft.
From ft. to ft., From ft. to ft.

GROUT MATERIAL: 1 Neat cement 2 Cement grout 3 Bentonite 4 Other
Grout Intervals: From 0 ft. to 9.6 From ft. to ft., From ft. to ft.

What is the nearest source of possible contamination: 10 Livestock pens 14 Abandoned water well
1 Septic tank 4 Lateral lines 7 Pit privy 11 Fuel storage 15 Oil well/Gas well
2 Sewer lines 5 Cess pool 8 Sewage lagoon 12 Fertilizer storage 16 Other (specify below)
3 Watertight sewer lines 6 Seepage pit 9 Feedyard 13 Insecticide storage
Direction from well? How many feet?

FROM	TO	LITHOLOGIC LOG	FROM	TO	PLUGGING INTERVALS
		NA			

CONTRACTOR'S OR LANDOWNER'S CERTIFICATION: This water well was (1) constructed, (2) reconstructed, or (3) plugged under my jurisdiction and was completed on (mo/day/year) 8/6/01 and this record is true to the best of my knowledge and belief. Kansas Water Well Contractor's License No. 604 This Water Well Record was completed on (mo/day/yr) 8-20-01 under the business name of Environmental Priority Service, Inc by (signature)

INSTRUCTIONS: Use typewriter or ball point pen. *PLEASE PRESS FIRMLY* and *PRINT* clearly. Please fill in blanks, underline or circle the correct answers. Send top three copies to Kansas Department of Health and Environment, Bureau of Water, Topeka, Kansas 66620-0001. Telephone: 913-296-5545. Send one to WATER WELL OWNER and retain one for your records.

WATER WELL RECORD Form WWC-5 KSA 82a-1212

1 LOCATION OF WATER WELL:	Fraction	Section Number	Township Number	Range Number
County: Sedgwick	NE ¼ NW ¼ SW ¼	17	T 27 S	R 1 E/W

Distance and direction from nearest town or city street address of well if located within city?
NW corner of 11th and Jackson STREET, Wichita, Ks

2 WATER WELL OWNER: City of Wichita
RR#, St. Address, Box # : 1900 E. 9th STREET
City, State, ZIP Code : Wichita, Ks 67214 NWL 12-S

Board of Agriculture, Division of Water Resources Application Number:

3 LOCATE WELL'S LOCATION WITH AN "X" IN SECTION BOX:

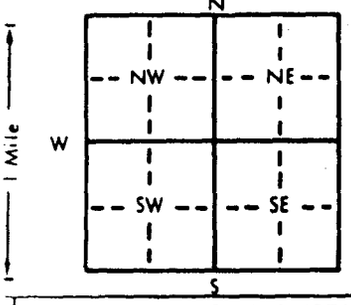

4 DEPTH OF COMPLETED WELL 22.2 ft. ELEVATION:
Depth(s) Groundwater Encountered 1. NA ft. 2. ft. 3. ft.
WELL'S STATIC WATER LEVEL NA ft. below land surface measured on mo/day/yr
Pump test data: Well water was ft. after hours pumping gpm
Est. Yield gpm: Well water was ft. after hours pumping gpm
Bore Hole Diameter 2 1/8 in. to 22.2 ft., and in. to ft.
WELL WATER TO BE USED AS: 5 Public water supply 8 Air conditioning 11 Injection well
1 Domestic 3 Feedlot 6 Oil field water supply 9 Dewatering 12 Other (Specify below)
2 Irrigation 4 Industrial 7 Lawn and garden only (10) Monitoring well
Was a chemical/bacteriological sample submitted to Department? Yes No X; If yes, mo/day/yr sample was submitted
Water Well Disinfected? Yes No X

5 TYPE OF BLANK CASING USED: 5 Wrought iron 8 Concrete tile CASING JOINTS: Glued Clamped
1 Steel 3 RMP (SR) 6 Asbestos-Cement 9 Other (specify below) Welded
(2) PVC 4 ABS 7 Fiberglass Threaded X
Blank casing diameter 3/4" in. to 12.4 ft., Dia in. to ft., Dia in. to ft.
Casing height above land surface 0 in., weight lbs./ft. Wall thickness or gauge No.

TYPE OF SCREEN OR PERFORATION MATERIAL: (7) PVC 10 Asbestos-cement
1 Steel 3 Stainless steel 5 Fiberglass 8 RMP (SR) 11 Other (specify)
2 Brass 4 Galvanized steel 6 Concrete tile 9 ABS 12 None used (open hole)

SCREEN OR PERFORATION OPENINGS ARE: 5 Gauzed wrapped 8 Saw cut 11 None (open hole)
1 Continuous slot (3) Mill slot 6 Wire wrapped 9 Drilled holes
2 Louvered shutter 4 Key punched 7 Torch cut 10 Other (specify)

SCREEN-PERFORATED INTERVALS: From 12.4 ft. to 22.2 ft., From ft. to ft.
From ft. to ft., From ft. to ft.
GRAVEL PACK INTERVALS: From 10.5 ft. to 22.5 ft., From ft. to ft.
From ft. to ft., From ft. to ft.

6 GROUT MATERIAL: 1 Neat cement 2 Cement grout (3) Bentonite 4 Other
Grout Intervals: From 0.4 ft. to 10.5 ft., From ft. to ft., From ft. to ft.
What is the nearest source of possible contamination: 10 Livestock pens 14 Abandoned water well
1 Septic tank 4 Lateral lines 7 Pit privy 11 Fuel storage 15 Oil well/Gas well
2 Sewer lines 5 Cess pool 8 Sewage lagoon 12 Fertilizer storage 16 Other (specify below)
3 Watertight sewer lines 6 Seepage pit 9 Feedyard 13 Insecticide storage
Direction from well? How many feet?

FROM	TO	LITHOLOGIC LOG	FROM	TO	PLUGGING INTERVALS
		NA			

CONTRACTOR'S OR LANDOWNER'S CERTIFICATION: This water well was (1) constructed, (2) reconstructed, or (3) plugged under my jurisdiction and was completed on (mo/day/year) 8-6-01 and this record is true to the best of my knowledge and belief. Kansas Water Well Contractor's License No. 604 This Water Well Record was completed on (mo/day/yr) 8-20-01 under the business name of Environmental Priority Services, Inc by (signature)

INSTRUCTIONS: Use typewriter or ball point pen. *PLEASE PRESS FIRMLY* and *PRINT* clearly. Please fill in blanks, underline or circle the correct answers. Send top three copies to Kansas Department of Health and Environment, Bureau of Water, Topeka, Kansas 66620-0001. Telephone: 913-296-5545. Send one to WATER WELL OWNER and retain one for your records.

WATER WELL RECORD Form WWC-5 KSA 82a-1212

1 LOCATION OF WATER WELL: County: Sedgwick	Fraction: SE ¼ SE ¼ NW ¼	Section Number: 8	Township Number: T 27 S	Range Number: R 1 E/W

Distance and direction from nearest town or city street address of well if located within city? SW Corner of 15th and Park Place, Wichita, Ks 67214

2 WATER WELL OWNER: City of Wichita
RR, St. Address, Box #: 1900 E 9th STREET
City, State, ZIP Code: Wichita, Ks 67214 NW4 13 S

Board of Agriculture, Division of Water Resources Application Number:

3 LOCATE WELL'S LOCATION WITH AN "X" IN SECTION BOX:

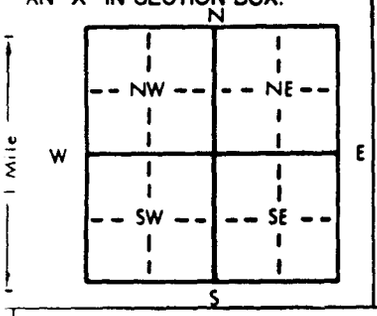

4 DEPTH OF COMPLETED WELL 20.2 ft. ELEVATION:
Depth(s) Groundwater Encountered 1. NA ft. 2. ft. 3. ft.
WELL'S STATIC WATER LEVEL NA ft. below land surface measured on mo/day/yr
Pump test data: Well water was ft. after hours pumping gpm
Est. Yield gpm: Well water was ft. after hours pumping gpm
Bore Hole Diameter 3/4" in. to 20.6 ft., and in. to ft.
WELL WATER TO BE USED AS: 1 Domestic 2 Irrigation 3 Feedlot 4 Industrial 5 Public water supply 6 Oil field water supply 7 Lawn and garden only 8 Air conditioning 9 Dewatering 10 Monitoring well 11 Injection well 12 Other (Specify below)
Was a chemical/bacteriological sample submitted to Department? Yes No X; If yes, mo/day/yr sample was submitted
Water Well Disinfected? Yes No X

5 TYPE OF BLANK CASING USED: 1 Steel 2 PVC 3 RMP (SR) 4 ABS 5 Wrought iron 6 Asbestos-Cement 7 Fiberglass 8 Concrete tile 9 Other (specify below)
CASING JOINTS: Glued Clamped Welded Threaded X
Blank casing diameter 3/4" in. to 10.4 ft., Dia in. to ft., Dia in. to ft.
Casing height above land surface 0 in., weight lbs./ft. Wall thickness or gauge No. Sch 80

TYPE OF SCREEN OR PERFORATION MATERIAL: 1 Steel 2 Brass 3 Stainless steel 4 Galvanized steel 5 Fiberglass 6 Concrete tile 7 PVC 8 RMP (SR) 9 ABS 10 Asbestos-cement 11 Other (specify) 12 None used (open hole)
SCREEN OR PERFORATION OPENINGS ARE: 1 Continuous slot 2 Louvered shutter 3 Mill slot 4 Key punched 5 Gauzed wrapped 6 Wire wrapped 7 Torch cut 8 Saw cut 9 Drilled holes 10 Other (specify) 11 None (open hole)
SCREEN-PERFORATED INTERVALS: From 10.4 ft. to 20.2 ft., From ft. to ft.
From ft. to ft., From ft. to ft.
GRAVEL PACK INTERVALS: From 8.6 ft. to 20.6 ft., From ft. to ft.
From ft. to ft., From ft. to ft.

GROUT MATERIAL: 1 Neat cement 2 Cement grout 3 Bentonite 4 Other
Grout Intervals: From 0.5 ft. to 8.6 ft., From ft. to ft., From ft. to ft.
What is the nearest source of possible contamination: 1 Septic tank 2 Sewer lines 3 Watertight sewer lines 4 Lateral lines 5 Cess pool 6 Seepage pit 7 Pit privy 8 Sewage lagoon 9 Feedyard 10 Livestock pens 11 Fuel storage 12 Fertilizer storage 13 Insecticide storage 14 Abandoned water well 15 Oil well/Gas well 16 Other (specify below)
Direction from well? How many feet?

FROM	TO	LITHOLOGIC LOG	FROM	TO	PLUGGING INTERVALS
		NA			

CONTRACTOR'S OR LANDOWNER'S CERTIFICATION: This water well was (1) constructed, (2) reconstructed, or (3) plugged under my jurisdiction and was completed on (mo/day/year) 8-6-01 and this record is true to the best of my knowledge and belief. Kansas Water Well Contractor's License No. 604 This Water Well Record was completed on (mo/day/yr) 8-20-01 under the business name of Environmental Priority Service Inc by (signature)

INSTRUCTIONS: Use typewriter or ball point pen. *PLEASE PRESS FIRMLY* and *PRINT* clearly. Please fill in blanks, underline or circle the correct answers. Send top three copies to Kansas Department of Health and Environment, Bureau of Water, Topeka, Kansas 66620-0001. Telephone: 913-296-5545. Send one to WATER WELL OWNER and retain one for your records.

Form WWC-5 KSA 82a-1212

LOCATION OF WATER WELL:	Fraction	Section Number	Township Number	Range Number
County: Sedgwick	SE ¼ NW ¼ NW ¼	4	T 27 (S)	R 1 (E/W)

Distance and direction from nearest town or city street address of well if located within city?
693' S of 29th St. N. and 635' W of Emporia Court Wichita WNC-05D

WATER WELL OWNER: City of Wichita
St. Address, Box # : 1900 E. 9th STREET
City, State, ZIP Code : Wichita, Ks 67214

Board of Agriculture, Division of Water Resources
Application Number:

LOCATE WELL'S LOCATION WITH "X" IN SECTION BOX:

N / W / E / S — NW, NE, SW, SE

4 DEPTH OF COMPLETED WELL 45.9 ft. ELEVATION:
Depth(s) Groundwater Encountered 1. 12.1 ft. 2. ft. 3. ft.
WELL'S STATIC WATER LEVEL ft. below land surface measured on mo/day/yr
Pump test data: Well water was ft. after hours pumping gpm
Est. Yield NA gpm: Well water was ft. after hours pumping gpm
Bore Hole Diameter 2 1/8 in. to 46 ft., and in. to ft.
WELL WATER TO BE USED AS: 5 Public water supply 8 Air conditioning 11 Injection well
1 Domestic 3 Feedlot 6 Oil field water supply 9 Dewatering 12 Other (Specify below)
2 Irrigation 4 Industrial 7 Lawn and garden only (10) Monitoring well
Was a chemical/bacteriological sample submitted to Department? Yes No X; If yes, mo/day/yr sample was submitted
Water Well Disinfected? Yes No X

TYPE OF BLANK CASING USED: 5 Wrought iron 8 Concrete tile CASING JOINTS: Glued Clamped
1 Steel 3 RMP (SR) 6 Asbestos-Cement 9 Other (specify below) Welded
(2) PVC 4 ABS 7 Fiberglass Threaded X
Blank casing diameter 3/4 in. to 35.8 ft., Dia in. to ft., Dia in. to ft.
Casing height above land surface 24 in., weight lbs./ft. Wall thickness or gauge No. SCH 80

TYPE OF SCREEN OR PERFORATION MATERIAL: (7) PVC 10 Asbestos-cement
1 Steel 3 Stainless steel 5 Fiberglass 8 RMP (SR) 11 Other (specify)
2 Brass 4 Galvanized steel 6 Concrete tile 9 ABS 12 None used (open hole)

SCREEN OR PERFORATION OPENINGS ARE: 5 Gauzed wrapped 8 Saw cut 11 None (open hole)
1 Continuous slot (3) Mill slot 6 Wire wrapped 9 Drilled holes
2 Louvered shutter 4 Key punched 7 Torch cut 10 Other (specify)

SCREEN-PERFORATED INTERVALS: From 35.8 ft. to 45.9 ft., From ft. to ft.
From ft. to ft., From ft. to ft.
GRAVEL PACK INTERVALS: From 34 ft. to 45.9 ft., From ft. to ft.
From ft. to ft., From ft. to ft.

GROUT MATERIAL: 1 Neat cement 2 Cement grout (3) Bentonite 4 Other
Grout Intervals: From 0 ft. to 34 ft., From ft. to ft., From ft. to ft.

What is the nearest source of possible contamination: 10 Livestock pens 14 Abandoned water well
1 Septic tank 4 Lateral lines 7 Pit privy 11 Fuel storage 15 Oil well/Gas well
2 Sewer lines 5 Cess pool 8 Sewage lagoon 12 Fertilizer storage 16 Other (specify below)
3 Watertight sewer lines 6 Seepage pit 9 Feedyard 13 Insecticide storage
Direction from well? How many feet?

FROM	TO	LITHOLOGIC LOG	FROM	TO	PLUGGING INTERVALS
0	7'	Silty Clay			
7	46'	Sand			

CONTRACTOR'S OR LANDOWNER'S CERTIFICATION: This water well was (1) constructed, (2) reconstructed, or (3) plugged under my jurisdiction and was completed on (mo/day/year) 2-7-01 and this record is true to the best of my knowledge and belief. Kansas Water Well Contractor's License No. 604 This Water Well Record was completed on (mo/day/yr) 3-12-01
under the business name of Environmental Priority Service, Inc by (signature)

INSTRUCTIONS: Use typewriter or ball point pen. PLEASE PRESS FIRMLY and PRINT clearly. Please fill in blanks, underline or circle the correct answers. Send top three copies to Kansas Department of Health and Environment, Bureau of Water, Topeka, Kansas 66620-0001. Telephone: 913-296-5545. Send one to WATER WELL OWNER and retain one for your records.

OFFICE USE ONLY

WATER WELL RECORD Form WWC-5 KSA 82a-1212

LOCATION OF WATER WELL:	Fraction	Section Number	Township Number	Range Number
County: Sedgwick	NE ¼ NW ¼ NE ¼	33	T 26 (S)	R 1 (E/W)

Distance and direction from nearest town or city street address of well if located within city?
7' S of 37th St. N and 510' E of Ohio Wichita, Ks WNC-060

WATER WELL OWNER: City of Wichita
RR#, St. Address, Box # : 1900 E. 9th STREET
City, State, ZIP Code : Wichita, Ks 67214

Board of Agriculture, Division of Water Resources
Application Number:

LOCATE WELL'S LOCATION WITH AN "X" IN SECTION BOX:

N: X NE; NW
W / E
SW; SE
S

4 DEPTH OF COMPLETED WELL 43.9 ft. ELEVATION:
Depth(s) Groundwater Encountered 1. 16.4 ft. 2. ft. 3. ft.
WELL'S STATIC WATER LEVEL ft. below land surface measured on mo/day/yr
Pump test data: Well water was ft. after hours pumping gpm
Est. Yield NA gpm: Well water was ft. after hours pumping gpm
Bore Hole Diameter 2 1/8 in. to 45 ft., and in. to ft.
WELL WATER TO BE USED AS: 5 Public water supply 8 Air conditioning 11 Injection well
1 Domestic 3 Feedlot 6 Oil field water supply 9 Dewatering 12 Other (Specify below)
2 Irrigation 4 Industrial 7 Lawn and garden only (10) Monitoring well
Was a chemical/bacteriological sample submitted to Department? Yes ..... No X ; If yes, mo/day/yr sample was submitted
Water Well Disinfected? Yes No X

TYPE OF BLANK CASING USED: 5 Wrought iron 8 Concrete tile CASING JOINTS: Glued Clamped
1 Steel 3 RMP (SR) 6 Asbestos-Cement 9 Other (specify below) Welded
(2) PVC 4 ABS 7 Fiberglass Threaded X
Blank casing diameter 3/4 in. to 33.8 ft., Dia in. to ft., Dia in. to ft.
Casing height above land surface 24 in., weight lbs./ft. Wall thickness or gauge No. SCH 80

TYPE OF SCREEN OR PERFORATION MATERIAL: (7) PVC 10 Asbestos-cement
1 Steel 3 Stainless steel 5 Fiberglass 8 RMP (SR) 11 Other (specify)
2 Brass 4 Galvanized steel 6 Concrete tile 9 ABS 12 None used (open hole)

SCREEN OR PERFORATION OPENINGS ARE: 5 Gauzed wrapped 8 Saw cut 11 None (open hole)
1 Continuous slot (3) Mill slot 6 Wire wrapped 9 Drilled holes
2 Louvered shutter 4 Key punched 7 Torch cut 10 Other (specify)

SCREEN-PERFORATED INTERVALS: From 33.8 ft. to 43.9 ft., From ft. to ft.
From ft. to ft., From ft. to ft.

GRAVEL PACK INTERVALS: From 31 ft. to 43.9 ft., From ft. to ft.
From ft. to ft., From ft. to ft.

GROUT MATERIAL: 1 Neat cement 2 Cement grout (3) Bentonite 4 Other
Grout Intervals: From 0 ft. to 31 ft., From ft. to ft., From ft. to ft.

What is the nearest source of possible contamination: 10 Livestock pens 14 Abandoned water well
1 Septic tank 4 Lateral lines 7 Pit privy 11 Fuel storage 15 Oil well/Gas well
2 Sewer lines 5 Cess pool 8 Sewage lagoon 12 Fertilizer storage 16 Other (specify below)
3 Watertight sewer lines 6 Seepage pit 9 Feedyard 13 Insecticide storage
Direction from well? How many feet?

FROM	TO	LITHOLOGIC LOG	FROM	TO	PLUGGING INTERVALS
0	2	Sandy Clay			
2	6	Sand			
6	17	Silty Sandy Clay			
17	44	Sand			

CONTRACTOR'S OR LANDOWNER'S CERTIFICATION: This water well was (1) constructed, (2) reconstructed, or (3) plugged under my jurisdiction and was completed (mo/day/year) 1-16-01 and this record is true to the best of my knowledge and belief. Kansas Water Well Contractor's License No. 604 This Water Well Record was completed on (mo/day/yr) 3-12-01
under the business name of Environmental Priority Service, Inc by (signature)

INSTRUCTIONS: Use typewriter or ball point pen. *PLEASE PRESS FIRMLY* and *PRINT* clearly. Please fill in blanks, underline or circle the correct answers. Send top three copies to Kansas Department of Health and Environment, Bureau of Water, Topeka, Kansas 66620-0001. Telephone: 913-296-5545. Send one to WATER WELL OWNER and retain one for your records.

OFFICE USE ONLY

WATER WELL RECORD Form WWC-5 KSA 82a-1212

LOCATION OF WATER WELL: County: Sedgwick	Fraction: SE ¼ SE ¼ SW ¼	Section Number: 33	Township Number: T 26 (S)	Range Number: R 1 (E/W)

Distance and direction from nearest town or city street address of well if located within city? 6' N of 29th St N and 260' E of Mead Wichita, Ks WNC-095

WATER WELL OWNER: City of Wichita

St. Address, Box # : 1900 E. 9th STREET

ZIP Code : Wichita, Ks 67214

Board of Agriculture, Division of Water Resources Application Number:

LOCATE WELL'S LOCATION WITH AN "X" IN SECTION BOX:

N / NW / NE / W / E / SW / SE / S — X

4 DEPTH OF COMPLETED WELL 20.3 ft. ELEVATION:

Depth(s) Groundwater Encountered 1. 12.6 ft. 2. ft. 3. ft.

WELL'S STATIC WATER LEVEL ft. below land surface measured on mo/day/yr

Pump test data: Well water was ft. after hours pumping gpm

Est. Yield N.A. gpm: Well water was ft. after hours pumping gpm

Bore Hole Diameter 2 1/8 in. to 20.3 ft., and in. to ft.

WELL WATER TO BE USED AS: 5 Public water supply 8 Air conditioning 11 Injection well; 1 Domestic 3 Feedlot 6 Oil field water supply 9 Dewatering 12 Other (Specify below); 2 Irrigation 4 Industrial 7 Lawn and garden only (10) Monitoring well

Was a chemical/bacteriological sample submitted to Department? Yes No X; If yes, mo/day/yr sample was submitted

Water Well Disinfected? Yes No X

TYPE OF BLANK CASING USED: 5 Wrought iron 8 Concrete tile; 1 Steel 3 RMP (SR) 6 Asbestos-Cement 9 Other (specify below); (2) PVC 4 ABS 7 Fiberglass

CASING JOINTS: Glued Clamped; Welded; Threaded X

Blank casing diameter 3/4 in. to 10.2 ft., Dia in. to ft., Dia in. to ft.

Casing height above land surface Flush in., weight lbs./ft. Wall thickness or gauge No. Sch 80

TYPE OF SCREEN OR PERFORATION MATERIAL: (7) PVC 10 Asbestos-cement; 1 Steel 3 Stainless steel 5 Fiberglass 8 RMP (SR) 11 Other (specify); 2 Brass 4 Galvanized steel 6 Concrete tile 9 ABS 12 None used (open hole)

SCREEN OR PERFORATION OPENINGS ARE: 5 Gauzed wrapped 8 Saw cut 11 None (open hole); 1 Continuous slot (3) Mill slot 6 Wire wrapped 9 Drilled holes; 2 Louvered shutter 4 Key punched 7 Torch cut 10 Other (specify)

SCREEN-PERFORATED INTERVALS: From 10.2 ft. to 20.3 ft., From ft. to ft.; From ft. to ft., From ft. to ft.

GRAVEL PACK INTERVALS: From 8.0 ft. to 20.3 ft., From ft. to ft.; From ft. to ft., From ft. to ft.

GROUT MATERIAL: 1 Neat cement 2 Cement grout (3) Bentonite 4 Other

Grout Intervals: From 0 ft. to 8 ft., From ft. to ft., From ft. to ft.

What is the nearest source of possible contamination: 10 Livestock pens 14 Abandoned water well; 1 Septic tank 4 Lateral lines 7 Pit privy 11 Fuel storage 15 Oil well/Gas well; 2 Sewer lines 5 Cess pool 8 Sewage lagoon 12 Fertilizer storage 16 Other (specify below); 3 Watertight sewer lines 6 Seepage pit 9 Feedyard 13 Insecticide storage

Direction from well? How many feet?

FROM	TO	LITHOLOGIC LOG	FROM	TO	PLUGGING INTERVALS
0	9	Silty Sand			
9	20	Sand			

CONTRACTOR'S OR LANDOWNER'S CERTIFICATION: This water well was (1) constructed, (2) reconstructed, or (3) plugged under my jurisdiction and was completed (mo/day/year) 1-12-01 and this record is true to the best of my knowledge and belief. Kansas Water Well Contractor's License No. 604 This Water Well Record was completed on (mo/day/yr) 3-12-01 under the business name of Environmental Priority Service, Inc by (signature)

INSTRUCTIONS: Use typewriter or ball point pen. PLEASE PRESS FIRMLY and PRINT clearly. Please fill in blanks, underline or circle the correct answers. Send top three copies to Kansas Department of Health and Environment, Bureau of Water, Topeka, Kansas 66620-0001. Telephone: 913-296-5545. Send one to WATER WELL OWNER and retain one for your records.

OFFICE USE ONLY

WATER WELL RECORD Form WWC-5 KSA 82a-1212

LOCATION OF WATER WELL:	Fraction	Section Number	Township Number	Range Number
County: Sedgwick	SE ¼ SE ¼ SW ¼	33	T 26 (S)	R 1 (E) W

Distance and direction from nearest town or city street address of well if located within city?
6 N of 29th ST. N and 260' E of Mead Wichita, Ks WAC-09D

WATER WELL OWNER: City of Wichita
St. Address, Box # : 1900 E. 9th STREET
ZIP Code : Wichita, Ks 67214

Board of Agriculture, Division of Water Resources
Application Number:

WELL'S LOCATION WITH IN SECTION BOX:

N
NW | NE
SW | SE X
S
W E

4 DEPTH OF COMPLETED WELL 42.5 ft. ELEVATION:
Depth(s) Groundwater Encountered 1. 12.6 ft. 2. ft. 3.
WELL'S STATIC WATER LEVEL ft. below land surface measured on mo/day/yr
Pump test data: Well water was ft. after hours pumping gpm
Est. Yield N.A. gpm: Well water was ft. after hours pumping gpm
Bore Hole Diameter 2 1/8 in. to 43 ft., and in. to ft.
WELL WATER TO BE USED AS: 5 Public water supply 8 Air conditioning 11 Injection well
1 Domestic 3 Feedlot 6 Oil field water supply 9 Dewatering 12 Other (Specify below)
2 Irrigation 4 Industrial 7 Lawn and garden only (10) Monitoring well
Was a chemical/bacteriological sample submitted to Department? Yes No X; If yes, mo/day/yr sample was submitted
Water Well Disinfected? Yes No X

TYPE OF BLANK CASING USED: 5 Wrought iron 8 Concrete tile CASING JOINTS: Glued Clamped
1 Steel 3 RMP (SR) 6 Asbestos-Cement 9 Other (specify below) Welded
2 PVC 4 ABS 7 Fiberglass Threaded X
Casing diameter 3/4 in. to 32.4 ft., Dia in. to ft., Dia in. to
Casing height above land surface Flush in., weight lbs./ft. Wall thickness or gauge No. SCH 80

TYPE OF SCREEN OR PERFORATION MATERIAL: (7) PVC 10 Asbestos-cement
1 Steel 3 Stainless steel 5 Fiberglass 8 RMP (SR) 11 Other (specify)
2 Brass 4 Galvanized steel 6 Concrete tile 9 ABS 12 None used (open hole)

SCREEN OR PERFORATION OPENINGS ARE: 5 Gauzed wrapped 8 Saw cut 11 None (open hole)
1 Continuous slot (3) Mill slot 6 Wire wrapped 9 Drilled holes
2 Louvered shutter 4 Key punched 7 Torch cut 10 Other (specify)

SCREEN-PERFORATED INTERVALS: From 32.4 ft. to 42.5 ft., From ft. to
From ft. to ft., From ft. to
GRAVEL PACK INTERVALS: From 30.1 ft. to 42.5 ft., From ft. to
From ft. to ft., From ft. to

GROUT MATERIAL: 1 Neat cement 2 Cement grout (3) Bentonite 4 Other
Intervals: From 0 ft. to 30.1 ft., From ft. to ft., From ft. to

What is the nearest source of possible contamination:
1 Septic tank 4 Lateral lines 7 Pit privy 10 Livestock pens 14 Abandoned water well
2 Sewer lines 5 Cess pool 8 Sewage lagoon 11 Fuel storage 15 Oil well/Gas well
3 Watertight sewer lines 6 Seepage pit 9 Feedyard 12 Fertilizer storage 16 Other (specify below)
13 Insecticide storage
Direction from well? How many feet?

FROM	TO	LITHOLOGIC LOG	FROM	TO	PLUGGING INTERVALS
0	9	Silty Sand			
9	43	Sand			

CONTRACTOR'S OR LANDOWNER'S CERTIFICATION: This water well was (1) constructed, (2) reconstructed, or (3) plugged under my jurisdiction and was completed (mo/day/year) 1-12-01 and this record is true to the best of my knowledge and belief. Kansas Water Well Contractor's License No. 604 This Water Well Record was completed on (mo/day/yr) 3-12-01
under the business name of Environmental Priority Service, Inc by (signature)

INSTRUCTIONS: Use typewriter or ball point pen. PLEASE PRESS FIRMLY and PRINT clearly. Please fill in blanks, underline or circle the correct answers. Send top three copies to Kansas Department of Health and Environment, Bureau of Water, Topeka, Kansas 66620-0001. Telephone: 913-296-5545. Send one to WATER WELL OWNER and retain one for your records.

WATER WELL RECORD Form WWC-5 KSA 82a-1212

LOCATION OF WATER WELL:	Fraction	Section Number	Township Number	Range Number
County: Sedgwick	SW ¼ NW ¼ SW ¼	33	T 26 (S)	R 1 (E) W

Distance and direction from nearest town or city street address of well if located within city?

1150' S & 33rd St N and 280' E of Topeka Wichita, Ks WAC-10D

WATER WELL OWNER: City of Wichita

Address, Box # : 1900 E. 9th STREET

City, State, ZIP Code : Wichita, Ks 67214

Board of Agriculture, Division of Water Resources Application Number:

LOCATE WELL'S LOCATION WITH "X" IN SECTION BOX:

N — NW | NE — SW | SE — W E S

4 DEPTH OF COMPLETED WELL 46.5 ft. ELEVATION:

Depth(s) Groundwater Encountered 1. 13.5 ft. 2. ft. 3.

WELL'S STATIC WATER LEVEL ft. below land surface measured on mo/day/yr

Pump test data: Well water was ft. after hours pumping gpm

Est. Yield N.A. gpm: Well water was ft. after hours pumping gpm

Bore Hole Diameter 2 1/8 in. to 46.5 ft., and in. to ft.

WELL WATER TO BE USED AS: 5 Public water supply 8 Air conditioning 11 Injection well

1 Domestic 3 Feedlot 6 Oil field water supply 9 Dewatering 12 Other (Specify below)

2 Irrigation 4 Industrial 7 Lawn and garden only (10) Monitoring well

Was a chemical/bacteriological sample submitted to Department? Yes No X; If yes, mo/day/yr sample was submitted

Water Well Disinfected? Yes No X

TYPE OF BLANK CASING USED: 5 Wrought iron 8 Concrete tile CASING JOINTS: Glued Clamped

1 Steel 3 RMP (SR) 6 Asbestos-Cement 9 Other (specify below) Welded

2 PVC 4 ABS 7 Fiberglass Threaded X

Casing diameter 3/4 in. to 36.4 ft., Dia in. to ft., Dia in. to

Casing height above land surface Flush in., weight lbs./ft. Wall thickness or gauge No. SCH 80

TYPE OF SCREEN OR PERFORATION MATERIAL: (7) PVC 10 Asbestos-cement

1 Steel 3 Stainless steel 5 Fiberglass 8 RMP (SR) 11 Other (specify)

2 Brass 4 Galvanized steel 6 Concrete tile 9 ABS 12 None used (open hole)

SCREEN OR PERFORATION OPENINGS ARE: 5 Gauzed wrapped 8 Saw cut 11 None (open hole)

1 Continuous slot (3) Mill slot 6 Wire wrapped 9 Drilled holes

2 Louvered shutter 4 Key punched 7 Torch cut 10 Other (specify)

SCREEN-PERFORATED INTERVALS: From 36.4 ft. to 46.5 ft., From ft. to

From ft. to ft., From ft. to

GRAVEL PACK INTERVALS: From 34 ft. to 46.5 ft., From ft. to

From ft. to ft., From ft. to

GROUT MATERIAL: 1 Neat cement 2 Cement grout (3) Bentonite 4 Other

Intervals: From 0 ft. to 34 ft., From ft. to ft., From ft. to

What is the nearest source of possible contamination: 10 Livestock pens 14 Abandoned water well

1 Septic tank 4 Lateral lines 7 Pit privy 11 Fuel storage 15 Oil well/Gas well

2 Sewer lines 5 Cess pool 8 Sewage lagoon 12 Fertilizer storage 16 Other (specify below)

3 Watertight sewer lines 6 Seepage pit 9 Feedyard 13 Insecticide storage

Direction from well? How many feet?

FROM	TO	LITHOLOGIC LOG	FROM	TO	PLUGGING INTERVALS
0	7	Clayey, silty sand			
7	11	Sand			
11	25	Silty Sand			
25	46.5	Sand			

CONTRACTOR'S OR LANDOWNER'S CERTIFICATION: This water well was (1) constructed, (2) reconstructed, or (3) plugged under my jurisdiction and was completed on (mo/day/year) 2-5-01 and this record is true to the best of my knowledge and belief. Kansas Water Well Contractor's License No. 604 This Water Well Record was completed on (mo/day/yr) 3-12-01

under the business name of Environmental Priority Service, Inc by (signature)

INSTRUCTIONS: Use typewriter or ball point pen. *PLEASE PRESS FIRMLY* and *PRINT* clearly. Please fill in blanks, underline or circle the correct answers. Send top three copies to Kansas Department of Health and Environment, Bureau of Water, Topeka, Kansas 66620-0001, Telephone: 913-296-5545. Send one to WATER WELL OWNER and retain one for your records.

WATER WELL RECORD Form WWC-5 KSA 82a-1212

LOCATION OF WATER WELL:	Fraction	Section Number	Township Number	Range Number
Sedgwick	SE ¼ NW ¼ NW ¼		T (S)	R (E) W

Distance and direction from nearest town or city street address of well if located within city?
773' S & 29th St. N and 57' E of Emporia Court Wichita, Ks WMC-110

WATER WELL OWNER: City of Wichita
St. Address, Box # : 1900 E. 9th STREET
City, ZIP Code : Wichita, Ks 67214

Board of Agriculture, Division of Water Resources
Application Number:

LOCATE WELL'S LOCATION WITH "X" IN SECTION BOX:

N: X NW | NE
W / E
SW | SE
S

4 DEPTH OF COMPLETED WELL 43.7 ft. ELEVATION:
Depth(s) Groundwater Encountered 1. 12.3 ft. 2. ft. 3.
WELL'S STATIC WATER LEVEL ft. below land surface measured on mo/day/yr
Pump test data: Well water was ft. after hours pumping gpm
Est. Yield N.A. gpm: Well water was ft. after hours pumping gpm
Bore Hole Diameter 7 1/8 in. to 44 ft., and in. to
WELL WATER TO BE USED AS: 1 Domestic 2 Irrigation 3 Feedlot 4 Industrial 5 Public water supply 6 Oil field water supply 7 Lawn and garden only 8 Air conditioning 9 Dewatering (10) Monitoring well 11 Injection well 12 Other (Specify below)
Was a chemical/bacteriological sample submitted to Department? Yes No X; If yes, mo/day/yr sample was submitted
Water Well Disinfected? Yes No X

TYPE OF BLANK CASING USED: 1 Steel 2 PVC 3 RMP (SR) 4 ABS 5 Wrought iron 6 Asbestos-Cement 7 Fiberglass 8 Concrete tile 9 Other (specify below)
CASING JOINTS: Glued Clamped Welded Threaded X
Casing diameter 3/4 in. to 33.6 ft., Dia in. to ft., Dia in. to
Height above land surface Flush in., weight lbs./ft. Wall thickness or gauge No. SCH 80

TYPE OF SCREEN OR PERFORATION MATERIAL: 1 Steel 2 Brass 3 Stainless steel 4 Galvanized steel 5 Fiberglass 6 Concrete tile (7) PVC 8 RMP (SR) 9 ABS 10 Asbestos-cement 11 Other (specify) 12 None used (open hole)
SCREEN OR PERFORATION OPENINGS ARE: 1 Continuous slot (2) Mill slot 3 Louvered shutter 4 Key punched 5 Gauzed wrapped 6 Wire wrapped 7 Torch cut 8 Saw cut 9 Drilled holes 10 Other (specify) 11 None (open hole)
SCREEN-PERFORATED INTERVALS: From 33.6 ft. to 43.7 ft., From ft. to
From ft. to ft., From ft. to
GRAVEL PACK INTERVALS: From 32 ft. to 43.7 ft., From ft. to
From ft. to ft., From ft. to

GROUT MATERIAL: 1 Neat cement 2 Cement grout (3) Bentonite 4 Other
Intervals: From 0 ft. to 32 ft., From ft. to ft., From ft. to
What is the nearest source of possible contamination:
1 Septic tank 2 Sewer lines 3 Watertight sewer lines 4 Lateral lines 5 Cess pool 6 Seepage pit 7 Pit privy 8 Sewage lagoon 9 Feedyard 10 Livestock pens 11 Fuel storage 12 Fertilizer storage 13 Insecticide storage 14 Abandoned water well 15 Oil well/Gas well 16 Other (specify below)
Direction from well? How many feet?

FROM	TO	LITHOLOGIC LOG	FROM	TO	PLUGGING INTERVALS
0	3	Silty Sand			
3	44	Sand			

CONTRACTOR'S OR LANDOWNER'S CERTIFICATION: This water well was (1) constructed, (2) reconstructed, or (3) plugged under my jurisdiction and was completed on (mo/day/year) 1-26-01 and this record is true to the best of my knowledge and belief. Kansas Water Well Contractor's License No. 604 This Water Well Record was completed on (mo/day/yr) 3-12-01
under the business name of Environmental Priority Service, Inc by (signature)

INSTRUCTIONS: Use typewriter or ball point pen. PLEASE PRESS FIRMLY and PRINT clearly. Please fill in blanks, underline or circle the correct answers. Send top three copies to Kansas Department of Health and Environment, Bureau of Water, Topeka, Kansas 66620-0001, Telephone: 913-296-5545. Send one to WATER WELL OWNER and retain one for your records.

WATER WELL RECORD Form WWC-5 KSA 82a-1212

LOCATION OF WATER WELL:	Fraction	Section Number	Township Number	Range Number
County: Sedgwick	SE ¼ SW ¼ NW ¼	4	T 27 (S)	R 1 (E) W

Distance and direction from nearest town or city street address of well if located within city?
5' N of 25th St. N and 750' E of Broadway Wichita, Ks WNC-16D

WATER WELL OWNER: City of Wichita
Address, Box # : 1900 E. 9th STREET
City, State, ZIP Code : Wichita, Ks 67214

Board of Agriculture, Division of Water Resources
Application Number:

LOCATE WELL'S LOCATION WITH "X" IN SECTION BOX:

N
NW | NE
X
SW | SE
E
S

4 DEPTH OF COMPLETED WELL 45.3 ft. ELEVATION:
Depth(s) Groundwater Encountered 1. 13.1 ft. 2. ft. 3. ft.
WELL'S STATIC WATER LEVEL ft. below land surface measured on mo/day/yr
Pump test data: Well water was ft. after hours pumping gpm
Est. Yield N.A. gpm; Well water was ft. after hours pumping gpm
Bore Hole Diameter 2 1/8 in. to 45.3 ft., and in. to
WELL WATER TO BE USED AS: 5 Public water supply 8 Air conditioning 11 Injection well
1 Domestic 3 Feedlot 6 Oil field water supply 9 Dewatering 12 Other (Specify below)
2 Irrigation 4 Industrial 7 Lawn and garden only (10) Monitoring well
Was a chemical/bacteriological sample submitted to Department? Yes No X; If yes, mo/day/yr sample was submitted
Water Well Disinfected? Yes No X

TYPE OF BLANK CASING USED: 5 Wrought iron 8 Concrete tile CASING JOINTS: Glued Clamped
1 Steel 3 RMP (SR) 6 Asbestos-Cement 9 Other (specify below) Welded
2 PVC 4 ABS 7 Fiberglass Threaded X
Casing diameter 3/4 in. to 35.2 ft., Dia in. to ft., Dia in. to
Height above land surface Flush in., weight lbs./ft. Wall thickness or gauge No. SCH 80

TYPE OF SCREEN OR PERFORATION MATERIAL: (7) PVC 10 Asbestos-cement
1 Steel 3 Stainless steel 5 Fiberglass 8 RMP (SR) 11 Other (specify)
2 Brass 4 Galvanized steel 6 Concrete tile 9 ABS 12 None used (open hole)

SCREEN OR PERFORATION OPENINGS ARE: 5 Gauzed wrapped 8 Saw cut 11 None (open hole)
1 Continuous slot (3) Mill slot 6 Wire wrapped 9 Drilled holes
2 Louvered shutter 4 Key punched 7 Torch cut 10 Other (specify)

SCREEN-PERFORATED INTERVALS: From 35.2 ft. to 45.3 ft., From ft. to
From ft. to ft., From ft. to

GRAVEL PACK INTERVALS: From 32.5 ft. to 45.3 ft., From ft. to
From ft. to ft., From ft. to

GROUT MATERIAL: 1 Neat cement 2 Cement grout (3) Bentonite 4 Other
Intervals: From 0 ft. to 32.5 ft., From ft. to ft., From ft. to

What is the nearest source of possible contamination:
1 Septic tank 4 Lateral lines 7 Pit privy 10 Livestock pens 14 Abandoned water well
2 Sewer lines 5 Cess pool 8 Sewage lagoon 11 Fuel storage 15 Oil well/Gas well
3 Watertight sewer lines 6 Seepage pit 9 Feedyard 12 Fertilizer storage 16 Other (specify below)
13 Insecticide storage
How many feet?

FROM	TO	LITHOLOGIC LOG	FROM	TO	PLUGGING INTERVALS
0	3	Silty Sand			
3	15	Clay			
15	45	Sand			

CONTRACTOR'S OR LANDOWNER'S CERTIFICATION: This water well was (1) constructed, (2) reconstructed, or (3) plugged under my jurisdiction and was completed (mo/day/year) 1-23-01 and this record is true to the best of my knowledge and belief. Kansas Water Well Contractor's License No. 604 This Water Well Record was completed on (mo/day/yr) 3-12-01
under the business name of Environmental Priority Service, Inc by (signature)

INSTRUCTIONS: Use typewriter or ball point pen. PLEASE PRESS FIRMLY and PRINT clearly. Please fill in blanks, underline or circle the correct answers. Send top three copies to Kansas Department of Health and Environment, Bureau of Water, Topeka, Kansas 66620-0001, Telephone: 913-296-5545. Send one to WATER WELL OWNER and retain one for your records.

WATER WELL RECORD Form WWC-5 KSA 82a-1212

LOCATION OF WATER WELL:	Fraction	Section Number	Township Number	Range Number
Sedgwick	SE ¼ SW ¼ SW ¼	33	T 26 (S)	R / (E) W

Distance and direction from nearest town or city street address of well if located within city?
260' N of 29th St. N and 6' E of St. Francis Wichita, Ks WNC-23D

WATER WELL OWNER: City of Wichita
St. Address, Box # : 1900 E. 9th STREET
City, State, ZIP Code : Wichita, Ks 67214

Board of Agriculture, Division of Water Resources
Application Number:

DEPTH OF COMPLETED WELL 44.8 ft. ELEVATION:
Depth(s) Groundwater Encountered 1. 12.0 ft. 2. ft. 3.
WELL'S STATIC WATER LEVEL ft. below land surface measured on mo/day/yr
Pump test data: Well water was ft. after hours pumping gpm
Est. Yield N.A. gpm: Well water was ft. after hours pumping gpm
Bore Hole Diameter 2 1/8 in. to 45 ft., and in. to

LOCATE WELL'S LOCATION WITH "X" IN SECTION BOX: N / NW / NE / W / E / SW / SE / S — X

WELL WATER TO BE USED AS: 1 Domestic 2 Irrigation 3 Feedlot 4 Industrial 5 Public water supply 6 Oil field water supply 7 Lawn and garden only 8 Air conditioning 9 Dewatering (10) Monitoring well 11 Injection well 12 Other (Specify below)

Was a chemical/bacteriological sample submitted to Department? Yes No X; If yes, mo/day/yr sample was submitted
Water Well Disinfected? Yes No X

TYPE OF BLANK CASING USED: 1 Steel 2 PVC 3 RMP (SR) 4 ABS 5 Wrought iron 6 Asbestos-Cement 7 Fiberglass 8 Concrete tile 9 Other (specify below)
CASING JOINTS: Glued Clamped Welded Threaded X
Casing diameter 3/4 in. to 34.7 ft., Dia in. to ft., Dia in. to
Casing height above land surface 24 in., weight lbs./ft. Wall thickness or gauge No. SCH 80

TYPE OF SCREEN OR PERFORATION MATERIAL: 1 Steel 2 Brass 3 Stainless steel 4 Galvanized steel 5 Fiberglass 6 Concrete tile (7) PVC 8 RMP (SR) 9 ABS 10 Asbestos-cement 11 Other (specify) 12 None used (open hole)

SCREEN OR PERFORATION OPENINGS ARE: 1 Continuous slot 2 Louvered shutter (3) Mill slot 4 Key punched 5 Gauzed wrapped 6 Wire wrapped 7 Torch cut 8 Saw cut 9 Drilled holes 10 Other (specify) 11 None (open hole)

SCREEN-PERFORATED INTERVALS: From 34.7 ft. to 44.8 ft., From ft. to
From ft. to ft., From ft. to
GRAVEL PACK INTERVALS: From 31 ft. to 45 ft., From ft. to
From ft. to ft., From ft. to

GROUT MATERIAL: 1 Neat cement 2 Cement grout (3) Bentonite 4 Other
Intervals: From 0 ft. to 31 ft., From ft. to ft., From ft. to

What is the nearest source of possible contamination: 1 Septic tank 2 Sewer lines 3 Watertight sewer lines 4 Lateral lines 5 Cess pool 6 Seepage pit 7 Pit privy 8 Sewage lagoon 9 Feedyard 10 Livestock pens 11 Fuel storage 12 Fertilizer storage 13 Insecticide storage 14 Abandoned water well 15 Oil well/Gas well 16 Other (specify below)
Direction from well? How many feet?

FROM	TO	LITHOLOGIC LOG	FROM	TO	PLUGGING INTERVALS
0	8'	Clayey Sand			
8	10	Clay			
10	17	Clayey Sand			
17	45	Sand			

CONTRACTOR'S OR LANDOWNER'S CERTIFICATION: This water well was (1) constructed, (2) reconstructed, or (3) plugged under my jurisdiction and was completed on (mo/day/year) 1-23-01 and this record is true to the best of my knowledge and belief. Kansas Water Well Contractor's License No. 604 This Water Well Record was completed on (mo/day/yr) 3-12-01
under the business name of Environmental Priority Service, Inc by (signature) [signature]

INSTRUCTIONS: Use typewriter or ball point pen. *PLEASE PRESS FIRMLY* and *PRINT* clearly. Please fill in blanks, underline or circle the correct answers. Send top three copies to Kansas Department of Health and Environment, Bureau of Water, Topeka, Kansas 66620-0001, Telephone: 913-296-5545. Send one to WATER WELL OWNER and retain one for your records.

WATER WELL RECORD Form WWC-5 KSA 82a-1212

LOCATION OF WATER WELL:	Fraction	Section Number	Township Number	Range Number
County: Sedgwick	SW ¼ SE ¼ NE ¼	4	T 27 S	R 1 (E)W

Distance and direction from nearest town or city street address of well if located within city?
1060' W. of New York & 2100' N. of 21st, Wichita, Ks. WNC-31D

2 WATER WELL OWNER: City of Wichita
RR, Address, Box #: 1900 E. 9th St.
City, State, ZIP Code: Wichita, Ks. 67214

Board of Agriculture, Division of Water Resources
Application Number:

3 LOCATE WELL'S LOCATION WITH AN "X" IN SECTION BOX:

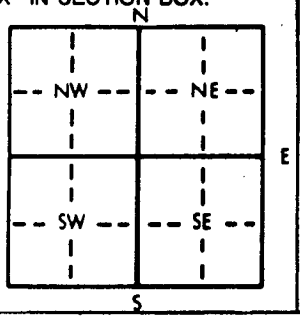

4 DEPTH OF COMPLETED WELL 38.0 ft. ELEVATION:
Depth(s) Groundwater Encountered 1. NA ft. 2. ft. 3. ft.
WELL'S STATIC WATER LEVEL NA ft. below land surface measured on mo/day/yr
Pump test data: Well water was ft. after hours pumping gpm
Est. Yield gpm; Well water was ft. after hours pumping gpm
Bore Hole Diameter 2 8 in. to 38.0 ft., and in. to ft.
WELL WATER TO BE USED AS: 5 Public water supply 8 Air conditioning 11 Injection well
1 Domestic 3 Feedlot 6 Oil field water supply 9 Dewatering 12 Other (Specify below)
2 Irrigation 4 Industrial 7 Lawn and garden only (10) Monitoring well
Was a chemical/bacteriological sample submitted to Department? Yes No X; If yes, mo/day/yr sample was submitted
Water Well Disinfected? Yes (No)

5 TYPE OF BLANK CASING USED: 5 Wrought iron 8 Concrete tile CASING JOINTS: Glued Clamped
1 Steel 3 RMP (SR) 6 Asbestos-Cement 9 Other (specify below) Welded
(2) PVC 4 ABS 7 Fiberglass Threaded
Blank casing diameter 3/4 in. to 28.4 ft., Dia in. to ft., Dia in. to ft.
Casing height above land surface in., weight lbs./ft. Wall thickness or gauge No. Sch 80

TYPE OF SCREEN OR PERFORATION MATERIAL: (7) PVC 10 Asbestos-cement
1 Steel 3 Stainless steel 5 Fiberglass 8 RMP (SR) 11 Other (specify)
2 Brass 4 Galvanized steel 6 Concrete tile 9 ABS 12 None used (open hole)

SCREEN OR PERFORATION OPENINGS ARE: 5 Gauzed wrapped 8 Saw cut 11 None (open hole)
1 Continuous slot (3) Mill slot 6 Wire wrapped 9 Drilled holes
2 Louvered shutter 4 Key punched 7 Torch cut 10 Other (specify)

SCREEN-PERFORATED INTERVALS: From 28.4 ft. to 38.1 ft., From ft. to ft.
From ft. to ft., From ft. to ft.
GRAVEL PACK INTERVALS: From 26.0 ft. to 38.3 ft., From ft. to ft.
From ft. to ft., From ft. to ft.

6 GROUT MATERIAL: 1 Neat cement 2 Cement grout (3) Bentonite 4 Other
Grout Intervals: From 1 ft. to 26.0 ft., From ft. to ft., From ft. to ft.

What is the nearest source of possible contamination: 10 Livestock pens 14 Abandoned water well
1 Septic tank 4 Lateral lines 7 Pit privy 11 Fuel storage 15 Oil well/Gas well
2 Sewer lines 5 Cess pool 8 Sewage lagoon 12 Fertilizer storage 16 Other (specify below)
3 Watertight sewer lines 6 Seepage pit 9 Feedyard 13 Insecticide storage
Direction from well? How many feet?

FROM	TO	LITHOLOGIC LOG	FROM	TO	PLUGGING INTERVALS
		NA			

7 CONTRACTOR'S OR LANDOWNER'S CERTIFICATION: This water well was (1) constructed, (2) reconstructed, or (3) plugged under my jurisdiction and was completed on (mo/day/year) 7-3-01 and this record is true to the best of my knowledge and belief. Kansas Water Well Contractor's License No. 604 This Water Well Record was completed on (mo/day/yr)
under the business name of Environmental Priority Service, INC by (signature)

INSTRUCTIONS: Use typewriter or ball point pen. *PLEASE PRESS FIRMLY* and *PRINT* clearly. Please fill in blanks, underline or circle the correct answers. Send top three copies to Kansas Department of Health and Environment, Bureau of Water, Topeka, Kansas 66620-0001. Telephone: 913-296-5545. Send one to WATER WELL OWNER and retain one for your records.

WATER WELL RECORD Form WWC-5 KSA 82a-1212

LOCATION OF WATER WELL: County: Sedgwick	Fraction: SW ¼ SE ¼ NE ¼	Section Number: 4	Township Number: T 27 S	Range Number: R 1 (E) W

Distance and direction from nearest town or city street address of well if located within city?
1270' W. of New York & 2530' N. of 21st, Wichita, Ks. WNC-32 D

2 WATER WELL OWNER: City of Wichita
RR# St. Address, Box # : 1900 E. 9th St.
City, State, ZIP Code : Wichita, Ks 67214

Board of Agriculture, Division of Water Resources
Application Number:

3 LOCATE WELL'S LOCATION WITH AN "X" IN SECTION BOX:

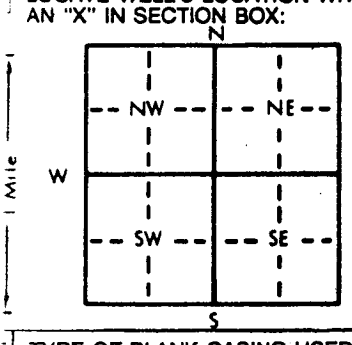

4 DEPTH OF COMPLETED WELL 40.0 ft. ELEVATION:
Depth(s) Groundwater Encountered 1. 17.7 ft. 2. ft. 3. ft.
WELL'S STATIC WATER LEVEL NA ft. below land surface measured on mo/day/yr
Pump test data: Well water was ft. after hours pumping gpm
Est. Yield gpm: Well water was ft. after hours pumping gpm
Bore Hole Diameter 2 7/8 in. to 40.0 ft., and in. to ft.
WELL WATER TO BE USED AS: 1 Domestic 2 Irrigation 3 Feedlot 4 Industrial 5 Public water supply 6 Oil field water supply 7 Lawn and garden only 8 Air conditioning 9 Dewatering (10) Monitoring well 11 Injection well 12 Other (Specify below)
Was a chemical/bacteriological sample submitted to Department? Yes No X; If yes, mo/day/yr sample was submitted
Water Well Disinfected? Yes (No)

5 TYPE OF BLANK CASING USED: 1 Steel (2) PVC 3 RMP (SR) 4 ABS 5 Wrought iron 6 Asbestos-Cement 7 Fiberglass 8 Concrete tile 9 Other (specify below)
CASING JOINTS: Glued Clamped Welded Threaded
Blank casing diameter 3¼ in. to 29.6 ft., Dia in. to ft., Dia in. to ft.
Casing height above land surface Flush in., weight lbs./ft. Wall thickness or gauge No. Sch 80
TYPE OF SCREEN OR PERFORATION MATERIAL: 1 Steel 2 Brass 3 Stainless steel 4 Galvanized steel 5 Fiberglass 6 Concrete tile (7) PVC 8 RMP (SR) 9 ABS 10 Asbestos-cement 11 Other (specify) 12 None used (open hole)
SCREEN OR PERFORATION OPENINGS ARE: 1 Continuous slot 2 Louvered shutter (3) Mill slot 4 Key punched 5 Gauzed wrapped 6 Wire wrapped 7 Torch cut 8 Saw cut 9 Drilled holes 10 Other (specify) 11 None (open hole)
SCREEN-PERFORATED INTERVALS: From 29.6 ft. to 39.5 ft., From ft. to ft.
From ft. to ft., From ft. to ft.
GRAVEL PACK INTERVALS: From 1 ft. to 27.2 ft., From ft. to ft.
From ft. to ft., From ft. to ft.

6 GROUT MATERIAL: 1 Neat cement 2 Cement grout (3) Bentonite 4 Other
Grout Intervals: From 1 ft. to 27.2 ft., From ft. to ft., From ft. to ft.
What is the nearest source of possible contamination: 1 Septic tank 2 Sewer lines 3 Watertight sewer lines 4 Lateral lines 5 Cess pool 6 Seepage pit 7 Pit privy 8 Sewage lagoon 9 Feedyard 10 Livestock pens 11 Fuel storage 12 Fertilizer storage 13 Insecticide storage 14 Abandoned water well 15 Oil well/Gas well 16 Other (specify below)
Direction from well? How many feet?

FROM	TO	LITHOLOGIC LOG	FROM	TO	PLUGGING INTERVALS
		NA			

7 CONTRACTOR'S OR LANDOWNER'S CERTIFICATION: This water well was (1) constructed, (2) reconstructed, or (3) plugged under my jurisdiction and was completed on (mo/day/year) 7-2-01 and this record is true to the best of my knowledge and belief. Kansas Water Well Contractor's License No. 604 This Water Well Record was completed on (mo/day/yr) 7-18-01 under the business name of Environmental Priority Service, INC by (signature)

INSTRUCTIONS: Use typewriter or ball point pen. *PLEASE PRESS FIRMLY* and *PRINT* clearly. Please fill in blanks, underline or circle the correct answers. Send top three copies to Kansas Department of Health and Environment, Bureau of Water, Topeka, Kansas 66620-0001. Telephone: 913-296-5545. Send one to WATER WELL OWNER and retain one for your records.

WATER WELL RECORD Form WWC-5 KSA 82a-1212

LOCATION OF WATER WELL:	Fraction	Section Number	Township Number	Range Number
Sedgwick	NW ¼ SE ¼ SW ¼	4	T 27 (S)	R E/W

Distance and direction from nearest town or city street address of well if located within city?
790' N of 21st St. N and 670' W. of Mosley Wichita, Ks WMC-37SH

WATER WELL OWNER: City of Wichita
RR#, St. Address, Box # : 1900 E. 9th STREET
City, State, ZIP Code : Wichita, Ks 67214

Board of Agriculture, Division of Water Resources
Application Number:

LOCATE WELL'S LOCATION WITH "X" IN SECTION BOX:

N / NW / NE / W / E / SW / SE / S — X

4 DEPTH OF COMPLETED WELL 20 ft. ELEVATION:
Depth(s) Groundwater Encountered 1. 13.1 ft. 2. ft. 3. ft.
WELL'S STATIC WATER LEVEL ft. below land surface measured on mo/day/yr
Pump test data: Well water was ft. after hours pumping gpm
Est. Yield N.A. gpm: Well water was ft. after hours pumping gpm
Bore Hole Diameter 2 1/8 in. to 21 ft., and in. to ft.
WELL WATER TO BE USED AS: 5 Public water supply 8 Air conditioning 11 Injection well
1 Domestic 3 Feedlot 6 Oil field water supply 9 Dewatering 12 Other (Specify below)
2 Irrigation 4 Industrial 7 Lawn and garden only (10) Monitoring well
Was a chemical/bacteriological sample submitted to Department? Yes No X; If yes, mo/day/yr sample was submitted
Water Well Disinfected? Yes No X

TYPE OF BLANK CASING USED: 5 Wrought iron 8 Concrete tile CASING JOINTS: Glued Clamped
1 Steel 3 RMP (SR) 6 Asbestos-Cement 9 Other (specify below) Welded
2 PVC 4 ABS 7 Fiberglass Threaded X
Casing diameter 3/4 in. to 9.9 ft., Dia in. to ft., Dia in. to
Height above land surface 24 in., weight lbs./ft. Wall thickness or gauge No. SCH 80

TYPE OF SCREEN OR PERFORATION MATERIAL: (7) PVC 10 Asbestos-cement
1 Steel 3 Stainless steel 5 Fiberglass 8 RMP (SR) 11 Other (specify)
2 Brass 4 Galvanized steel 6 Concrete tile 9 ABS 12 None used (open hole)

SCREEN OR PERFORATION OPENINGS ARE: 5 Gauzed wrapped 8 Saw cut 11 None (open hole)
1 Continuous slot (3) Mill slot 6 Wire wrapped 9 Drilled holes
2 Louvered shutter 4 Key punched 7 Torch cut 10 Other (specify)

SCREEN-PERFORATED INTERVALS: From 9.9 ft. to 20 ft., From ft. to
From ft. to ft., From ft. to

GRAVEL PACK INTERVALS: From 8 ft. to 20 ft., From ft. to
From ft. to ft., From ft. to

GROUT MATERIAL: 1 Neat cement 2 Cement grout (3) Bentonite 4 Other
Intervals: From 0 ft. to 8 ft., From ft. to ft., From ft. to

What is the nearest source of possible contamination:
1 Septic tank 4 Lateral lines 7 Pit privy 10 Livestock pens 14 Abandoned water well
2 Sewer lines 5 Cess pool 8 Sewage lagoon 11 Fuel storage 15 Oil well/Gas well
3 Watertight sewer lines 6 Seepage pit 9 Feedyard 12 Fertilizer storage 16 Other (specify below)
13 Insecticide storage
Direction from well? How many feet?

FROM	TO	LITHOLOGIC LOG	FROM	TO	PLUGGING INTERVALS
0	7	Silty Sand			
7	20	Sand			

CONTRACTOR'S OR LANDOWNER'S CERTIFICATION: This water well was (1) constructed, (2) reconstructed, or (3) plugged under my jurisdiction and was completed on (mo/day/year) 2-12-01 and this record is true to the best of my knowledge and belief. Kansas Water Well Contractor's License No. 604 This Water Well Record was completed on (mo/day/yr) 3-12-01
under the business name of Environmental Priority Service, Inc by (signature)

INSTRUCTIONS: Use typewriter or ball point pen. PLEASE PRESS FIRMLY and PRINT clearly. Please fill in blanks, underline or circle the correct answers. Send top three copies to Kansas Department of Health and Environment, Bureau of Water, Topeka, Kansas 66620-0001. Telephone: 913-296-5545. Send one to WATER WELL OWNER and retain one for your records.

WATER WELL RECORD Form WWC-5 KSA 82a-1212

LOCATION OF WATER WELL: County: Sedgwick	Fraction: SW ¼ NE ¼ SW ¼	Section Number: 9	Township Number: T 27 (S)	Range Number: R 1 (E/W)

Distance and direction from nearest town or city street address of well if located within city?
490' N of 15th St. N and 630' W. of Mosley Wichita, Ks WIC-495A

WATER WELL OWNER: City of Wichita
RR#, St. Address, Box # : 1900 E. 9th STREET
City, State, ZIP Code : Wichita, Ks 67214

Board of Agriculture, Division of Water Resources
Application Number:

LOCATE WELL'S LOCATION WITH AN "X" IN SECTION BOX:

N
NW | NE
W | E
SW X | SE
S

4 DEPTH OF COMPLETED WELL 20 ft. ELEVATION:
Depth(s) Groundwater Encountered 1. 12.3 ft. 2. ft. 3. ft.
WELL'S STATIC WATER LEVEL ft. below land surface measured on mo/day/yr
Pump test data: Well water was ft. after hours pumping gpm
Est. Yield N.A. gpm: Well water was ft. after hours pumping gpm
Bore Hole Diameter 2 1/8 in. to 20.5 ft., and in. to ft.
WELL WATER TO BE USED AS: 5 Public water supply 8 Air conditioning 11 Injection well
1 Domestic 3 Feedlot 6 Oil field water supply 9 Dewatering 12 Other (Specify below)
2 Irrigation 4 Industrial 7 Lawn and garden only (10) Monitoring well
Was a chemical/bacteriological sample submitted to Department? Yes No X; If yes, mo/day/yr sample was submitted
Water Well Disinfected? Yes No X

TYPE OF BLANK CASING USED: 5 Wrought iron 8 Concrete tile CASING JOINTS: Glued Clamped
1 Steel 3 RMP (SR) 6 Asbestos-Cement 9 Other (specify below) Welded
(2) PVC 4 ABS 7 Fiberglass Threaded X
Blank casing diameter 3/4 in. to 9.9 ft., Dia in. to ft., Dia in. to ft.
Casing height above land surface Flush in., weight lbs./ft. Wall thickness or gauge No. SCH 80

TYPE OF SCREEN OR PERFORATION MATERIAL: (7) PVC 10 Asbestos-cement
1 Steel 3 Stainless steel 5 Fiberglass 8 RMP (SR) 11 Other (specify)
2 Brass 4 Galvanized steel 6 Concrete tile 9 ABS 12 None used (open hole)

SCREEN OR PERFORATION OPENINGS ARE: 5 Gauzed wrapped 8 Saw cut 11 None (open hole)
1 Continuous slot (3) Mill slot 6 Wire wrapped 9 Drilled holes
2 Louvered shutter 4 Key punched 7 Torch cut 10 Other (specify)

SCREEN-PERFORATED INTERVALS: From 9.9 ft. to 20 ft., From ft. to ft.
From ft. to ft., From ft. to ft.
GRAVEL PACK INTERVALS: From 7.5 ft. to 15 ft., From ft. to ft.
From ft. to ft., From ft. to ft.

GROUT MATERIAL: 1 Neat cement 2 Cement grout (3) Bentonite 4 Other
Grout Intervals: From 0 ft. to 7.5 ft., From ft. to ft., From ft. to ft.

What is the nearest source of possible contamination: 10 Livestock pens 14 Abandoned water well
1 Septic tank 4 Lateral lines 7 Pit privy 11 Fuel storage 15 Oil well/Gas well
2 Sewer lines 5 Cess pool 8 Sewage lagoon 12 Fertilizer storage 16 Other (specify below)
3 Watertight sewer lines 6 Seepage pit 9 Feedyard 13 Insecticide storage
Direction from well? How many feet?

FROM	TO	LITHOLOGIC LOG	FROM	TO	PLUGGING INTERVALS
0	2	Sand			
2	6	Sandy clay			
6	8	Clay			
8	14	Clayey sand			
14	20	Sand			

CONTRACTOR'S OR LANDOWNER'S CERTIFICATION: This water well was (1) constructed, (2) reconstructed, or (3) plugged under my jurisdiction and was completed on (mo/day/year) 3-14-01 and this record is true to the best of my knowledge and belief. Kansas Water Well Contractor's License No. 604 This Water Well Record was completed on (mo/day/yr) 3-16-01
under the business name of Environmental Priority Service, Inc by (signature) [signature]

INSTRUCTIONS: Use typewriter or ball point pen. *PLEASE PRESS FIRMLY* and *PRINT* clearly. Please fill in blanks, underline or circle the correct answers. Send top three copies to Kansas Department of Health and Environment, Bureau of Water, Topeka, Kansas 66620-0001. Telephone: 913-296-5545. Send one to WATER WELL OWNER and retain one for your records.

OFFICE USE ONLY
T
R
E/W
SEC.
¼
¼
¼

WATER WELL RECORD Form WWC-5 KSA 82a-1212

LOCATION OF WATER WELL: County: Sedgwick	Fraction: SW ¼ NE ¼ SW ¼	Section Number: 9	Township Number: T 27 (S)	Range Number: R 1 (E/W)

Distance and direction from nearest town or city street address of well if located within city? 490' N of 15th St. N and 630' W. of Mosley Wichita, Ks WIC-495A

2 WATER WELL OWNER: City of Wichita
RR#, St. Address, Box # : 1900 E. 9th STREET
City, State, ZIP Code : Wichita, Ks 67214

Board of Agriculture, Division of Water Resources Application Number:

3 LOCATE WELL'S LOCATION WITH AN "X" IN SECTION BOX:

N / NW / NE / W / E / SW / SE / S — X

4 DEPTH OF COMPLETED WELL 20 ft. ELEVATION:
Depth(s) Groundwater Encountered 1. 12.3 ft. 2. ft. 3. ft.
WELL'S STATIC WATER LEVEL ft. below land surface measured on mo/day/yr
Pump test data: Well water was ft. after hours pumping gpm
Est. Yield NA gpm: Well water was ft. after hours pumping gpm
Bore Hole Diameter 2 1/8 in. to 20.5 ft., and in. to ft.
WELL WATER TO BE USED AS: 5 Public water supply 8 Air conditioning 11 Injection well
1 Domestic 3 Feedlot 6 Oil field water supply 9 Dewatering 12 Other (Specify below)
2 Irrigation 4 Industrial 7 Lawn and garden only (10) Monitoring well
Was a chemical/bacteriological sample submitted to Department? Yes No X; If yes, mo/day/yr sample was submitted
Water Well Disinfected? Yes No X

5 TYPE OF BLANK CASING USED: 5 Wrought iron 8 Concrete tile CASING JOINTS: Glued Clamped
1 Steel 3 RMP (SR) 6 Asbestos-Cement 9 Other (specify below) Welded
(2) PVC 4 ABS 7 Fiberglass Threaded X
Blank casing diameter 3/4 in. to 9.9 ft., Dia in. to ft., Dia in. to ft.
Casing height above land surface Flush in., weight lbs./ft. Wall thickness or gauge No. SCH 80

6 TYPE OF SCREEN OR PERFORATION MATERIAL: (7) PVC 10 Asbestos-cement
1 Steel 3 Stainless steel 5 Fiberglass 8 RMP (SR) 11 Other (specify)
2 Brass 4 Galvanized steel 6 Concrete tile 9 ABS 12 None used (open hole)

SCREEN OR PERFORATION OPENINGS ARE: 5 Gauzed wrapped 8 Saw cut 11 None (open hole)
1 Continuous slot (3) Mill slot 6 Wire wrapped 9 Drilled holes
2 Louvered shutter 4 Key punched 7 Torch cut 10 Other (specify)

SCREEN-PERFORATED INTERVALS: From 9.9 ft. to 20 ft., From ft. to ft.
From ft. to ft., From ft. to ft.
GRAVEL PACK INTERVALS: From 7.5 ft. to 15 ft., From ft. to ft.
From ft. to ft., From ft. to ft.

7 GROUT MATERIAL: 1 Neat cement 2 Cement grout (3) Bentonite 4 Other
Grout Intervals: From 0 ft. to 7.5 ft., From ft. to ft., From ft. to ft.

What is the nearest source of possible contamination: 10 Livestock pens 14 Abandoned water well
1 Septic tank 4 Lateral lines 7 Pit privy 11 Fuel storage 15 Oil well/Gas well
2 Sewer lines 5 Cess pool 8 Sewage lagoon 12 Fertilizer storage 16 Other (specify below)
3 Watertight sewer lines 6 Seepage pit 9 Feedyard 13 Insecticide storage
Direction from well? How many feet?

FROM	TO	LITHOLOGIC LOG	FROM	TO	PLUGGING INTERVALS
0	2	sand			
2	6	sandy clay			
6	8	clay			
8	14	clayey sand			
14	20	sand			

8 CONTRACTOR'S OR LANDOWNER'S CERTIFICATION: This water well was (1) constructed, (2) reconstructed, or (3) plugged under my jurisdiction and was completed on (mo/day/year) 3-14-01 and this record is true to the best of my knowledge and belief. Kansas Water Well Contractor's License No. 604 This Water Well Record was completed on (mo/day/yr) 3-16-01 under the business name of Environmental Priority Service, Inc by (signature) [signature]

INSTRUCTIONS: Use typewriter or ball point pen. *PLEASE PRESS FIRMLY* and *PRINT* clearly. Please fill in blanks, underline or circle the correct answers. Send top three copies to Kansas Department of Health and Environment, Bureau of Water, Topeka, Kansas 66620-0001. Telephone: 913-296-5545. Send one to WATER WELL OWNER and retain one for your records.

OFFICE USE ONLY — T — R — E/W — SEC. — ¼ — ¼ — ¼

Appendix D-6
Phase 1 Monitoring Well Field Parameters

North Industrial Corridor (NIC) Site
Phase 1 Monitoring Well Sampling Field Parameters and Sampling Observations

Well I.D.	Date	Total Depth [1]	Depth To Water [1]	Diameter [2] (in)	Purge Vol. (Gallons)	pH [3] (s.u.)	Cond. [3] Mmhos/cm	Temp. [3] (° C)	D.O. [3] (mg/L)	Turb. [3] (n.t.u.)	Eh [4] (mv)	Remarks
WND-28	12/1/1997	22.9	15.12	2	9	6.06	0.482	15.5	5.01	<10	244	Pump at 19'.
WND-12S	12/1/1997	21.05	12.11	2	9	6.52 [4]	1.19 [4]	17.5 [4]	1.45	<10	-112	Pump at 17', sulfur/fuel odor, black color.
WND-12D	12/1/1997	44.75	12.25	2	17	6.53 [4]	0.692 [4]	16.0 [4]	2.62	<10	92	Pump at 37'.
WND-2S	12/1/1997	23.12	13.35	2	9	6.42 [4]	1.747 [4]	17.8 [4]	1.31	<10	-109	Pump at 19, fuel odor, rusty color.
WND-2D	12/1/1997	42.1	13.53	2	15	6.40 [4]	1.08 [4]	16.9 [4]	4.07	<10	60	Pump at 37'.
WND-22S	12/2/1997	25.36	14.36	2	11	6.43	0.835	16.9	0.96	2	243	Pump at 21'. black color, slight fuel odor.
WND-22D	12/2/1997	45.35	15.02	2	15	6.87	0.941	14.5	1.43	<10	233	Pump at 40'.
GRR-MW-4	12/2/1997	16.6	13.78	2	5	6.13	1.34	15.5	1.48	7	67	Bail, sweet odor, yellow-brown color, flocs.
WND-21S	12/2/1997	21.50	11.76	2	11	6.57	1.53	16.8	1.20	<10	-99	Pump at 18', fuel odor, yellow-brown, slight sheen.
WND-21D	12/2/1997	36.90	11.80	2	13	6.77	1.05	16.0	1.19	<10	87	Pump at 32'.
WND-33S	12/3/1997	24.0	12.49	2	9	6.45	1.19	13.3	1.10	<1	198	Pump at 21'.
WND-33D	12/3/1997	39.2	12.49	2	15	6.53	1.27	13.6	0.69	97	203	Pump depth not in notes
WND-20	12/3/1997	26.55	16.79	2	11	6.62	0.96	15.6	1.55	<10	207	Pump at 22', gray color.
WND-19S	12/3/1997	21.51	11.54	2	11	6.24	1.00	16.1	1.44	<1	225	Pump at 17', gray color.
WND-19D	12/3/1997	33.91	11.58	2	13	6.30	1.1	15	1.2	10	242	Pump at 29', yellow-brown color.
WND-47S	12/3/1997	19.05	12.45	2	9	6.5	1.3	17	1.5	<10	253	Pump at 16.5', gray color, slight sheen.
WND-47D	12/3/1997	31.9	12.28	2	11	6.5	1.5	--	--	25	246	Pump at 27', yellow-brown color.
WND-44S	12/4/1997	21.55	13.78	2	9	6.6	1.4	18	0.7	<10	-105	Pump at 17', fuel odor.
WND-44D	12/4/1997	35.15	14.02	2	13	6.6	1.6	18	0.5	110	-21	Pump at 30', gray color, fuel odor, slight sheen.
WND-45S	12/4/1997	18.00	12.69	2	9	6.7	1.5	16	1.9	<10	94	Pump at 17.5', gray color.
WND-45D	12/4/1997	39.20	12.46	2	15	6.6	2.0	16	0.5	70	10	Pump at 30', brown color.
WND-15S	12/4/1997	21.57	13.83	2	9	6.6	2.1	15	1.3	130	204	Pump at 17'.
WND-15D	12/4/1997	30.58	13.44	2	9	6.6	1.9	15	0.7	<10	153	Pump at 17'.
WND-38S	12/4/1997	17.85	11.28	2	9	6.4	0.57	14	0.9	10	159	Pump at 15',
WND-38D	12/4/1997	37.75	11.46	2	15	6.4	0.9	13	0.7	50	205	Pump at 32', brown color, turbid.
WND-36S	12/5/1997	27.60	13.75	2	9	7.0	1.2	15	1.2	>999	-127	Bail. Rust then gray color, fuel odor, flocs, turbid.
WND-36D	12/5/1997	43.45	13.65	2	15	7.2	1.1	15	1.5	990	90	Bail. Rust color.
WND-18S	12/5/1997	24.82	15.24	2	9	6.8	0.72	15	1.2	<10	145	Pump at 20'.
WND-18D	12/5/1997	45.05	15.13	2	15	7.00	1.30	14.8	0.35	<10	161	Pump at 40'.
EXC-MW-2S	12/5/1997	19.10	11.04	2	9	7.16	0.92	--	--	Clear	147	Pump at 16'.
EXC-MW-2D	12/5/1997	45.65	11.28	2	17	7.15	1.05	14.2	0.34	Clear	174	Pump at 40',
WND-7S	12/5/1997	24.35	14.81	2	8	6.90	0.556	15.4	1.32	975	-56	Bail. Turbid.
WND-39S	12/8/1997	18.48	12.10	2	11	6.40	0.684	17.2	2.33	<10	237	Pump at 16'.
WND-39D	12/8/1997	36.15	12.06	2	15	6.87	1.38	15.8	0.61	34	202	Pump at 31'.
EXC-MW-2S	12/8/1997	19.1	11.04	2	9	6.87	0.959	16.0	1.87	<10	178	Pump at 16', gray-yellow color.
EXC-MW-2D	12/8/1997	45.6	11.28	2	17	7.06	1.10	15.5	0.68	<10	176	Pump at 40'.
EXC-MW-8S	12/8/1997	11.12	10.88	2	5	6.85	0.892	15.1	2.21	48	-61	Bail, gray color, sulfur odor, roots.
EXC-MW-8D	12/8/1997	46.95	10.92	2	19	7.00	1.02	14.7	0.54	<10	126	Pump at 42', sl sulfur odor.
WND-24S	12/8/1997	21.52	12.57	2	11	7.07	1.96	16.9	1.21	<10	64	Pump at 18', slt gray color.
WND-24D	12/8/1997	31.15	12.49	2	13	6.75	1.27	16.8	0.49	<10	109	Pump at 26'.
HRI-3S	12/9/1997	32.10	10.18	4	58	6.69	1.23	15.8	0.49	<10	215	Pump at 26', clear.

CDM

North Industrial Corridor (NIC) Site
Phase 1 Monitoring Well Sampling Field Parameters and Sampling Observations

Well I.D.	Date	Total Depth [1]	Depth To Water [1]	Diameter [2] (in)	Purge Vol. (Gallons)	pH [3] (s.u.)	Cond. [3] Mmhos/cm	Temp. [3] (° C)	D.O. [3] (mg/L)	Turb. [3] (n.t.u.)	Eh [4] (mv)	Remarks
WND-27S	12/9/1997	23.90	13.23	2	11	6.36	1.00	17.0	1.01	<10	187	Pump at 21',
EXC-MW-1A	6/15/1998	24.08	14.08	2	5	7.12	1.30	17.7	--	43	--	Purge pump at 19', bailer sample.
EXC-MW-3A	6/15/1998	21.77	13.11	2	4.5	7.25	1.72	16.1	--	6	--	Purge pump at 18', bailer sample.
EXC-MW-3B	6/15/1998	42.68	13.03	2	15	7.01	0.99	17.5	--	21	--	Purge pump at 39.5', bailer sample.
EXC-MW-4A	6/15/1998	23.40	14.17	2	5	7.24	1.25	18.3	--	3	--	Purge pump at 20.5', bailer sample.
EXC-MW-4B	6/15/1998	47.55	14.49	2	17	7.27	0.92	18.6	--	545	--	Purge pump at 44', bailer sample.
WND-4	6/15/1998	24.48	16.24	2	5	7.23	1.14	17.1	--	17	--	Pump depth not in notes, bailer sample.
EXC-MW-5B	6/15/1998	48.10	13.55	2	15	7.37	1.14	18.0	--	9	--	Purge pump at 45', bailer sample.
WND-3	6/16/1998	25.16	14.84	2	6	7.58	0.927	15.4	--	44	--	Purge pump at 22', bailer sample. Fuel odor, black color.
EXC-MW-7B	6/16/1998	42.20	12.10	2	16	7.39	1.00	16.6	--	0	--	Purge pump at 39', bailer sample. Lt gray.
EXC-MW-6A	6/16/1998	18.23	10.73	2	5	7.37	0.966	15.1	--	43	--	Purge pump at 15', bailer sample.
EXC-MW-6B	6/16/1998	44.06	10.66	2	16	7.20	0.91	16.9	--	18	--	Purge pump at 41', bailer sample.
WND-37D	6/16/1998	42.60	15.47	2	15	7.15	0.97	17.3	--	29	--	Purge pump at 39.5', bailer sample.
WND-34S	6/16/1998	25.41	14.47	2	7	7.31	1.14	16.9	--	100	--	Purge pump at 22.5', bailer sample, fuel odor.
WND-34D	6/16/1998	42.82	14.54	2	16	7.05	1.08	16.7	--	119	--	Purge pump at 40', bailer sample.
WND-13S	6/16/1998	24.54	12.97	2	5	7.63	0.882	16.2	--	138	--	Purge pump at 21.5', bailer sample, lt. brn.
WND-13D	6/16/1998	41.40	12.75	2	15	7.27	0.862	16.9	--	50	--	Purge pump at 38.5'. bailer sample.

[1] Measurement in feet below permanant measuring point.
[2] Internal casing diameter in inches.
[3] All measurements made with Horiba Model U-10, unless footnoted. D.O. = Dissolved Oxygen, Turb. = Turbidity.
[4] Measurements made with YSI Model 3500 and flow through cell.

Appendix D-7
Phase 2 Monitoring Well Field Parameters

North Industrial Corridor (NIC) Site
Phase 2 Monitoring Well Sampling Field Parameters and Sampling Observations, May 2001

Well	Sample Date	Sample Time	Volume (gal)	pH	Temp (C)	Cond (uS/cm)	Orion DO (mg/L)	Orion DO Qual	Chemet DO (mg/L)	Eh (mV)	Eh (mV adjusted)	Eh Probe Gell	Turbidity (ntu)	Comments (color, odor, etc.)
WND-01S	5/8/01	1556	7.5	6.79	14.9	970	0.39			250	263.1	AgCl	999	brown, cloudy
WND-02S	5/10/01	1405	7.0	5.26	16.1	1668	0.03			-122.4	-110.8	AgCl	999	brown, cloudy
WND-02D	5/10/01	1342	17.0	6.86	18.0	1199	0.33			52.0	61.1	AgCl	450	cloudy
WND-03S	5/2/2001	1112	10.5	6.83	15.4	1020	4.08	R	0.06	-87.9	-75.4	AgCl	5.71	fuel type odor from discharge
WND-04S	5/2/2001	1700	7.0	6.71	16.9	1190	1.72	R	0.30	153.1	163.6	AgCl	8.48	burning odor in air
WND-05S	5/10/2001	1152	7.5	6.73	14.1	611	0.02			-106.6	-92.4	AgCl	999	graphite color, cloudy, strong H2S odor
WNC-05D	5/10/2001	0920	2.5	7.05	16.2	949	0.34			251.0	265.4	Calomel	8.40	clear
WND-06S	5/1/2001	1000	8.0	6.36	16.8	850	10.14	R	0.20	186.0	196.7	AgCl	12.6	
WNC-06D	5/1/2001	1205	2.1	6.94	18.3	740	0.41		0.50	281.0	289.7	AgCl	3.27	
WND-07S	5/9/2001	0929	8.0	6.68	14.9	554	0.08			-61.3	-48.2	AgCl	550	slightly cloudy
WND-08S	5/8/2001	1517	5.0	6.32	11.5	490	2.43			203.0	220.6	AgCl	999	brown, cloudy
WNC-09S	5/2/2001	1157	1.0	7.20	14.6	772	0.52			-16.3	0.8	Calomel	15.0	clear
WNC-09D	5/2/2001	1159	3.0	7.02	16.1	1112	0.54			-7.1	7.5	Calomel	3.20	clear
WND-10S	5/1/2001	1526	6.5	6.83	13.8	747	4.18			176.8	191.4	AgCl	0.60	
WNC-10D	5/1/2001	1446	2.2	6.61	17.3	871	2.39			64.9	77.5	Calomel	2.90	clear
WND-11S	5/9/2001	1003	7.0	6.93	15.5	1176	0.17			-144.3	-132.0	AgCl	999	grey, cloudy
WNC-11D	5/9/2001	1609	2.3	6.91	18.1	1100	0.20			69.8	81.1	Calomel	12.0	clear
WND-12S	5/3/2001	1118	5.5	7.17	15.7	1316	0.05			-94.0	-81.9	AgCl	45.0	Lots of solids, dark brown color, slight petroleum odor
WND-12D	5/3/2001	1156	18.5	6.75	16.5	1069	0.00			52.4	63.5	AgCl	36.0	strong H2S odor
WND-14S	5/7/2001	1600	15.0	6.56	16.8	0.48	0.15			273.8	284.5	AgCl	57.7	
WND-14D	5/7/2001	1625	18.0	6.88	18.1	1.35	0.00		0.15	256.0	265.0	AgCl	6.49	
WND-15S	5/4/2001	1508	5.0	6.59	16.0	1619	0.46			221.8	233.5	AgCl	999	brown, cloudy
WND-15D	5/4/2001	1535	10.0	6.69	16.9	1546	0.94			241.6	252.1	AgCl	600	brown, cloudy
WND-16S	5/10/2001	1041	4.3	6.87	14.2	0.82	0.00		0.10	-88.8	-74.8	AgCl	33.0	black, strong petroleum odor
WNC-16D	5/10/2001	0912	3.0	6.81	16.1	1.02	0.00		0.20	3.3	14.9	AgCl	4.92	slight fuel odor
WND-18S	5/9/2001	1602	6.0	6.70	15.5	690	0.17			317.6	330.0	AgCl	999	slightly cloudy
WND-18D	5/9/2001	1615	18.0	6.85	16.8	1295	0.41			275.9	286.6	AgCl	190	slightly cloudy
WND-19S	5/9/2001	1505	6.0	6.70	15.3	978	1.21			269.5	282.1	AgCl	999	brown, cloudy
WND-19D	5/9/2001	1512	13.5	6.61	16.5	1031	0.07			257.6	268.7	AgCl	750	light brown, cloudy
WND-20S	5/8/2001	1437	6.0	6.83	16.4	977	0.80			177.2	188.4	AgCl	NR	Black initially
WND-21S	5/4/2001	0933	8.8	6.51	16.2	1.29	0.06		0.15	-70.1	-58.7	AgCl	69.9	Brought up slug of silt; had to lower pump 3' part way through; redid Eh and Turb (original reading is listed)
WND-21D	5/4/2001	1028	15.8	6.80	16.8	0.97	0.29		0.15	163.0	173.7	AgCl	1.00	Brought up slug of black silt
WND-22S	5/1/2001	1410	4.5	7.16	14.7	610	9.67	R	0.90	153.0	166.4	AgCl	5.87	
WND-22D	5/1/2001	1457	16.8	7.00	16.5	700	7.43	R	0.15	124.4	135.5	AgCl	2.80	

North Industrial Corridor (NIC) Site
Phase 2 Monitoring Well Sampling Field Parameters and Sampling Observations, May 2001

Well	Sample Date	Sample Time	Volume (gal)	pH	Temp (C)	Cond (uS/cm)	Orion DO (mg/L)	Orion DO Qual	Chemet DO (mg/L)	Eh (mV)	Eh (mV adjusted)	Eh Probe Gell	Turbidity (ntu)	Comments (color, odor, etc.)
WND-23S	5/8/2001	0919	6.0	7.17	15.1	0.9	0.19		0.70	226.1	239.0	AgCl	13.6	slightly cloudy
WND-23D	5/8/2001	0956	2.0	7.06	17.2	1.04	0.00		0.25	208.4	218.5	AgCl	6.34	Burning odor in air
WND-24S	5/9/2001	1419	6.0	6.79	16.4	1413	0.28			146.5	157.7	AgCl	150	slightly cloudy
WND-24D	5/9/2001	1425	10?	6.68	17.5	1166	0.22			127.8	137.6	AgCl	140	Clear
WND-25S	5/10/2001	0956	6.5	6.76	15.8	1369	1.85			209.3	221.3	AgCl	600	slightly cloudy
WND-25D	5/10/2001	0959	17.0	6.89	16.8	877	0.48			205.1	215.8	AgCl	45.0	clear
WND-26S	5/4/2001	0959	6.0	5.76	13.4	669	3.08			105.9	121.0	AgCl	999	cloudy
WND-26D	5/4/2001	1044	15.0	7.09	14.9	950	0.17			720.0	733.1	AgCl	150	
WND-27S	5/9/2001	1032	6.8	6.43	15.2	784	0.99			160.7	173.4	AgCl	999	yellow, brown, cloudy
WND-28S	5/1/2001	1210	6.0	6.42	15.5	0.5	3.21			60.0	72.4	AgCl	50.0	
WND-29S	5/3/2001	0935	5.5	7.12	14.5	764	0.74			175.5	189.2	AgCl	150	cloudy
WND-29D	5/3/2001	1006	19.0	7.14	15.5	854	0.00			155.6	168.0	AgCl	30.0	
WND-33S	5/7/2001	1137	17.3	6.60	16.2	1.38	8.10	R	0.10	200.4	211.8	AgCl	201	
WND-33D	5/7/2001	1215	15.0	6.91	16.9	1.91	0.00		0.15	175.6	186.1	AgCl	47.3	
WND-34S	5/4/2001	1237	8.0	6.78	14.2	1225	0.00			-100.3	-86.3	AgCl	999	orange, cloudy
WND-34D	5/4/2001	1157	15.0	6.56	15.3	1119	0.01			-52.7	-40.1	AgCl	NR	slightly cloudy
WND-36S	5/4/2001	1434	10.5	6.66	15.5	1.18	1.80	R	0.06	-123.3	-111.0	AgCl	3.28	Black solids in water; odor indicates anarobic
WND-36D	5/4/2001	1510	18.0	6.85	16.2	1.18	0.31		0.15	4.0	15.4	AgCl	11.4	
WNC-37SA	5/7/2001	1044	2.0	6.52	14.7	0.56	3.73		3.50	280.0	293.4	AgCl	1.77	
WND-37DA	5/7/2001	0949	12.0	6.65	16.8	1.13	0.23		0.50	156.0	166.7	AgCl	43.5	Muddy; odor
WND-38S	5/8/2001	0939	5.5	6.30	14.2	563	0.35			205.9	219.9	AgCl	999	brown, cloudy
WND-38D	5/8/2001	0949	15.0	6.50	15.5	963	0.17			188.6	201.0	AgCl	999	brown, cloudy
WND-39S	5/8/2001	0753	9.0	6.27	13.9	0.52	2.25			279.2	293.6	AgCl	22.8	cloudy
WND-39D	5/8/2001	0828	28.5	6.81	15.3	1.46	0.00		0.15	181.4	194.0	AgCl	16.5	
WND-40S	5/2/2001	0814	10.0	6.77	19.7	980	0.48		0.60	142.5	149.4	AgCl	2.37	cloudy initially
WND-40D	5/2/2001	0911	7.5	6.95	19.9	1060	10.12	R	1.00	179.8	186.4	AgCl	3.47	
WND-41S	5/3/2001	1150	6.3	6.70	16.5	0.94	1.82		2.00	190.1	201.2	AgCl	2.98	
WND-41D	5/3/2001	1251	19.3	6.73	18.0	0.87	0.04			243.6	252.7	AgCl	73.3	Raining hard
WND-42S	5/3/2001	0852	5.0	6.42	16.6	9.81	0.74		<0.1	-98.3	-87.4	AgCl	4.04	clear
WND-42D	5/3/2001	0933	15.8	6.68	18.4	1.05	0.02		0.15	-61.5	-52.9	AgCl	549	cloudy, dark brown, slight odor
WND-43S	5/9/2001	1334	5.0	6.79	16.5	1060	0.24			216.8	227.9	AgCl	999	light brown, cloudy
WND-43D	5/9/2001	1343	11.5	6.76	17.0	1051	0.30			-54.7	-44.3	AgCl	NR	light brown, cloudy
WND-44S	5/8/2001	1330	5.5	6.94	17.0	1127	0.00			-110.3	-99.9	AgCl	999	cloudy, fuel odor
WND-44D	5/8/2001	1342	11.5	6.83	17.7	1253	0.00			-40.3	-30.8	AgCl	999	grey, fuel odor
WND-45S	5/10/2001	1552	4.5	7.20	14.4	1257	0.83			90.9	104.7	AgCl	999	brown, cloudy
WND-45D	5/10/2001	1518	16.0	7.02	15.8	1462	0.04			-5.4	6.6	AgCl	999	olive, cloudy
WND-46S	5/10/2001	1100	8.0	6.89	15.5	1255	0.47			255.4	267.8	AgCl	999	brown, cloudy
WND-46D	5/10/2001	1111	15.5	7.02	16.1	1272	0.43			-8.3	3.3	AgCl	900	olive, cloudy

North Industrial Corridor (NIC) Site
Phase 2 Monitoring Well Sampling Field Parameters and Sampling Observations, May 2001

Well	Sample Date	Sample Time	Volume (gal)	pH	Temp (C)	Cond (uS/cm)	Orion DO (mg/L)	Orion DO Qual	Chemet DO (mg/L)	Eh (mV)	Eh (mV adjusted)	Eh Probe Gell	Turbidity (ntu)	Comments (color, odor, etc.)
WND-47S	5/9/2001	1249	5.5	6.88	15.8	1081	0.84			223.5	235.5	AgCl	999	brown, cloudy
WND-47D	5/9/2001	1259	12.0	6.62	17.7	1119	0.29			214.1	223.6	AgCl	999	yellow, brown, cloudy
WND-48S	5/8/2001	1114	5.0	6.77	15.6	1179	1.94			295.0	307.2	AgCl	999	brown, cloudy
WND-48D	5/8/2001	1125	14.5	6.92	17.2	1156	0.02			235.7	245.8	AgCl	999	Cloudy, orange water
WNC-49SA	5/10/2001	1015	1.0	6.90	16.1	1000	1.82			104.0	118.6	Calomel	8.00	Clear
WND-49D	5/9/2001	1113	18.0	6.75	17.0	1282	0.00			160.3	170.7	AgCl	14.0	Slightly Cloudy
NMW-01S	5/1/2001	1108	2.5	6.72	18.0	1058	7.10			68.4	79.9	Calomel	2.70	clear
NMW-01D	5/1/2001	1054	3.5	6.90	17.8	828	3.74			101.3	113.1	Calomel	16.0	clear
NMW-02S	5/2/2001	0946	2.5	6.99	17.0	801	1.80			262.2	275.3	Calomel	4.00	clear
NMW-02D	5/2/2001	0950	2.5	7.15	18.1	968	1.31			239.8	251.1	Calomel	4.80	clear
NMW-03S	5/9/2001	0936	1.5	6.90	16.2	1463	0.40			211.6	226.0	Calomel	5.50	clear
NMW-03D	5/9/2001	0937	2.0	7.11	16.9	1353	0.30			218.4	231.7	Calomel	24.0	cloudy
NMW-04S	5/7/2001	1538	1.3	6.91	16.2	1227	0.25			28.5	42.9	Calomel	2.71	clear
NMW-04D	5/7/2001	1537	2.0	6.99	16.8	1050	0.80			15.7	29.1	Calomel	54.9	cloudy
NMW-05S	5/9/2001	1115	1.5	6.79	15.9	749	0.34			79.9	94.8	Calomel	12.0	clear
NMW-05D	5/9/2001	1116	2.3	6.96	16.8	883	0.34			77.7	91.1	Calomel	1.00	clear
NMW-06S	5/7/2001	1407	7.8	6.96	17.2	3.11	0.23		0.35	179.0	189.1	AgCl	2.97	animal byproducts odor in air
NMW-06D	5/7/2001	1436	2.0	6.85	18.8	1.62	0.09		0.25	130.0	138.1	AgCl	6.76	
NMW-07S	5/2/2001	1444	2.8	7.00	17.3	1380	2.71			18.3	30.9	Calomel	2.80	clear
NMW-07D	5/2/2001	1445	4.0	6.79	17.9	1098	1.31			12.1	23.7	Calomel	10.0	clear
NMW-08S	5/10/2001	1343	1.3	6.38	16.2	0.79	0.02		0.30	160.1	171.5	AgCl	10.1	solvent odor, like paint
NMW-08D	5/10/2001	1423	2.3	6.73	17.6	1.22	0.00		0.25	140.6	150.2	AgCl	40.7	
NMW-09S	5/10/2001	1350	1.5	6.73	15.0	1481	0.27			-4.0	12.4	Calomel	7.50	Clear
NMW-09D	5/10/2001	1349	1.5	6.81	16.3	1140	0.23			-38.7	-24.4	Calomel	4.40	Clear
NMW-10S	5/9/2001	1623	1.0	6.71	16.9	1.08	0.00		0.25	-9.2	1.3	AgCl	28.3	
NMW-10D	5/9/2001	1711	2.0	6.69	17.3	1.23	0.00		0.20	-9.3	0.7	AgCl	10.3	
NMW-11S	5/8/2001	0944	2.0	6.98	14.7	2497	3.15			-8.2	8.7	Calomel	20.0	clear
NMW-11S	5/3/2001	1710	0.8	6.75	14.7	2452	NR			23.1	40.0	Calomel	26.0	Milky, light brown
NMW-11D	5/8/2001	0942	1.3	7.06	15.7	1683	0.70			-20.0	-4.7	Calomel	2.00	clear
NMW-11D	5/3/2001	1650	1.0	6.71	15.9	1636	NR			1.1	16.0	Calomel	20.0	clear
NMW-12S	5/8/2001	0856	1.5	6.97	13.2	1291	0.96			185.6	205.0	Calomel	4.10	clear
NMW-12D	5/8/2001	0856	1.5	6.90	14.3	1182	0.52			7.5	25.0	Calomel	37.0	cloudy
NMW-13S	5/10/2001	1129	1.5	6.88	16.2	1795	0.29			-146.9	-132.5	Calomel	2.90	Clear
NMW-13D	5/10/2001	1128	1.5	6.96	17.1	1463	0.38			-41.5	-28.5	Calomel	5.30	Clear
NMW-14S	5/9/2001	1327	1.5	6.72	13.8	1.1	0.58			-45.6	-31.0	AgCl	28.7	
NMW-14D	5/9/2001	1401	2.3	6.82	14.7	1.16	0.00		0.30	-78.2	-64.8	AgCl	14.0	
NMW-15S	5/8/2001	1039	1.5	7.10	15.4	1661	0.70			16.2	31.9	Calomel	21.0	cloudy
NMW-15D	5/8/2001	1040	1.3	7.02	16.2	1804	0.63			-39.0	-24.6	Calomel	13.0	clear

North Industrial Corridor (NIC) Site
Phase 2 Monitoring Well Sampling Field Parameters and Sampling Observations, May 2001

Well	Sample Date	Sample Time	Volume (gal)	pH	Temp (C)	Cond (uS/cm)	Orion DO (mg/L)	Orion DO Qual	Chemet DO (mg/L)	Eh (mV)	Eh (mV adjusted)	Eh Probe Gell	Turbidity (ntu)	Comments (color, odor, etc.)
NMW-16S	5/4/2001	1601	1.3	6.68	15.8	1169	NR			35.4	50.5	Calomel	8.19	clear
NMW-16D	5/4/2001	1601	1.3	6.77	16.1	1306	NR			24.5	39.1	Calomel	44.1	brown
NMW-17S	5/3/2001	1002	2.0	6.91	16.6	1141	5.21			5.5	19.3	Calomel	17.0	clear
NMW-17D	5/3/2001	0958	2.5	7.06	17.1	974	5.61			22.6	35.6	Calomel	8.50	clear
NMW-18S	5/8/2001	1117	1.3	7.35	15.4	1.1	0.70		2.50	179.2	191.7	AgCl	39.3	
NMW-18D	5/8/2001	1145	1.0	7.23	17.0	1.07	0.00		0.35	-35.9	-25.5	AgCl	16.0	
NMW-19S	5/8/2001	1626	0.5	6.86	16.3	1.83	1.05			238.0	249.3	AgCl	23.3	
NMW-19D	5/8/2001	1659	2.3	6.93	17.9	1.46	0.00		0.25	89.5	98.7	AgCl	23.3	
NMW-20S	5/3/2001	1201	1.3	7.15	15.8	880	NR			49.5	64.6	Calomel	20.0	cloudy
NMW-20D	5/3/2001	1201	1.8	6.92	16.6	1303	NR			44.9	58.7	Calomel	6.80	clear
NMW-21S	5/4/2001	0914	2.5	7.03	16.3	1210	1.47			171.5	185.8	Calomel	6.91	clear
NMW-21D	5/4/2001	0911	3.0	7.01	17.7	1480	1.25			176.1	188.1	Calomel	6.00	clear
NMW-22S	5/7/2001	1331	1.3	7.08	17.0	944	1.74			8.0	21.1	Calomel	4.94	clear
NMW-22D	5/7/2001	1334	2.0	7.02	18.0	1367	0.13			19.2	30.7	Calomel	5.13	clear
NMW-23S	5/3/2001	1250	1.3	6.96	15.3	1330	NR			42.7	58.6	Calomel	4.80	clear
NMW-23D	5/3/2001	1249	2.0	6.90	16.3	1298	NR			43.2	57.5	Calomel	4.60	clear
NMW-24S	5/4/2001	1102	3.5	7.08	14.4	1292	19.99	R		36.5	53.9	Calomel	6.37	clear
NMW-24D	5/4/2001	1103	3.5	6.86	17.4	1381	15.45	R		39.1	51.6	Calomel	29.6	clear
NMW-25S	5/8/2001	1456	1.0	7.02	17.6	1.3	0.91		0.80	214.5	224.1	AgCl	8.98	
NMW-25D	5/8/2001	1526	2.0	7.00	18.7	1.34	0.00		0.35	111.0	119.2	AgCl	14.7	
NMW-26S	5/8/2001	1330	1.8	7.09	18.2	1364	1.85			15.7	26.9	Calomel	1.90	clear
NMW-26D	5/8/2001	1331	1.5	7.06	19.2	1283	0.35			1.5	11.0	Calomel	3.50	clear
NMW-27S	5/4/2001	1510	1.3	7.09	17.8	1552	NR			80.0	91.8	Calomel	5.50	clear
NMW-27D	5/4/2001	1511	1.3	7.07	18.1	1561	NR			86.2	97.5	Calomel	4.56	clear
NMW-28S	5/4/2001	1207	1.5	7.10	17.1	1102	NR			79.0	92.0	Calomel	14.0	cloudy
NMW-28D	5/4/2001	1206	2.0	6.92	18.3	1276	NR			21.0	32.0	Calomel	4.02	clear
NMW-29S	5/8/2001	1329	0.8	7.04	18.1	0.97	0.63			200.5	209.5	AgCl	67.9	
NMW-29D	5/8/2001	1402	2.0	6.94	19.4	1.15	0.00		0.35	224.2	231.5	AgCl	38.1	
NMW-30S	5/4/2001	1418	1.0	6.71	16.1	1431	NR			-28.0	-13.4	Calomel	4.40	clear
NMW-30D	5/4/2001	1419	1.3	7.11	17.3	1472	NR			-29.4	-16.8	Calomel	7.09	clear
NMW-31S	5/9/2001	0942	1.0	6.75	15.0	1.28	0.99		0.50	237.0	250.0	AgCl	6.92	
NMW-31D	5/9/2001	1059	1.5	7.04	16.6	1.41	0.06		0.30	777.1	788.0	AgCl	38.8	
NMW-33S	5/7/2001	1705	1.5	6.89	13.4	785	3.98			39.0	58.0	Calomel	7.40	clear
NMW-33D	5/7/2001	1709	2.8	7.05	11.2	859	0.52			29.0	51.6	Calomel	6.13	clear
NMW-34S	5/7/2001	1048	1.5	6.93	16.8	1708	0.73			2.0	15.4	Calomel	6.77	clear
NMW-34D	5/7/2001	1049	2.0	7.01	16.8	1470	0.36			-0.9	12.5	Calomel	21.1	clear
NMW-35S	5/8/2001	1126	1.8	7.01	15.7	1557	0.42			34.9	50.2	Calomel	2.60	clear
NMW-35D	5/8/2001	1128	2.0	7.05	16.2	1597	0.24			32.8	47.2	Calomel	15.0	clear
NMW-39S	5/9/2001	1339	1.5	6.86	15.9	1095	0.19			-57.6	-42.7	Calomel	76.0	clear
NMW-39D	5/9/2001	1339	2.0	6.89	16.8	1141	0.24			-64.7	-51.3	Calomel	70.0	cloudy

North Industrial Corridor (NIC) Site
Phase 2 Monitoring Well Sampling Field Parameters and Sampling Observations, May 2001

Well	Sample Date	Sample Time	Volume (gal)	pH	Temp (C)	Cond (uS/cm)	Orion DO (mg/L)	Orion DO Qual	Chemet DO (mg/L)	Eh (mV)	Eh (mV adjusted)	Eh Probe Gell	Turbidity (ntu)	Comments (color, odor, etc.)
NMW-47S	5/9/2001	1511	1.5	6.78	16.0	1313	0.30			18.4	33.2	Calomel	29.0	cloudy
NMW-47D	5/9/2001	1512	2.3	6.90	17.1	962	0.25			16.1	29.1	Calomel	12.0	clear
EXC-MW-04A	5/2/2001	1523	9.5	6.80	19.1	1400	0.77		1.00	-114.6	-106.9	AgCl	2.94	
EXC-MW-04B	5/2/2001	1603	21.0	6.94	19.3	1080	8.50	R	0.55	150.9	158.3	AgCl	53.7	eH wouldn't settle
EXC-MW-05B	5/2/2001	1755	21.8	6.94	18.0	1150	7.87	R	0.55	115.8	124.9	AgCl	3.39	
EXC-MW-07B	5/2/2001	1216	16.5	6.98	17.1	990	10.45	R	0.55	168.5	178.8	AgCl	2.19	slightly cloudy
VCM-MW-003	5/2/2001	0903	6.0	6.92	17.1	1397	0.42			12.6	22.9	AgCl	5.30	cleared up significantly after first 4 gal
VCM-MW-007	5/2/2001	0954	14.5	6.79	18.4	1510	0.40			103.2	111.8	AgCl	2.40	
VCM-MW-002B	5/2/2001	1119	7.5	7.20	16.0	1504	0.00			66.0	77.7	AgCl	4.80	
VCM-MW-006	5/2/2001	1209	13.0	7.01	17.1	1595	0.00			25.0	35.3	AgCl	2.00	
VCM-MW-001	5/2/2001	1450	5.5	7.01	17.4	1447	0.00			144.8	154.7	AgCl	11.0	a lot of sand and sediment
VCM-MW-004	5/2/2001	1530	7.5	7.03	18.7	1614	0.00			123.4	131.6	AgCl	0.70	

NR = No reading recorded (instrument not working).

Appendix D-8
Phase 2 Monitoring Well Sampling Methods

North Industrial Corridor (NIC) Site
Phase 2 Monitoring Well Sampling Methods, May 2001

Investigation	Station_ID	Purge Method	Sample Method	Sample Date
PH2B	NMW-01D	P	MB	5/1/2001
PH2B	NMW-01S	P	MB	5/1/2001
PH2B	WNC-06D	K	B	5/1/2001
PH2B	WNC-10D	P	MB	5/1/2001
PH2B	WND-06S	K	B	5/1/2001
PH2B	WND-10S	P	CP	5/1/2001
PH2B	WND-22D	K	B	5/1/2001
PH2B	WND-22S	K	B	5/1/2001
PH2B	WND-28S	K	B	5/1/2001
PH2B	EXC-MW-04A	K	B	5/2/2001
PH2B	EXC-MW-04B	K	B	5/2/2001
PH2B	EXC-MW-05B	K	B	5/2/2001
PH2B	EXC-MW-07B	K	B	5/2/2001
PH2B	NMW-02D	P	MB	5/2/2001
PH2B	NMW-02S	P	MB	5/2/2001
PH2B	NMW-07D	P	MB	5/2/2001
PH2B	NMW-07S	P	MB	5/2/2001
PH2B	VCM-MW-01	K	B	5/2/2001
PH2B	VCM-MW-02B	K	B	5/2/2001
PH2B	VCM-MW-03	K	B	5/2/2001
PH2B	VCM-MW-04	K	B	5/2/2001
PH2B	VCM-MW-06	K	B	5/2/2001
PH2B	VCM-MW-07	K	B	5/2/2001
PH2B	WNC-09D	P	MB	5/2/2001
PH2B	WNC-09SR	P	MB	5/2/2001
PH2B	WND-03S	K	B	5/2/2001
PH2B	WND-04S	K	B	5/2/2001
PH2B	WND-40D	K	B	5/2/2001
PH2B	WND-40S	K	B	5/2/2001
PH2B	NMW-11D	P	CP	5/8/2001
PH2B	NMW-11S	P	CP	5/8/2001
PH2B	NMW-17D	P	MB	5/3/2001
PH2B	NMW-17S	P	MB	5/3/2001
PH2B	NMW-20D	P	CP	5/3/2001
PH2B	NMW-20S	P	CP	5/3/2001
PH2B	NMW-23D	P	CP	5/3/2001
PH2B	NMW-23S	P	CP	5/3/2001
PH2B	WND-12D	B	B	5/3/2001
PH2B	WND-12S	B	B	5/3/2001
PH2B	WND-29D	B	B	5/3/2001
PH2B	WND-29S	B	B	5/3/2001
PH2B	WND-41D	K	B	5/3/2001
PH2B	WND-41S	K	B	5/3/2001
PH2B	WND-42D	K	B	5/3/2001
PH2B	WND-42S	K	B	5/3/2001
PH2B	NMW-16D	P	CP	5/4/2001
PH2B	NMW-16S	P	CP	5/4/2001
PH2B	NMW-21D	P	CP	5/4/2001
PH2B	NMW-21S	P	CP	5/4/2001
PH2B	NMW-24D	P	CP	5/4/2001
PH2B	NMW-24S	P	CP	5/4/2001

North Industrial Corridor (NIC) Site
Phase 2 Monitoring Well Sampling Methods, May 2001

Investigation	Station_ID	Purge Method	Sample Method	Sample Date
PH2B	NMW-27D	P	CP	5/4/2001
PH2B	NMW-27S	P	CP	5/4/2001
PH2B	NMW-28D	P	CP	5/4/2001
PH2B	NMW-28S	P	CP	5/4/2001
PH2B	NMW-30D	P	CP	5/4/2001
PH2B	NMW-30S	P	CP	5/4/2001
PH2B	WND-15D	B	B	5/4/2001
PH2B	WND-15S	B	B	5/4/2001
PH2B	WND-21D	K	B	5/4/2001
PH2B	WND-21S	K	B	5/4/2001
PH2B	WND-26D	B	B	5/4/2001
PH2B	WND-26S	B	B	5/4/2001
PH2B	WND-34D	B	B	5/4/2001
PH2B	WND-34S	B	B	5/4/2001
PH2B	WND-36D	K	B	5/4/2001
PH2B	WND-36S	K	B	5/4/2001
PH2B	NMW-04D	P	CP	5/7/2001
PH2B	NMW-04S	P	CP	5/7/2001
PH2B	NMW-06D	P	CP	5/7/2001
PH2B	NMW-06S	P	CP	5/7/2001
PH2B	NMW-22D	P	CP	5/7/2001
PH2B	NMW-22S	P	CP	5/7/2001
PH2B	NMW-33D	P	CP	5/7/2001
PH2B	NMW-33S	P	CP	5/7/2001
PH2B	NMW-34D	P	CP	5/7/2001
PH2B	NMW-34S	P	CP	5/7/2001
PH2B	WNC-37SR	K	B	5/7/2001
PH2B	WND-14D	K	B	5/7/2001
PH2B	WND-14S	K	B	5/7/2001
PH2B	WND-33D	K	B	5/7/2001
PH2B	WND-33S	K	B	5/7/2001
PH2B	WND-37DR	K	B	5/7/2001
PH2B	NMW-12D	P	CP	5/8/2001
PH2B	NMW-12S	P	CP	5/8/2001
PH2B	NMW-15D	P	CP	5/8/2001
PH2B	NMW-15S	P	CP	5/8/2001
PH2B	NMW-18D	P	CP	5/8/2001
PH2B	NMW-18S	P	CP	5/8/2001
PH2B	NMW-19D	P	CP	5/8/2001
PH2B	NMW-19S	P	CP	5/8/2001
PH2B	NMW-25D	P	CP	5/8/2001
PH2B	NMW-25S	P	CP	5/8/2001
PH2B	NMW-26D	P	CP	5/8/2001
PH2B	NMW-26S	P	CP	5/8/2001
PH2B	NMW-29D	P	CP	5/8/2001
PH2B	NMW-29S	P	CP	5/8/2001
PH2B	NMW-32D	P	CP	5/8/2001
PH2B	NMW-32S	P	CP	5/8/2001
PH2B	NMW-35D	P	CP	5/8/2001
PH2B	NMW-35S	P	CP	5/8/2001
PH2B	NMW-40D	P	CP	5/8/2001
PH2B	NMW-40S	P	CP	5/8/2001

North Industrial Corridor (NIC) Site
Phase 2 Monitoring Well Sampling Methods, May 2001

Investigation	Station_ID	Purge Method	Sample Method	Sample Date
PH2B	NMW-41D	P	CP	5/8/2001
PH2B	NMW-41S	P	CP	5/8/2001
PH2B	WNC-23D	K	B	5/8/2001
PH2B	WND-01S	B	B	5/8/2001
PH2B	WND-08S	B	B	5/8/2001
PH2B	WND-20S	B	B	5/8/2001
PH2B	WND-23S	K	K	5/8/2001
PH2B	WND-38D	B	B	5/8/2001
PH2B	WND-38S	B	B	5/8/2001
PH2B	WND-39D	K	K	5/8/2001
PH2B	WND-39S	K	K	5/8/2001
PH2B	WND-44D	B	B	5/8/2001
PH2B	WND-44S	B	B	5/8/2001
PH2B	WND-48D	B	B	5/8/2001
PH2B	WND-48S	B	B	5/8/2001
PH2B	NMW-03D	P	CV	5/9/2001
PH2B	NMW-03S	P	CV	5/9/2001
PH2B	NMW-05D	P	CV	5/9/2001
PH2B	NMW-05S	P	CV	5/9/2001
PH2B	NMW-10D	P	CV	5/9/2001
PH2B	NMW-10S	P	CV	5/9/2001
PH2B	NMW-14D	P	CV	5/9/2001
PH2B	NMW-14S	P	CV	5/9/2001
PH2B	NMW-31D	P	CV	5/9/2001
PH2B	NMW-31S	P	CV	5/9/2001
PH2B	NMW-39D	P	CV	5/9/2001
PH2B	NMW-39S	P	CV	5/9/2001
PH2B	NMW-47D	P	CV	5/9/2001
PH2B	NMW-47S	P	CV	5/9/2001
PH2B	WNC-11D	P	CV	5/9/2001
PH2B	WND-07S	B	B	5/9/2001
PH2B	WND-11S	B	B	5/9/2001
PH2B	WND-18D	B	B	5/9/2001
PH2B	WND-18S	B	B	5/9/2001
PH2B	WND-19D	B	B	5/9/2001
PH2B	WND-19S	B	B	5/9/2001
PH2B	WND-24D	B	B	5/9/2001
PH2B	WND-24S	B	B	5/9/2001
PH2B	WND-27S	B	B	5/9/2001
PH2B	WND-43D	B	B	5/9/2001
PH2B	WND-43S	B	B	5/9/2001
PH2B	WND-47D	B	B	5/9/2001
PH2B	WND-47S	B	B	5/9/2001
PH2B	WND-49D	B	B	5/9/2001
PH2B	NMW-08D	P	CV	5/10/2001
PH2B	NMW-08S	P	CV	5/10/2001
PH2B	NMW-09D	P	CV	5/10/2001
PH2B	NMW-09S	P	CV	5/10/2001
PH2B	NMW-13D	P	CV	5/10/2001
PH2B	NMW-13S	P	CV	5/10/2001
PH2B	WNC-05D	P	CV	5/10/2001
PH2B	WNC-16D	P	CV	5/10/2001

North Industrial Corridor (NIC) Site
Phase 2 Monitoring Well Sampling Methods, May 2001

Investigation	Station_ID	Purge Method	Sample Method	Sample Date
PH2B	WNC-49SR	P	CV	5/10/2001
PH2B	WND-02D	B	B	5/10/2001
PH2B	WND-02S	B	B	5/10/2001
PH2B	WND-05S	B	B	5/10/2001
PH2B	WND-16S	P	P*	5/10/2001
PH2B	WND-25D	B	B	5/10/2001
PH2B	WND-25S	B	B	5/10/2001
PH2B	WND-45D	B	B	5/10/2001
PH2B	WND-45S	B	B	5/10/2001
PH2B	WND-46D	B	B	5/10/2001
PH2B	WND-46S	B	B	5/10/2001
PH2B	DRB-MW-02	B	B	7/25/2001
PH2B	DRB-MW-30	P	P*	7/25/2001
PH2B	NMW-42S	P	CP	7/25/2001
PH2B	NMW-43D	P	CP	7/25/2001
PH2B	NMW-46D	P	CP	7/25/2001
PH2B	WND-30D	B	B	7/25/2001
PH2B	DRB-MW-11	P	P*	7/26/2001
PH2B	DRB-MW-20	P	B	7/26/2001
PH2B	DRB-MW-250	B	B	7/26/2001
PH2B	NMW-42D	P	CP	7/26/2001
PH2B	NMW-44D	P	CP	7/26/2001
PH2B	NMW-45D	P	CP	7/26/2001
PH2B	NMW-36D	P	CP	7/27/2001
PH2B	NMW-37D	P	CP	7/27/2001
PH2B	NMW-38D	P	CP	7/27/2001
PH2B	NMW-48D	P	CP	7/27/2001
PH2B	NMW-48S	P	CP	7/27/2001
PH2B	UPRF-MW-03	B	B	7/27/2001
PH2B	UPRF-MW-09	B	B	7/27/2001
PH2B	UPRF-MW-16	B	B	7/27/2001
PH2B	WNC-31D	P	CP	7/27/2001
PH2B	WNC-32D	P	CP	7/27/2001
PH2B	WND-31S	B	B	7/27/2001
PH2B	WND-32S	B	B	7/27/2001

Purge Methods
B = Bailer
P = Peristaltic
K = Keck
CV = Check valve

Sample Methods
B = Bailer
P = Peristaltic (product only)
MB = Mini-bailer
CP = Crimp and pull
P* = Due to product, sample was collected from top of peristaltic tubing

Appendix D-9
Air Sampling Field Forms

AQ-01

FIELD DATA AIR SAMPLING FORM

Residential Questionnaire

Tenant's Name(s): Dra 3 4+ Age: varies Tenure: ____

Address: ____

Smoker(s): Y/N Product (Cigars, Pipe, Cigarettes): — Number Smoked/Day: —

~~Basement/Crawl~~ Space: Y/N If yes: Ventilated: Y/N Living Quarters: Y/N interior room

~~Basement~~ Activities: normal home use. Entrance to a storewell, pitche

Private Well: Y/N Floor Drain: Y/N Sump: Y/N Cistern: Y/N In Use/Plugged: Y/N

Physical Condition of Basement Floor (i.e. cracks, gaps, native materials...)? good

Physical Condition of Basement Walls (i.e. cracks, gaps, windows, native materials...)? good

Recent Remodeling: Y/N Activities (painting, new carpet, new cabinets): Y/N ____

VOC sources (hobbies, paints, solvents, gasoline, etc.): no

Dry Cleaned items recently brought in to the home? no When? ____

Cleaning Products and Storage: yes, bleach etc

Attached Garage: Y/N Garage Storage (cars, lawn mover, etc.): ____

Furnace Type (Oil, Natural Gas, Propane): ____ Furnace Intake: Inside/Outside

Additional Heating Sources (space heater, etc): ____ Fuel Type: ____

Comments: ____

AQ02
AAQ01
 AQ02Q

FIELD DATA AIR SAMPLING FORM

Residential Questionnaire

Tenant's Name(s): L'Overture School Age:____ Tenure:____

Address: 1539 N. Ohio

Smoker(s): Y/N Product (Cigars, Pipe, Cigarettes): — Number Smoked/Day: —

Basement/Crawl Space: Y/N If yes: Ventilated: Y/N Living Quarters: Y/N

Basement Activities: (storage room - ground level)

Private Well: Y/N Floor Drain: Y/N Sump: Y/N Cistern: Y/N In Use/Plugged: Y/N

Physical Condition of Basement Floor (i.e. cracks, gaps, native materials...)? good floor

Physical Condition of Basement Walls (i.e. cracks, gaps, windows, native materials...)? good - painted

Recent Remodeling: Y/N Activities (painting, new carpet, new cabinets): Y/N

VOC sources (hobbies, paints, solvents, gasoline, etc.): craft supplies stored in rubbermaid tubs

Dry Cleaned items recently brought in to the home? 0 When? 0

Cleaning Products and Storage: none visible

Attached Garage: Y/N Garage Storage (cars, lawn mover, etc.): N/A

Furnace Type (Oil, Natural Gas, Propane):____ Furnace Intake: Inside/Outside

Additional Heating Sources (space heater, etc): ice machine in room Fuel Type:____

Comments: warm room temp - close to 90°F

AQ03
photo as AQ06

FIELD DATA AIR SAMPLING FORM

Residential Questionnaire

Tenant's Name(s): Leona Epps. Age: elderly Tenure: 12
2-3 people

Address: 1319 N. Indiana

Smoker(s): Y/N Product (Cigars, Pipe, Cigarettes): _____ Number Smoked/Day: _____
smells like smoke through

Basement/Crawl Space: Y/N If yes: Ventilated: Y/N Living Quarters: Y/N

Basement Activities: storage

Private Well: Y/N Floor Drain: Y/N Sump: Y/N Cistern: Y/N In Use/Plugged: Y/N

Physical Condition of Basement Floor (i.e. cracks, gaps, native materials...)? some cracks

Physical Condition of Basement Walls (i.e. cracks, gaps, windows, native materials...)? gaps near foundation - leaking due rain

Recent Remodeling: Y/N Activities (painting, new carpet, new cabinets): Y/N _____

VOC sources (hobbies, paints, solvents, gasoline, etc.): —

Dry Cleaned items recently brought in to the home? — When? _____

Cleaning Products and Storage: —

Attached Garage: Y/N Garage Storage (cars, lawn mover, etc.): _____

Furnace Type (Oil, Natural Gas, Propane): upstairs Furnace Intake: Inside/Outside

Additional Heating Sources (space heater, etc): _____ Fuel Type: _____

Comments: lots of black mold (walls)

New home! (within last 5 yrs)

AQ04

FIELD DATA AIR SAMPLING FORM

Residential Questionnaire

Tenant's Name(s): R Tenants Age: ____ Tenure: ____
day

Address: ____

Smoker(s): Y/N Product (Cigars, Pipe, Cigarettes): ____ Number Smoked/Day: ____

Basement/Crawl Space: Y/N If yes: Ventilated: Y/N Living Quarters: Y/N

Basement Activities: ____

Private Well: Y/N Floor Drain: Y/N Sump: Y/N Cistern: Y/N In Use/Plugged: Y/N

Physical Condition of Basement Floor (i.e. cracks, gaps, native materials...)? Good - carpet

Physical Condition of Basement Walls (i.e. cracks, gaps, windows, native materials...)? Good - wood

Recent Remodeling: Y/N Activities (painting, new carpet, new cabinets): Y/N ____

VOC sources (hobbies, paints, solvents, gasoline, etc.): no storage

Dry Cleaned items recently brought in to the home? no When? ____

Cleaning Products and Storage: no

Attached Garage: Y/N Garage Storage (cars, lawn mover, etc.): Rear -

Furnace Type (Oil, Natural Gas, Propane): ____ Furnace Intake: Inside/Outside

Additional Heating Sources (space heater, etc): ____ Fuel Type: ____

Comments: ____

AQ05

FIELD DATA AIR SAMPLING FORM

Residential Questionnaire

Tenant's Name(s): Dinh Thi Nguyen Age:____ Tenure:____

Address: 1142 N. Main

Smoker(s): Y/N Product (Cigars, Pipe, Cigarettes): — Number Smoked/Day:____

Basement/Crawl Space: Y/N If yes: Ventilated: Y/N Living Quarters: Y/N

Basement Activities: TV, storage

Private Well: Y/N Floor Drain: Y/N Sump: Y/N Cistern: Y/N In Use/Plugged: Y/N

Physical Condition of Basement Floor (i.e. cracks, gaps, native materials...)? Good, carpet

Physical Condition of Basement Walls (i.e. cracks, gaps, windows, native materials...)? Good, paint

Recent Remodeling: Y/N Activities (painting, new carpet, new cabinets): Y/N ____

VOC sources (hobbies, paints, solvents, gasoline, etc.):____

Dry Cleaned items recently brought in to the home? possibly When? recently - near canister

Cleaning Products and Storage: in laundry area - away from canister

Attached Garage: Y/N Garage Storage (cars, lawn mover, etc.):____

Furnace Type (Oil, Natural Gas, Propane):____ Furnace Intake: Inside/Outside

Additional Heating Sources (space heater, etc):____ Fuel Type:____

Comments: smells strongly of moth balls
finished basement

AQ06R

FIELD DATA AIR SAMPLING FORM

Residential Questionnaire

Tenant's Name(s): Sherry Lanne Age: ____ Tenure: 12
4 risk

Address: 1354 N. Topeka

Smoker(s): Y/N Product (Cigars, Pipe, Cigarettes): ____ Number Smoked/Day: ____

Basement/Crawl Space: Y/N If yes: Ventilated: Y/N Living Quarters: Y/N

Basement Activities: Storage, laundry

Private Well: Y/N unsure Floor Drain: Y/N Sump: Y/N Cistern: Y/N In Use/Plugged: Y/N

Physical Condition of Basement Floor (i.e. cracks, gaps, native materials...)? carpet on floor

Physical Condition of Basement Walls (i.e. cracks, gaps, windows, native materials...)? small cracks

Recent Remodeling: Y/N Activities (painting, new carpet, new cabinets): Y/N ____
planning kitchen in future

VOC sources (hobbies, paints, solvents, gasoline, etc.): some gallons of paint

Dry Cleaned items recently brought in to the home? no. When? ____

Cleaning Products and Storage: laundry materials, pinsol, etc

Attached Garage: Y/N Garage Storage (cars, lawn mover, etc.): ____

Furnace Type (Oil, Natural Gas, Propane): ____ Furnace Intake: Inside/Outside

Additional Heating Sources (space heater, etc): space heater upstairs. Fuel Type: unused old gas radiators

Comments: 1903 age home.

A007

FIELD DATA AIR SAMPLING FORM

Residential Questionnaire

Tenant's Name(s): Maria Salis Age: ____ Tenure: 7 yrs
talked to Alma.
(people

Address: 1420 N. Emporia

Smoker(s): Y/N Product (Cigars, Pipe, Cigarettes): ____ Number Smoked/Day: ____

Basement/Crawl Space: Y/N If yes: Ventilated: Y/N Living Quarters: Y/N

Basement Activities: Storage

Private Well: Y/N Floor Drain: Y/N Sump: Y/N Cistern: Y/N In Use/Plugged: Y/N

Physical Condition of Basement Floor (i.e. cracks, gaps, native materials...)? murky standing H_2O, cracked

Physical Condition of Basement Walls (i.e. cracks, gaps, windows, native materials...)? cracked

Recent Remodeling: Y/N Activities (painting, new carpet, new cabinets): Y/N ____

VOC sources (hobbies, paints, solvents, gasoline, etc.): no

Dry Cleaned items recently brought in to the home? yes When? yesterday 8/22
brother's wife work at dry cleaner

Cleaning Products and Storage: ____

Attached Garage: Y/N Garage Storage (cars, lawn mover, etc.): ____

Furnace Type (Oil, Natural Gas, Propane): ____ Furnace Intake: Inside/Outside

Additional Heating Sources (space heater, etc): ____ Fuel Type: ____

Comments: talked to daughter. Standing H_2O looked milky white

AQ08

FIELD DATA AIR SAMPLING FORM

Residential Questionnaire

Tenant's Name(s): Grayston Peavey Age: 75 Tenure: 39 (moved in in 1943 with parents)
wife

Address:

Smoker(s): Y/N Product (Cigars, Pipe, Cigarettes): — Number Smoked/Day: —

Basement/Crawl Space: Y/N If yes: Ventilated: Y/N Living Quarters: Y/N

Basement Activities: Storage

Private Well: Y/N outside Floor Drain: Y/N Sump: Y/N Cistern: Y/N In Use/Plugged: Y/N

Physical Condition of Basement Floor (i.e. cracks, gaps, native materials...)? Cinder blocks + cement small crack 1989

Physical Condition of Basement Walls (i.e. cracks, gaps, windows, native materials...)? Cement

Recent Remodeling: Y/N Activities (painting, new carpet, new cabinets): Y/N

VOC sources (hobbies, paints, solvents, gasoline, etc.): no.

Dry Cleaned items recently brought in to the home? no When?

Cleaning Products and Storage: bleach.

Attached Garage: Y/N Garage Storage (cars, lawn mover, etc.):

Furnace Type (Oil, Natural Gas, Propane): put in 1983 Furnace Intake: Inside/Outside

Additional Heating Sources (space heater, etc): no Fuel Type: —

Comments: clean

AQ09

FIELD DATA AIR SAMPLING FORM

Residential Questionnaire

Tenant's Name(s): Brent Lathrop Age: middle 20s Tenure: 28

2 rick

Address: 1716 park place

Smoker(s): Y/N Product (Cigars, Pipe, Cigarettes): _____ Number Smoked/Day: _____

Basement/Crawl Space: Y/N If yes: Ventilated: Y/N Living Quarters: Y/N

1/2 basement

Basement Activities: storage.

Private Well: ~~Y/N~~ nonfunctional backyard. Floor Drain: Y/N Sump: Y/N Cistern: Y/N In Use/Plugged: Y/N

Physical Condition of Basement Floor (i.e. cracks, gaps, native materials...)? lots of storage on floor unable to tell condition

Physical Condition of Basement Walls (i.e. cracks, gaps, windows, native materials...)? hole in wall that looks out under porch

Recent Remodeling: Y/N Activities (painting, new carpet, new cabinets): Y/N _____

VOC sources (hobbies, paints, solvents, gasoline, etc.): _____

Dry Cleaned items recently brought in to the home? no, When? _____

Cleaning Products and Storage: paint stored,

Attached Garage: Y/N Garage Storage (cars, lawn mover, etc.): _____

Furnace Type (Oil, Natural Gas, Propane): nat. gas. downstairs, Furnace Intake: Inside/Outside

Additional Heating Sources (space heater, etc): _____ Fuel Type: _____

Comments: historic home, highly renovated

AQ-10R

FIELD DATA AIR SAMPLING FORM

Residential Questionnaire

Tenant's Name(s): Charles McPherson Age: elderly Tenure: 3

3 residents

Address: 1143 Cleveland.

Smoker(s): Y/N Product (Cigars, Pipe, Cigarettes): _____ Number Smoked/Day: _____

Basement/Crawl Space: (Y)/N If yes: Ventilated: (Y)/N Living Quarters: Y/(N)

Basement Activities: _____

Private Well: Y/N Floor Drain: Y/N Sump: Y/(N) Cistern: Y/N In Use/Plugged: Y/N

Physical Condition of Basement Floor (i.e. cracks, gaps, native materials...)? damp (slightly)

Physical Condition of Basement Walls (i.e. cracks, gaps, windows, native materials...)? cracks

Recent Remodeling: Y/(N) Activities (painting, new carpet, new cabinets): Y/(N) _____

VOC sources (hobbies, paints, solvents, gasoline, etc.): Ø

Dry Cleaned items recently brought in to the home? — When? —

Cleaning Products and Storage: stuff (trashy) on ledge, dust

Attached Garage: Y/(N) Garage Storage (cars, lawn mover, etc.): _____

Furnace Type (Oil, Natural Gas, Propane): N/A doesn't work Furnace Intake: Inside/Outside

Additional Heating Sources (space heater, etc): _____ Fuel Type: _____

Comments: stuff in basement was left over.
~~[illegible]~~ vent ducts disconnected

AAQ-01

FIELD DATA AIR SAMPLING FORM

Site Name: AAQ-01

Sample Identification: NIC-AAQ-01-082401 Date Sampled: 8/24/01

Sample Location(s): L'Overature School / 1539 N. Ohio / Back Loading dock, NE corner under overhang (see pic)

Sampler: Adam Falberg Canister Serial #: 200 /

Environmental Conditions

Outdoor Temperature:_____ Barometric Pressure:_____ Wind Speed/Direction:_____
Relative Humidity:_____ Comments:_____

Preliminary Screening

Instrumentation:_____ Calibration Date:_____ Time:_____ am/pm

Field Reading(s):_____(ppm)/_____(ppm)/_____(ppm)/_____(ppm)

Location(s):_____

Air Sampling

	Time	Pressure	Controller Flow
Start:	0845 am/pm	-58 KPA / +17 in Hg psig	_____
Stop:	1607 am/pm	15 KPA / 1 PSI psig	_____
Start:	_____ am/pm	_____ psig	_____
Stop:	_____ am/pm	_____ psig	_____

AAQ-02

FIELD DATA AIR SAMPLING FORM

Site Name: AAQ-02

Sample Identification: NIC-AAQ02-082401 Date Sampled: 8/24/01

Sample Location(s): 1142 N Main / Outside Behind garage under small table between back of garage and shed (see Pic)

Sampler: Lisa Harrison Canister Serial #: 06 /

Environmental Conditions

Outdoor Temperature:_____ Barometric Pressure:_____ Wind Speed/Direction:_____
Relative Humidity:_____ Comments:_____

Preliminary Screening

Instrumentation:_____ Calibration Date:_____ Time:_____ am/pm

Field Reading(s):_____(ppm)/_____(ppm)/_____(ppm)/_____(ppm)

Location(s):_____

Air Sampling

	Time	Pressure	Controller Flow
Start:	0904 am/pm	-70 kPA / 21 inHg psig	_____
Stop:	1624 am/pm	20 kPA / 3 PSI psig	_____
Start:	_____ am/pm	_____ psig	_____
Stop:	_____ am/pm	_____ psig	_____

AQ-01

FIELD DATA AIR SAMPLING FORM

Site Name: AQ-01

Sample Identification: NIC-AQ-01-091901 Date Sampled: 9/19/01

Sample Location(s): 1155 N. Wabash / Ground floor, Base of Stairs next to heater/AC unit (See pic.)

Sampler: Adam Falberg Canister Serial #: Tag # 152 / Reg # 30

Environmental Conditions

Outdoor Temperature:_____ Barometric Pressure:_____ Wind Speed/Direction:_____
Relative Humidity:_____ Comments:_____

Preliminary Screening

Instrumentation:_____ Calibration Date:_____ Time:_____ am/pm

Field Reading(s):_____(ppm)/_____(ppm)/_____(ppm)/_____(ppm)

Location(s):_____

Air Sampling

	Time	Pressure	Controller Flow
Start:	0948 am/pm	27 in Hg psig	_____
Stop:	1624 am/pm	7.5 in Hg psig	_____
Start:	_____ am/pm	_____ psig	_____
Stop:	_____ am/pm	_____ psig	_____

AQ-02

FIELD DATA AIR SAMPLING FORM

Site Name: AQ-02

Sample Identification: NIC-AQ-02-082401 Date Sampled: 8/24/01

Sample Location(s): L'Overature School/1539 N. Ohio / Storage room NW Corner (See pic)

Sampler: Adam Falberg Canister Serial #: 144 /

Environmental Conditions

Outdoor Temperature:_____ Barometric Pressure:_____ Wind Speed/Direction:_____
Relative Humidity:_____ Comments:_____

Preliminary Screening

Instrumentation:_____ Calibration Date:_____ Time:_____ am/pm

Field Reading(s):_____(ppm)/_____(ppm)/_____(ppm)/_____(ppm)

Location(s):_____

Air Sampling

	Time	Pressure	Controller Flow
Start:	0835 am/pm	-58 kPa / 16.5 in Hg psig	_____
Stop:	1601 am/pm	10 kPa / 1 PSI psig	_____
Start:	_____ am/pm	_____ psig	_____
Stop:	_____ am/pm	_____ psig	_____

AQ-02Q

FIELD DATA AIR SAMPLING FORM

Site Name: AQ-02Q

Sample Identification: NIC-AQ-02Q-082401 Date Sampled: 8/24/01

Sample Location(s): L'Overature School / 1539 N. Ohio / Storage room NW Corner (See pic) Duplicate

Sampler: Adam Falberg Canister Serial #: 212 /

Environmental Conditions

Outdoor Temperature:_____ Barometric Pressure:_____ Wind Speed/Direction:_____
Relative Humidity:_____ Comments:_____

Preliminary Screening

Instrumentation:_____ Calibration Date:_____ Time:_____ am/pm

Field Reading(s):_____(ppm)/_____(ppm)/_____(ppm)/_____(ppm)

Location(s):_____

Air Sampling

	Time	Pressure	Controller Flow
Start:	0839 am/pm	-56 KPA / 17 inHg psig	_____
Stop:	1602 am/pm	21 KPA / 3 PSI psig	_____
Start:	_____ am/pm	_____ psig	_____
Stop:	_____ am/pm	_____ psig	_____

note: picture labelled AQ-06
AQ-03

FIELD DATA AIR SAMPLING FORM

Site Name: AQ-03

Sample Identification: NIC-AQ-03-177 Date Sampled: 8/23/01

Sample Location(s): 1319 N. Indiana / far left corner at bottom of Stairs. (See Pic)

Sampler: Lisa Harrison Canister Serial #: 177 /

Environmental Conditions

Outdoor Temperature:_____ Barometric Pressure:_____ Wind Speed/Direction:_____
Relative Humidity:_____ Comments:_____

Preliminary Screening

Instrumentation:_____ Calibration Date:_____ Time:_____ am/pm

Field Reading(s):_____(ppm)/_____(ppm)/_____(ppm)/_____(ppm)

Location(s):_____

Air Sampling

	Time	Pressure	Controller Flow
Start:	0921 am/pm	-72 kPa/+22 inHg psig	_____
Stop:	1551 am/pm	-10 kPa/+2 inHg psig	_____
Start:	_____ am/pm	_____ psig	_____
Stop:	_____ am/pm	_____ psig	_____

AQ-04

FIELD DATA AIR SAMPLING FORM

Site Name: AQ-04

Sample Identification: NIC-AQ-04-091901 Date Sampled: 9/19/01

Sample Location(s): 1319 N. Wabash / Downstairs in basement in room to the left in NW Corner (see pic)

Sampler: Adam Falberg Canister Serial #: 178 / 31

Environmental Conditions

Outdoor Temperature:_____ Barometric Pressure:_____ Wind Speed/Direction:_____
Relative Humidity:_____ Comments:_____

Preliminary Screening

Instrumentation:_____ Calibration Date:_____ Time:_____ am/pm

Field Reading(s):_____(ppm)/_____(ppm)/_____(ppm)/_____(ppm)

Location(s):_____

Air Sampling

	Time	Pressure	Controller Flow
Start:	0925 am/pm	26 in Hg psig	_____
Stop:	1616 am/pm	3 in Hg psig	_____
Start:	_____ am/pm	_____ psig	_____
Stop:	_____ am/pm	_____ psig	_____

AQ-05
(Rejected)

FIELD DATA AIR SAMPLING FORM

Site Name: AQ-05

Sample Identification: NIC-AQ-05-082401 Date Sampled: 8/24/01

Sample Location(s): 1142 N. Main / in basement on table corner near middle of West Wall (see pic)

Sampler: _____ Canister Serial #: 164 / _____

Environmental Conditions

Outdoor Temperature: _____ Barometric Pressure: _____ Wind Speed/Direction: _____
Relative Humidity: _____ Comments: _____

Preliminary Screening

Instrumentation: _____ Calibration Date: _____ Time: _____ am/pm

Field Reading(s): _____(ppm)/_____(ppm)/_____(ppm)/_____(ppm)

Location(s): _____

Air Sampling

	Time	Pressure	Controller Flow
Start:	0911 am/pm	-58 kPa / 17 in Hg psig	_____
Stop:	1628 am/pm	20 kPa / 3 PSI psig	_____
Start:	_____ am/pm	_____ psig	_____
Stop:	_____ am/pm	_____ psig	_____

AQ-05

FIELD DATA AIR SAMPLING FORM

Site Name: AQ-05

Sample Identification: NIC-AQ-05-091801 Date Sampled: 9/18/01

Sample Location(s): 1142 N. Main / in basement on table corner near middle of West Wall (see pic)

Sampler: Adam Falberg Canister Serial #: 102 / 9

Environmental Conditions

Outdoor Temperature:_____ Barometric Pressure:_____ Wind Speed/Direction:_____
Relative Humidity:_____ Comments:_____

Preliminary Screening

Instrumentation:_____ Calibration Date:_____ Time:_____ am/pm

Field Reading(s):_____(ppm)/_____(ppm)/_____(ppm)/_____(ppm)

Location(s):_____

Air Sampling

	Time	Pressure	Controller Flow
Start:	0927 am/pm	26 inHg psig	_____
Stop:	1634 am/pm	2 inHg psig	_____
Start:	_____ am/pm	_____ psig	_____
Stop:	_____ am/pm	_____ psig	_____

NOTE: Regulator felt Loose at time of start, canister Hissed more than others, Connection may have been Loose, or Regulator may be bad.

NOTE: Pic Labeled "correct AQ-06"

AQ-06 (Rejected)

FIELD DATA AIR SAMPLING FORM

Site Name: AQ-06

Sample Identification: NIC-AQ-06-082301 Date Sampled: 8/23/01

Sample Location(s): 1354 N. Topeka / in open area between doorways to right of Stairs, on the ground. (see Pic)

Sampler: Lisa Harrison Canister Serial #: 105 /

Environmental Conditions

Outdoor Temperature:_____ Barometric Pressure:_____ Wind Speed/Direction:_____
Relative Humidity:_____ Comments:_____

Preliminary Screening

Instrumentation:_____ Calibration Date:_____ Time:_____ am/pm

Field Reading(s):_____(ppm)/_____(ppm)/_____(ppm)/_____(ppm)

Location(s):_____

Air Sampling

	Time	Pressure	Controller Flow
Start:	0855 am/pm	-68 KPa / +20 in Hg psig	_____
Stop:	1610 am/pm	+22 KPa / +5 PSI psig	_____

Start:	_____ am/pm	_____ psig	_____
Stop:	_____ am/pm	_____ psig	_____

AQ-07 (Rejected)

FIELD DATA AIR SAMPLING FORM

Site Name: AQ-07

Sample Identification: NIC-AQ07-082301 Date Sampled: 8/23/01

Sample Location(s): 1420 N. Emporia / Downstairs E side of Chimney (see pic)

Sampler: Lisa Harrison Canister Serial #: 244 /

Environmental Conditions

Outdoor Temperature:_____ Barometric Pressure:_____ Wind Speed/Direction:_____
Relative Humidity:_____ Comments: Standing water in basement

Preliminary Screening

Instrumentation:_____ Calibration Date:_____ Time:_____ am/pm

Field Reading(s):_____(ppm)/_____(ppm)/_____(ppm)/_____(ppm)

Location(s):_____

Air Sampling

	Time	Pressure	Controller Flow
Start:	0831 am/pm	-69 KPA / +21 inHg psig	_____
Stop:	1539 am/pm	22 KPA / 3.5 PSI psig	_____
Start:	_____ am/pm	_____ psig	_____
Stop:	_____ am/pm	_____ psig	_____

AQ-07

FIELD DATA AIR SAMPLING FORM

Site Name: AQ-07

Sample Identification: NIC-AQ-07-091801 Date Sampled: 9/18/01

Sample Location(s): 1420 N. Emporia / Downstairs E side of chimney (see pic)

Sampler: Adam Falberg Canister Serial #: 65 / 30

Environmental Conditions

Outdoor Temperature:_____ Barometric Pressure:_____ Wind Speed/Direction:_____
Relative Humidity:_____ Comments:_____

Preliminary Screening

Instrumentation:_____ Calibration Date:_____ Time:_____ am/pm

Field Reading(s):_____(ppm)/_____(ppm)/_____(ppm)/_____(ppm)

Location(s):_____

Air Sampling

	Time	Pressure	Controller Flow
Start:	0908 am/pm	26.5 in Hg psig	_____
Stop:	1625 am/pm	8 in Hg psig	_____
Start:	_____ am/pm	_____ psig	_____
Stop:	_____ am/pm	_____ psig	_____

AQ-08
(Rejected)

FIELD DATA AIR SAMPLING FORM

Site Name: AQ-08

Sample Identification: NIC-AQ-08-082301 Date Sampled: 8/23/01

Sample Location(s): 1435 N Otis / East end of Basement on small table (See pic)

Sampler: Lisa Harrison Canister Serial #: 132 /

Environmental Conditions

Outdoor Temperature:_____ Barometric Pressure:_____ Wind Speed/Direction:_____
Relative Humidity:_____ Comments:_____

Preliminary Screening

Instrumentation:_____ Calibration Date:_____ Time:_____ am/pm

Field Reading(s):_____(ppm)/_____(ppm)/_____(ppm)/_____(ppm)

Location(s):_____

Air Sampling

	Time	Pressure	Controller Flow
Start:	0811 am/pm	-68 kPa / +20 in Hg psig	_____
Stop:	1524 am/pm	20 kPa / 2 PSI psig	_____
Start:	_____ am/pm	_____ psig	_____
Stop:	_____ am/pm	_____ psig	_____

AQ-08
(Rejected)

FIELD DATA AIR SAMPLING FORM

Site Name: AQ-08

Sample Identification: NIC-AQ-08-091801 Date Sampled: 9/18/01

Sample Location(s): 1435 N Otis / East end of basement on small table. (See pic)

Sampler: Adam Falberg Canister Serial #: 132 / 19

Environmental Conditions

Outdoor Temperature:_____ Barometric Pressure:_____ Wind Speed/Direction:_____
Relative Humidity:_____ Comments:_____

Preliminary Screening

Instrumentation:_____ Calibration Date:_____ Time:_____ am/pm

Field Reading(s):_____(ppm)/_____(ppm)/_____(ppm)/_____(ppm)

Location(s):_____

Air Sampling

	Time	Pressure	Controller Flow
Start:	0853 am/pm	23.5 inHg psig	_____
Stop:	1611 am/pm	23.5 inHg psig	_____
Start:	_____ am/pm	_____ psig	_____
Stop:	_____ am/pm	_____ psig	_____

AQ-08

FIELD DATA AIR SAMPLING FORM

Site Name: AQ-08

Sample Identification: NIC-AQ-08-092001 Date Sampled: 9/20/01

Sample Location(s): 1435 N Otis / East end of Basement on small folding table. (see pic)

Sampler: Adam Falberg Canister Serial #: 311 / 9

Environmental Conditions

Outdoor Temperature:_____ Barometric Pressure:_____ Wind Speed/Direction:_____
Relative Humidity:_____ Comments:_____

Preliminary Screening

Instrumentation:_____ Calibration Date:_____ Time:_____ am/pm

Field Reading(s):_____(ppm)/_____(ppm)/_____(ppm)/_____(ppm)

Location(s):_____

Air Sampling

	Time	Pressure	Controller Flow
Start:	1022 am/pm	27.5 in Hg psig	_____
Stop:	1723 am/pm	0 in Hg psig	_____
Start:	_____ am/pm	_____ psig	_____
Stop:	_____ am/pm	_____ psig	_____

AQ-09

FIELD DATA AIR SAMPLING FORM

Site Name: AQ-09

Sample Identification: NIC-AQ09-082301 Date Sampled: 8/23/01

Sample Location(s): 1716 Park Place / in back of Basement to left of Stairs on ledge (See pic)

Sampler: _____ Canister Serial #: 153 / _____

Environmental Conditions

Outdoor Temperature: _____ Barometric Pressure: _____ Wind Speed/Direction: _____
Relative Humidity: _____ Comments: _____

Preliminary Screening

Instrumentation: _____ Calibration Date: _____ Time: _____ am/pm

Field Reading(s): _____(ppm)/_____(ppm)/_____(ppm)/_____(ppm)

Location(s): _____

Air Sampling

	Time	Pressure	Controller Flow
Start:	1007 am/pm	-70 kPa / +21 in Hg psig	_____
Stop:	1701 am/pm	18 kPa / 3 PSI psig	_____
Start:	_____ am/pm	_____ psig	_____
Stop:	_____ am/pm	_____ psig	_____

AQ-10
(Rejected)

FIELD DATA AIR SAMPLING FORM

Site Name: AQ-10

Sample Identification: NIC-AQ-10-082301 Date Sampled: 08/23/01

Sample Location(s): 1143 Cleveland / South of chimney in basement (See pic)

Sampler: Lisa Harrison Canister Serial #: 65 /

Environmental Conditions

Outdoor Temperature:_____ Barometric Pressure:_____ Wind Speed/Direction:_____
Relative Humidity:_____ Comments:_____

Preliminary Screening

Instrumentation:_____ Calibration Date:_____ Time:_____ am/pm

Field Reading(s):_____(ppm)/_____(ppm)/_____(ppm)/_____(ppm)

Location(s):_____

Air Sampling

	Time	Pressure	Controller Flow
Start:	0944 am/pm	-60 kPa / 19 inHg psig	_____
Stop:	1645 am/pm	22 kPa / 5 psi psig	_____
Start:	_____ am/pm	_____ psig	_____
Stop:	_____ am/pm	_____ psig	_____

AQ-10

FIELD DATA AIR SAMPLING FORM

Site Name: AQ-10

Sample Identification: NIC-AQ-10-091801 Date Sampled: 9/18/01

Sample Location(s): 1143 Cleveland / South of Chimney in basement (see pic)

Sampler: Adam Falberg Canister Serial #: 164 / 31

Environmental Conditions

Outdoor Temperature:_____ Barometric Pressure:_____ Wind Speed/Direction:_____
Relative Humidity:_____ Comments:_____

Preliminary Screening

Instrumentation:_____ Calibration Date:_____ Time:_____ am/pm

Field Reading(s):_____(ppm)/_____(ppm)/_____(ppm)/_____(ppm)

Location(s):_____

Air Sampling

	Time	Pressure	Controller Flow
Start:	0937 am/pm	25.5 inHg psig	_____
Stop:	1643 am/pm	2 inHg psig	_____
Start:	_____ am/pm	_____ psig	_____
Stop:	_____ am/pm	_____ psig	_____








AAG-02

AA0-02

AQ-01


LaserDisc
CLD-V2800
PEANUT BUTTER
A002



Mis labelled Should be
AQ-03

AG-04

Love
You
AQ-05

General
A006


HELP
KEEP THIS PLACE
CLEAN
Butter Lovers

A007
KINNEAD

Polarex Deep Heat
Feet Relief
MASSAGING FOOT BATH
with Thermostatically Controlled Heat
Model FR291
Polarex Deep Heat
Feet Relief
MASSAGING FOOT BATH
with Thermostatically Controlled Heat


Dishpack
UNITED
UNITED
UNITED
AQ-08


AQ-08

60-01
LASKO

LASKO

CITY LIMIT

EMERGIGUIDE
AQ-10

AQ-10

wunderground.com

Find the Weather for any **City**, **State** or **ZIP Code**, or **Country**

Fast Forecast

Language

No Ads. Weather Email. Five Bucks per Year. Click Here.

Become a member!

Members Login

Print This Page

spiegel

no lines, no stress holiday ease

Metric | English | Both

History for Wichita, Kansa

Observed: **August 23,2001**	
Mean Temperature	**84.5**° F
Max Temperature	**100.9**° F
Min Temperature	**72.0**° F
Cooling Degree Days	**21**
Growing Degree Days	**26** (base 60°F)
Dewpoint	**65.0**° F
Precipitation	**0.0** in
Snow Depth	**N/A**
Sea Level Pressure	**29.86** in
Standard Pressure	**N/A**
Visibility	**10.00** mi
Wind Speed	**14.50** mph
Max Wind Speed	**23.02** mph
Gust Speed	**29.92** mph
Events	**Rain,Thunderstorms**

New!

Custom Weather for Newspapers

Free Afghanistan Region Newspaper Weather Maps New!

Features

- Favorites
- NEXRAD Radar Stations
- NEXRAD Regional Composites
- Personal Weather Stations
- US Visible Satellite
- US Severe Weather
- Astronomy
- Ski Reports
- Marine Forecasts
- Tropical

Time	Temp	Dewpoint	Pressure	Visibility	Wind Speed	Gust Speeds	Precipitation	Ev
04:56	**75.2**° F	**64.4**° F	**29.92** in	**10.0** mi	**9.2** mph	**N/A**	**N/A**	
05:56	**77.0**° F	**64.4**° F	**29.95** in	**10.0** mi	**10.4** mph	**N/A**	**N/A**	
06:56	**77.0**° F	**66.2**° F	**29.95** in	**10.0** mi	**9.2** mph	**N/A**	**N/A**	
07:56	**73.4**° F	**66.2**° F	**29.98** in	**10.0** mi	**13.8** mph	**N/A**	**N/A**	**Rain**
08:56	**75.2**° F	**66.2**° F	**29.98** in	**10.0** mi	**11.5** mph	**N/A**	**N/A**	
	75.2°				**11.5**			

09:56	75.2° F	68.0° F	29.95 in	10.0 mi	11.5 mph	N/A	N/A	Rain
10:56	75.2° F	68.0° F	29.92 in	10.0 mi	23.0 mph	29.9 mph	N/A	Rain
11:13	77.0° F	66.2° F	29.95 in	10.0 mi	10.4 mph	N/A	N/A	
11:56	80.6° F	66.2° F	29.95 in	10.0 mi	11.5 mph	N/A	N/A	
12:56	87.8° F	68.0° F	29.92 in	10.0 mi	15.0 mph	21.9 mph	N/A	
13:56	93.2° F	66.2° F	29.92 in	10.0 mi	16.1 mph	24.2 mph	N/A	
14:56	96.8° F	64.4° F	29.89 in	10.0 mi	16.1 mph	24.2 mph	N/A	
15:56	96.8° F	64.4° F	29.89 in	10.0 mi	15.0 mph	20.7 mph	N/A	
16:56	98.6° F	64.4° F	29.83 in	10.0 mi	17.3 mph	N/A	N/A	
17:56	98.6° F	64.4° F	29.80 in	10.0 mi	16.1 mph	N/A	N/A	Thund
18:56	82.4° F	64.4° F	29.86 in	10.0 mi	17.3 mph	N/A	N/A	Thund
18:58	82.4° F	64.4° F	29.86 in	10.0 mi	16.1 mph	N/A	N/A	Thund
23:56	77.0° F	66.2° F	29.95 in	10.0 mi	11.5 mph	N/A	N/A	

Previous Day or Next Day

Historical Conditions

August 23 2001 Go

Storms
- Google Search
- FlightTracker

Desktop Gizmo!

Add a Scrolling Gizmo to your Windows Desktop

US Maps

Temperature
Radar Map
Visibility
Wind
HeatIndex
Windchill
Humidity
Dewpoint
UV Forecast
Satellite Map
Fronts
Snow
Jet Stream
Pollen

International

United States
Canada
Central America
South America
Northern Asia
Southern Asia
Europe
Australia
Africa
Islands
Antarctica

Information

Need Help?

Please Visit Our Sponsors:



Copyright © 2001 The Weather Underground, In

Find the Weather for any **City**, **State** or **ZIP Code**, or **Country**

Fast Forecast

Language

No Ads. Weather Email. Five Bucks per Year. Click Here.

Become a member!
Members Login
Print This Page

New!

Custom Weather for Newspapers

Free Afghanistan Region Newspaper Weather Maps New!

Features

- Favorites
- NEXRAD Radar Stations
- NEXRAD Regional Composites
- Personal Weather Stations
- US Visible Satellite
- US Severe Weather
- Astronomy
- Ski Reports
- Marine Forecasts
- Tropical

spiegel
no lines, no stress
holiday ease



Metric | English | Both

History for Wichita, Kans

Observed: **August 24,2001**	
Mean Temperature	**78.0**° F
Max Temperature	**91.4**° F
Min Temperature	**66.2**° F
Cooling Degree Days	**13**
Growing Degree Days	**18** (base 60°F)
Dewpoint	**66.6**° F
Precipitation	**0.2** in
Snow Depth	**N/A**
Sea Level Pressure	**29.87** in
Standard Pressure	**N/A**
Visibility	**10.00** mi
Wind Speed	**11.97** mph
Max Wind Speed	**19.45** mph
Gust Speed	**25.32** mph
Events	**Rain,Thunderstorms**

Time	Temp	Dewpoint	Pressure	Visibility	Wind Speed	Gust Speeds	Precipitation	
00:38	**73.4**° F	**66.2**° F	**29.95** in	**10.0** mi	**4.6** mph	**N/A**	**N/A**	**Thund**
00:56	**73.4**° F	**66.2**° F	**29.98** in	**10.0** mi	**6.9** mph	**N/A**	**N/A**	**Thund**
01:29	**71.6**° F	**66.2**° F	**29.95** in	**10.0** mi	**17.3** mph	**N/A**	**N/A**	**Rain,T**
01:56	**69.8**° F	**64.4**° F	**29.92** in	**10.0** mi	**16.1** mph	**N/A**	**N/A**	**Thund**
02:39	**69.8**° F	**64.4**° F	**29.92** in	**10.0** mi	**9.2** mph	**N/A**	**0.00** in	

Storms
- Google Search
- FlightTracker

Desktop Gizmo!

Add a Scrolling Gizmo to your Windows Desktop

US Maps

Temperature
Radar Map
Visibility
Wind
HeatIndex
Windchill
Humidity
Dewpoint
UV Forecast
Satellite Map
Fronts
Snow
Jet Stream
Pollen

International

United States
Canada
Central America
South America
Northern Asia
Southern Asia
Europe
Australia
Africa
Islands
Antarctica

Information

Need Help?
Link to Us

02:56	69.8° F	64.4° F	29.92 in	10.0 mi	10.4 mph	N/A	N/A	
03:09	69.8° F	66.2° F	N/A	2.5 mi	6.9 mph	N/A	N/A	Rain,T
03:20	69.8° F	64.4° F	N/A	3.0 mi	8.1 mph	N/A	N/A	Rain,T
03:45	68.0° F	66.2° F	29.92 in	10.0 mi	10.4 mph	N/A	N/A	Thund
03:56	68.0° F	66.2° F	29.92 in	10.0 mi	9.2 mph	N/A	N/A	Thund
04:21	68.0° F	64.4° F	29.92 in	10.0 mi	4.6 mph	N/A	N/A	
04:56	66.2° F	64.4° F	29.92 in	10.0 mi	5.8 mph	N/A	N/A	
05:56	68.0° F	66.2° F	29.95 in	10.0 mi	8.1 mph	N/A	N/A	
06:37	69.8° F	66.2° F	29.95 in	9.0 mi	11.5 mph	N/A	N/A	
06:56	69.8° F	66.2° F	29.95 in	8.0 mi	11.5 mph	N/A	N/A	
07:56	68.0° F	66.2° F	29.95 in	10.0 mi	15.0 mph	N/A	N/A	
08:25	69.8° F	66.2° F	29.92 in	10.0 mi	15.0 mph	N/A	N/A	
08:56	69.8° F	66.2° F	29.92 in	10.0 mi	13.8 mph	N/A	N/A	
09:56	73.4° F	66.2° F	29.95 in	10.0 mi	13.8 mph	N/A	N/A	
10:56	78.8° F	68.0° F	29.95 in	10.0 mi	11.5 mph	N/A	N/A	
11:56	80.6° F	69.8° F	29.95 in	10.0 mi	12.7 mph	N/A	N/A	
12:56	84.2° F	69.8° F	29.92 in	10.0 mi	12.7 mph	N/A	N/A	
13:56	84.2° F	69.8° F	29.89 in	10.0 mi	13.8 mph	N/A	N/A	
14:56	87.8° F	69.8° F	29.89 in	10.0 mi	13.8 mph	20.7 mph	N/A	
15:56	89.6° F	68.0° F	29.86 in	10.0 mi	9.2 mph	N/A	N/A	
16:56	91.4° F	66.2° F	29.86 in	10.0 mi	6.9 mph	N/A	N/A	
	91.4°				10.4			

17:56	[illegible] F	62.6° F	29.83 in	10.0 mi	[illegible] mph	N/A	N/A	
18:56	91.4° F	62.6° F	29.83 in	10.0 mi	12.7 mph	N/A	N/A	
23:56	78.8° F	64.4° F	29.86 in	10.0 mi	24.2 mph	32.2 mph	N/A	Thund

Previous Day or Next Day

Historical Conditions

August 24 2001 Go

About Us
Custom Weather Newspaper
Weather Advertising

statefarm.com

- Get an Auto Insurance Quote
- Bad Weather Driving Tips
- Seasonal Home Maintenance Tips
- No Frozen Pipes
- Top 10 Home Safety Tips
- Protect yourself from Home Burglary

Quotes123

- Mortage/Loan Center
- Commodity Trading

LowerMyBills

- 4.5 cents Per Minute Long Distance!
- Lower Your Bills Today !
- FREE Debt Consultation
- Eliminate Your Debt!

Please Visit Our Sponsors:



Copyright © 2001 The Weather Underground

wunderground.com

Find the Weather for any **City**, **State** or **ZIP Code**, or **Country**

Fast Forecast

Language

No Ads. Weather Email. Five Bucks per Year. Click Here.

Become a member!

Members Login

Print This Page

New!

Custom Weather for Newspapers

Free Afghanistan Region Newspaper Weather Maps New!

Features

- Favorites
- NEXRAD Radar Stations
- NEXRAD Regional Composites
- Personal Weather Stations
- US Visible Satellite
- US Severe Weather
- Astronomy
- Ski Reports
- Marine Forecasts
- Tropical

Metric | English | Both

History for Wichita, Kansas

Observed: **September 18,2001**	
Mean Temperature	**66.8**° F
Max Temperature	**71.6**° F
Min Temperature	**62.6**° F
Cooling Degree Days	**2**
Growing Degree Days	**7** (base 60°F)
Dewpoint	**63.3**° F
Precipitation	**1.2** in
Snow Depth	**0.0** in
Sea Level Pressure	**29.78** in
Standard Pressure	**29.85** in
Visibility	**10.00** mi
Wind Speed	**8.44** mph
Max Wind Speed	**16.11** mph
Gust Speed	**N/A**
Events	

Time	Temp	Dewpoint	Pressure	Visibility	Wind Speed	Gust Speeds	Precipitation	Events
04:56	**66.2**° F	**64.4**° F	**29.77** in	**10.0** mi	**8.1** mph	**N/A**	**N/A**	
05:56	**64.4**° F	**62.6**° F	**29.80** in	**10.0** mi	**5.8** mph	**N/A**	**N/A**	
06:07	**64.4**° F	**64.4**° F	**29.80** in	**10.0** mi	**6.9** mph	**N/A**	**N/A**	
06:56	**64.9**° F	**64.0**° F	**29.80** in	**10.0** mi	**6.9** mph	**N/A**	**N/A**	
07:28	**64.4**° F	**62.6**° F	**29.80** in	**10.0** mi	**6.9** mph	**N/A**	**N/A**	
	64.4°				4.6			

Storms
- Google Search
- FlightTracker

Desktop Gizmo!

Add a Scrolling Gizmo to your Windows Desktop

US Maps

Temperature
Radar Map
Visibility
Wind
HeatIndex
Windchill
Humidity
Dewpoint
UV Forecast
Satellite Map
Fronts
Snow
Jet Stream
Pollen

International

United States
Canada
Central America
South America
Northern Asia
Southern Asia
Europe
Australia
Africa
Islands
Antarctica

07:47	64.4° F	64.4° F	29.83 in	10.0 mi	4.6 mph	N/A	N/A
07:56	64.4° F	64.4° F	29.83 in	10.0 mi	5.8 mph	N/A	N/A
08:36	66.2° F	64.4° F	29.83 in	10.0 mi	5.8 mph	N/A	N/A
08:56	66.2° F	64.4° F	29.83 in	10.0 mi	6.9 mph	N/A	N/A
09:56	69.8° F	66.2° F	29.83 in	10.0 mi	8.1 mph	N/A	N/A
10:56	69.8° F	64.4° F	29.86 in	10.0 mi	9.2 mph	N/A	N/A
11:56	69.8° F	64.4° F	29.86 in	10.0 mi	9.2 mph	N/A	N/A
12:42	71.6° F	64.4° F	29.86 in	10.0 mi	9.2 mph	N/A	N/A
12:56	71.6° F	64.4° F	29.86 in	10.0 mi	11.5 mph	N/A	N/A
13:45	71.6° F	64.4° F	29.86 in	10.0 mi	11.5 mph	N/A	0.00 in
13:56	71.6° F	64.4° F	29.86 in	10.0 mi	11.5 mph	N/A	N/A
14:28	69.8° F	64.4° F	29.86 in	10.0 mi	16.1 mph	N/A	0.00 in
21:56	64.4° F	60.8° F	29.95 in	10.0 mi	10.4 mph	N/A	N/A
22:41	62.6° F	59.0° F	29.95 in	10.0 mi	9.2 mph	N/A	N/A
22:56	62.6° F	59.0° F	29.95 in	10.0 mi	8.1 mph	N/A	N/A
23:56	62.6° F	57.2° F	29.95 in	10.0 mi	5.8 mph	N/A	N/A

Previous Day or Next Day

Historical Conditions
September 18 2001 Go

Please Visit Our Sponsors:
Find your friends at... Weather Stations World-Class Vacations for less BOOKFORFUNDS

Find the Weather for any **City**, **State** or **ZIP Code**, or **Country**

Fast Forecast

Language

No Ads. Weather Email. Five Bucks per Year. Click Here.

Become a member!
Members Login
Print This Page

New!

Custom Weather for Newspapers

Free Afghanistan Region Newspaper Weather Maps New!

Features

- Favorites
- NEXRAD Radar Stations
- NEXRAD Regional Composites
- Personal Weather Stations
- US Visible Satellite
- US Severe Weather
- Astronomy
- Ski Reports
- Marine Forecasts
- Tropical

BID4VACATIONS.COM LIVE TRAVEL AUCTION
CRUISE | BEACH | SKI
GOLF | ADVENTURE | CASINO
FAMILY | WEEKEND | SPAS

Metric | English | Both

History for Wichita, Kansas

Observed: **September 19,2001**	
Mean Temperature	**65.7**° F
Max Temperature	**77.0**° F
Min Temperature	**53.6**° F
Cooling Degree Days	**0**
Growing Degree Days	**5** (base 60°F)
Dewpoint	**58.5**° F
Precipitation	**N/A**
Snow Depth	**0.0** in
Sea Level Pressure	**N/A**
Standard Pressure	**29.97** in
Visibility	**9.19** mi
Wind Speed	**5.71** mph
Max Wind Speed	**10.36** mph
Gust Speed	**N/A**
Events	

Time	Temp	Dewpoint	Pressure	Visibility	Wind Speed	Gust Speeds	Precipitation	Events
00:32	**60.8**° F	**59.0**° F	**29.98** in	**10.0** mi	**6.9** mph	**N/A**	**N/A**	
00:56	**60.8**° F	**57.2**° F	**29.98** in	**10.0** mi	**5.8** mph	**N/A**	**N/A**	
01:56	**59.0**° F	**57.2**° F	**29.95** in	**10.0** mi	**5.8** mph	**N/A**	**N/A**	
02:56	**57.2**° F	**55.4**° F	**29.95** in	**10.0** mi	**3.5** mph	**N/A**	**N/A**	
03:56	**57.2**° F	**55.4**° F	**29.95** in	**8.0** mi	**0.0** mph	**N/A**	**N/A**	

Storms
- Google Search
- FlightTracker

Desktop Gizmo!



Add a Scrolling Gizmo to your Windows Desktop

US Maps

Temperature
Radar Map
Visibility
Wind
HeatIndex
Windchill
Humidity
Dewpoint
UV Forecast
Satellite Map
Fronts
Snow
Jet Stream
Pollen

International

United States
Canada
Central America
South America
Northern Asia
Southern Asia
Europe
Australia
Africa
Islands
Antarctica

Information

Need Help?

04:56	55.4° F	55.4° F	29.98 in	7.0 mi	4.6 mph	N/A	N/A
05:56	55.4° F	55.4° F	29.98 in	7.0 mi	0.0 mph	N/A	N/A
06:56	53.6° F	53.6° F	30.01 in	5.0 mi	0.0 mph	N/A	N/A
07:56	55.4° F	53.6° F	30.01 in	5.0 mi	0.0 mph	N/A	N/A
08:56	60.8° F	59.0° F	30.01 in	7.0 mi	4.6 mph	N/A	N/A
09:56	64.4° F	60.8° F	30.04 in	10.0 mi	4.6 mph	N/A	N/A
10:56	68.0° F	59.0° F	30.04 in	10.0 mi	8.1 mph	N/A	N/A
11:04	68.0° F	59.0° F	30.04 in	10.0 mi	4.6 mph	N/A	N/A
11:17	69.8° F	57.2° F	30.04 in	10.0 mi	6.9 mph	N/A	N/A
11:56	69.8° F	57.2° F	30.01 in	10.0 mi	4.6 mph	N/A	N/A
12:56	73.4° F	59.0° F	30.01 in	10.0 mi	4.6 mph	N/A	N/A
13:56	73.4° F	59.0° F	29.98 in	10.0 mi	8.1 mph	N/A	N/A
14:56	75.2° F	60.8° F	29.98 in	10.0 mi	8.1 mph	N/A	N/A
15:56	75.2° F	59.0° F	29.95 in	10.0 mi	5.8 mph	N/A	N/A
16:56	77.0° F	60.8° F	29.92 in	10.0 mi	6.9 mph	N/A	N/A
17:56	75.2° F	60.8° F	29.92 in	10.0 mi	9.2 mph	N/A	N/A
18:56	73.4° F	60.8° F	29.92 in	10.0 mi	10.4 mph	N/A	N/A
19:56	69.8° F	62.6° F	29.92 in	10.0 mi	9.2 mph	N/A	N/A
20:56	68.0° F	62.6° F	29.92 in	10.0 mi	8.1 mph	N/A	N/A
21:56	66.2° F	60.8° F	29.95 in	10.0 mi	9.2 mph	N/A	N/A
22:56	66.2° F	60.8° F	29.95 in	10.0 mi	9.2 mph	N/A	N/A

Previous Day or Next Day

wunderground.com

Find the Weather for any **City**, **State** or **ZIP Code**, or **Country**

Fast Forecast

Language

No Ads. Weather Email. Five Bucks per Year. Click Here.

Become a member!

Members Login

Print This Page

New!

Custom Weather for Newspapers

Free Afghanistan Region Newspaper Weather Maps New!

Features

- Favorites
- NEXRAD Radar Stations
- NEXRAD Regional Composites
- Personal Weather Stations
- US Visible Satellite
- US Severe Weather
- Astronomy
- Ski Reports
- Marine Forecasts
- Tropical

BID4VACATIONS.COM LIVE TRAVEL AUCTION

CRUISE | BEACH | SKI | GOLF | ADVENTURE | CASINO | FAMILY | WEEKEND | SPAS

Metric | English | Both

History for Wichita, Kansas

Observed: **September 20,2001**	
Mean Temperature	**73.9**° F
Max Temperature	**82.4**° F
Min Temperature	**62.6**° F
Cooling Degree Days	**7**
Growing Degree Days	**12** (base 60°F)
Dewpoint	**66.6**° F
Precipitation	**N/A**
Snow Depth	**0.0** in
Sea Level Pressure	**N/A**
Standard Pressure	**29.94** in
Visibility	**9.88** mi
Wind Speed	**14.02** mph
Max Wind Speed	**20.71** mph
Gust Speed	**27.62** mph
Events	**Rain**

Time	Temp	Dewpoint	Pressure	Visibility	Wind Speed	Gust Speeds	Precipitation	Events
04:56	**62.6**° F	**60.8**° F	**29.95** in	**10.0** mi	**8.1** mph	**N/A**	**N/A**	
05:56	**62.6**° F	**60.8**° F	**29.95** in	**9.0** mi	**8.1** mph	**N/A**	**N/A**	
06:56	**62.6**° F	**60.8**° F	**29.95** in	**10.0** mi	**8.1** mph	**N/A**	**N/A**	
07:56	**64.4**° F	**62.6**° F	**29.98** in	**9.0** mi	**11.5** mph	**N/A**	**N/A**	
08:56	**64.4**° F	**62.6**° F	**29.95** in	**10.0** mi	**10.4** mph	**N/A**	**N/A**	**Rain**

Storms
- Google Search
- FlightTracker

Desktop Gizmo!

Add a Scrolling Gizmo to your Windows Desktop

US Maps

Temperature
Radar Map
Visibility
Wind
HeatIndex
Windchill
Humidity
Dewpoint
UV Forecast
Satellite Map
Fronts
Snow
Jet Stream
Pollen

International

United States
Canada
Central America
South America
Northern Asia
Southern Asia
Europe
Australia
Africa
Islands
Antarctica

Information

Need Help?
Link to Us

09:56	71.6° F	64.4° F	29.95 in	10.0 mi	13.8 mph	N/A	N/A
10:56	75.2° F	66.2° F	29.95 in	10.0 mi	18.4 mph	N/A	N/A
11:56	78.8° F	69.8° F	29.95 in	10.0 mi	18.4 mph	27.6 mph	N/A
12:56	78.8° F	69.8° F	29.92 in	10.0 mi	19.6 mph	N/A	N/A
13:35	78.8° F	69.8° F	29.95 in	10.0 mi	11.5 mph	N/A	N/A
13:56	80.6° F	71.6° F	29.95 in	10.0 mi	15.0 mph	N/A	N/A
14:38	82.4° F	69.8° F	29.92 in	10.0 mi	15.0 mph	N/A	N/A
14:56	80.6° F	69.8° F	29.92 in	10.0 mi	20.7 mph	N/A	N/A
15:56	78.8° F	66.2° F	29.92 in	10.0 mi	18.4 mph	N/A	N/A
16:56	80.6° F	68.0° F	29.92 in	10.0 mi	16.1 mph	N/A	N/A
17:56	78.8° F	69.8° F	29.92 in	10.0 mi	15.0 mph	N/A	N/A
18:56	75.2° F	69.8° F	29.92 in	10.0 mi	10.4 mph	N/A	N/A

Previous Day or Next Day

Historical Conditions
September 20 2001 Go

Please Visit Our Sponsors:





Copyright © 2001 The Weather Underground, Inc.