Kansas Rail-Trails
- An Exciting Adventure -

Flint Hills Nature Trail

Landon Nature Trail

Kanza
Rail-Trails Conservancy

14-3

Comin' out of the cut 1.5 miles east of US 77.

Kids

Larson

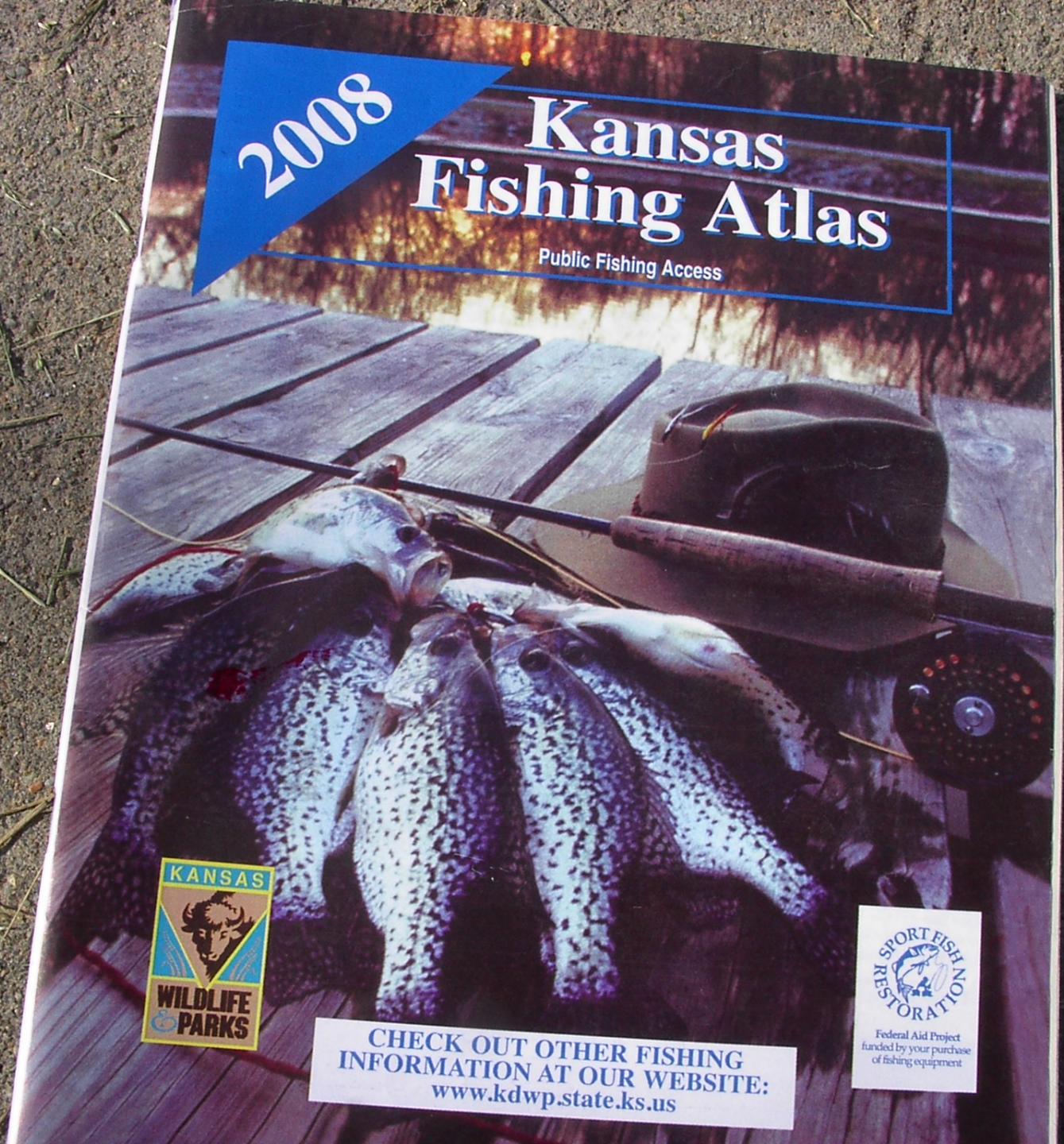
2008
Kansas Fishing Atlas
Public Fishing Access
KANSAS
WILDLIFE & PARKS
CHECK OUT OTHER FISHING INFORMATION AT OUR WEBSITE:
www.kdwp.state.ks.us
SPORT FISH RESTORATION
Federal Aid Project
funded by your purchase of fishing equipment

APR 2 2006

119
UPRR
JUL 24 2005

2
AUG 26 2002

"The Century Departs"

CENEX
UNLEADED 2.29 9
UNL PLUS 2.34 9
DIESEL 2.45 9
Xpress24
CAMEL
$ 3.69
SPECIAL OFFER
Dr Pepper
12 PACK
$3.99
JUL 24 2005

Mile 2 south of Council Grove
JUN 1 2002

www.kanzatrails.org
Landon
Nature Trail
Topeka
Flint Hills
Nature Trail
Overbrook
Herington
Ottawa
Council Grove
Osage City
Osawatomie
10

JUL 6 2002

MAY 25 2003

NO
MOTORIZED
VEHICLES
ALLOWED
OCT 15 2005

OCT 15 2005

11d

APR 24 2009

JAN 13 2006

8

AMERICAN DISCOVERY TRAIL
managed by
The American Discovery Trail Society
NO BOUNDARIES
FORD OUTFITTERS
COAST TO COAST
12a
JUL 24 2005



Backcountry Sports

...until you've left civilization behind. If that describes you, then ... have millions of


OFFICIAL STATE MAP
2005–2007
Oregon Department of Transportation
OREGON
The Fort to Sea Trail, part of the new Lewis & Clark National and State Historical Parks, travels from the Corps of Discovery's forested Fort Clatsop to the stunning Pacific Ocean.
OREGON.
WE LOVE DREAMERS.™

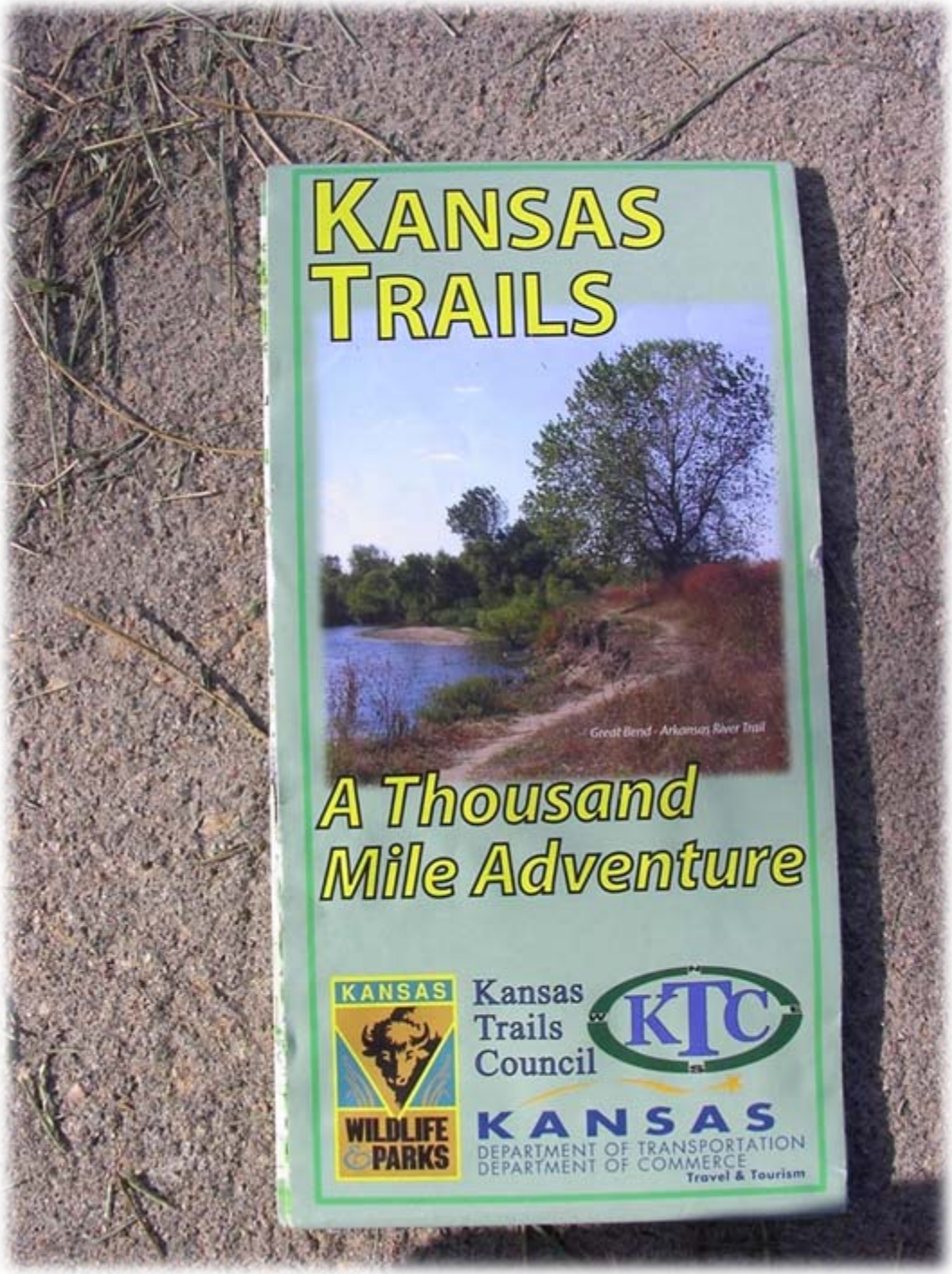
KANSAS TRAILS
Great Bend - Arkansas River Trail
A Thousand Mile Adventure
KANSAS WILDLIFE & PARKS
Kansas Trails Council
KTC
KANSAS
DEPARTMENT OF TRANSPORTATION
DEPARTMENT OF COMMERCE
Travel & Tourism


You don't always need skis
to make tracks.
Sun-drenched alpine meadows.
Beautifully manicured golf courses.
And the vast amenities of a world-class
mountain village. This is Vail Summer.
Photo: Eagle's Loop Trail
Vail
There's no comparison!
vail.com

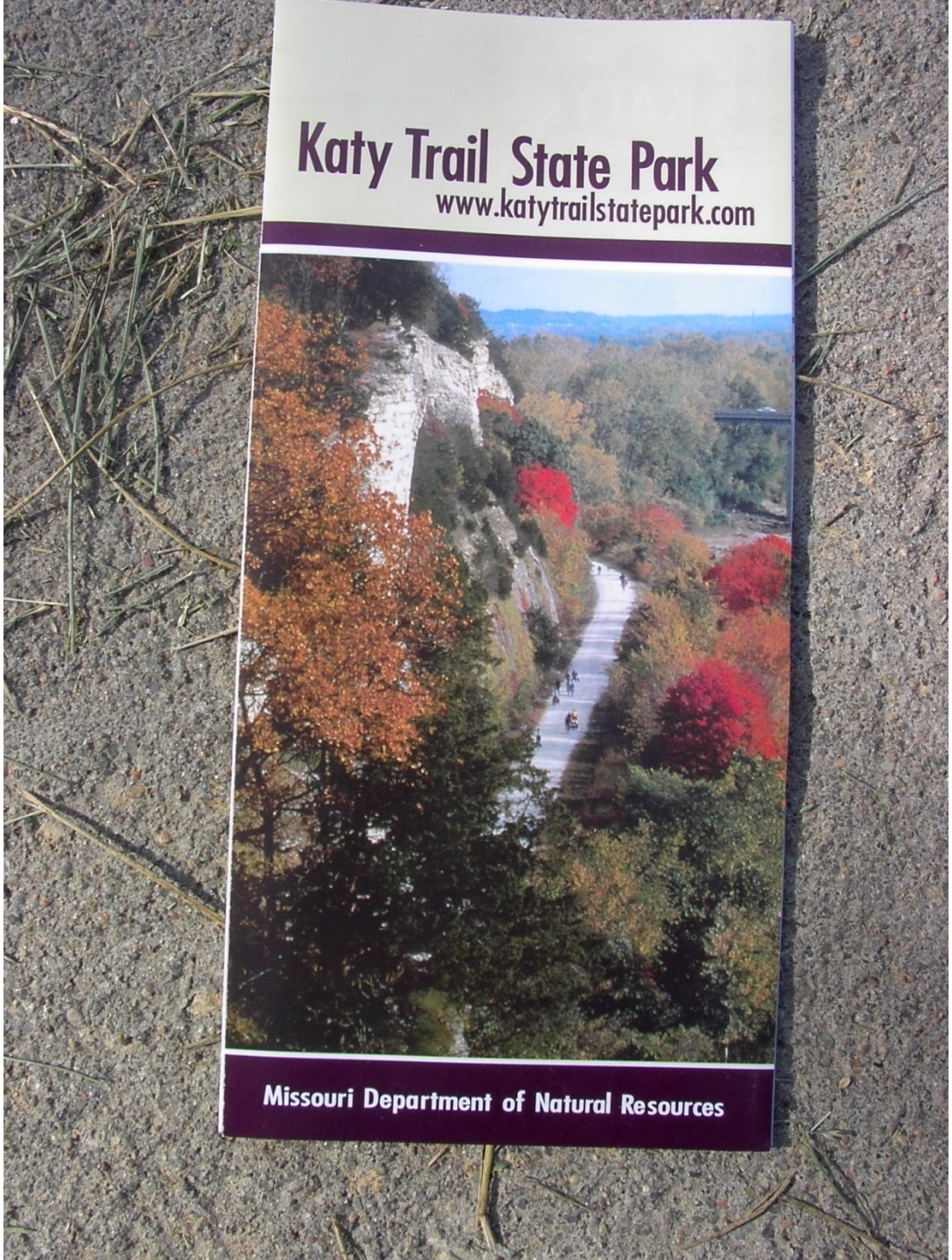
Katy Trail State Park
www.katytrailstatepark.com
Missouri Department of Natural Resources


THE
Prairie Spirit
Trail
KANSAS
WILDLIFE
&
PARKS

OCT 5 2002

APR 2 2006

APR 2 2006

APR 2 2006

14-7
JAN 14 2004

SEP 17 2002

Timber Tressel bridge 1 mile East of US77
38 Deg. 40.447" N. 96 Deg. 55.910" W.
14-1

JUN 30 2005

APR 4 2006

APR 8 2006

14-11
MAR 24 2004

MAR 19 2003

14-10
JUN 30 2005

14-5
OCT 1 2002

LANDON
NATURE TRAIL
APR 4 2006

JUN 30 2005

99